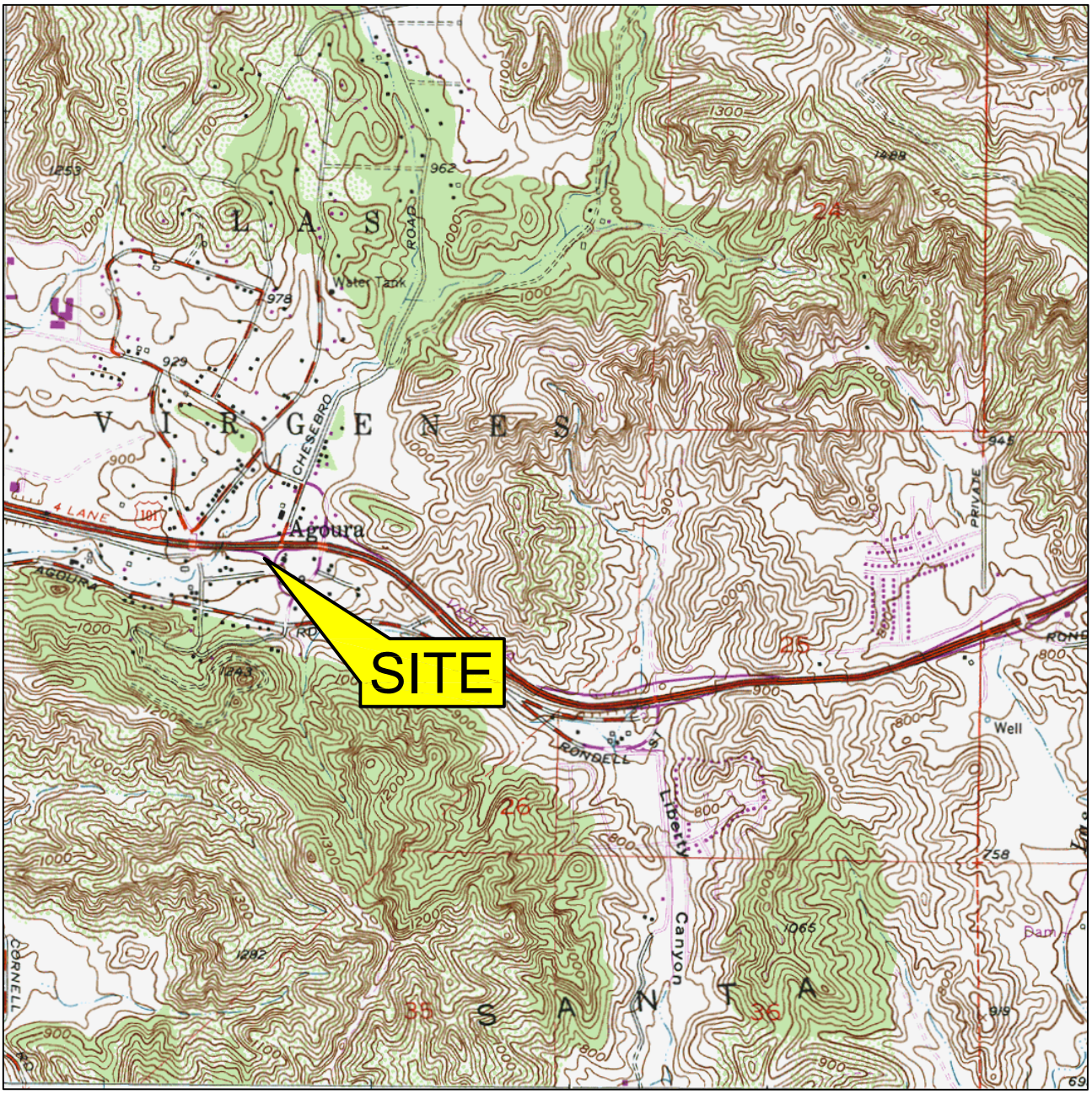

0 1000 FT 2000 FT

SCALE: 1 : 24,000

North

FIGURE 1

SITE LOCATION MAP

76 STATION NO. 5730
28203 DOROTHY DRIVE
AGOURA HILLS, CALIFORNIA

PROJECT NO. C205-730	DRAWN BY MC 10/6/05
FILE NO. COP-5730	PREPARED BY MC
REVISION NO. 1	REVIEWED BY

DELTA

SOURCE: USGS 7.5 MINUTE TOPOGRAPHIC MAP, CALABASAS QUADRANGLE, 1967

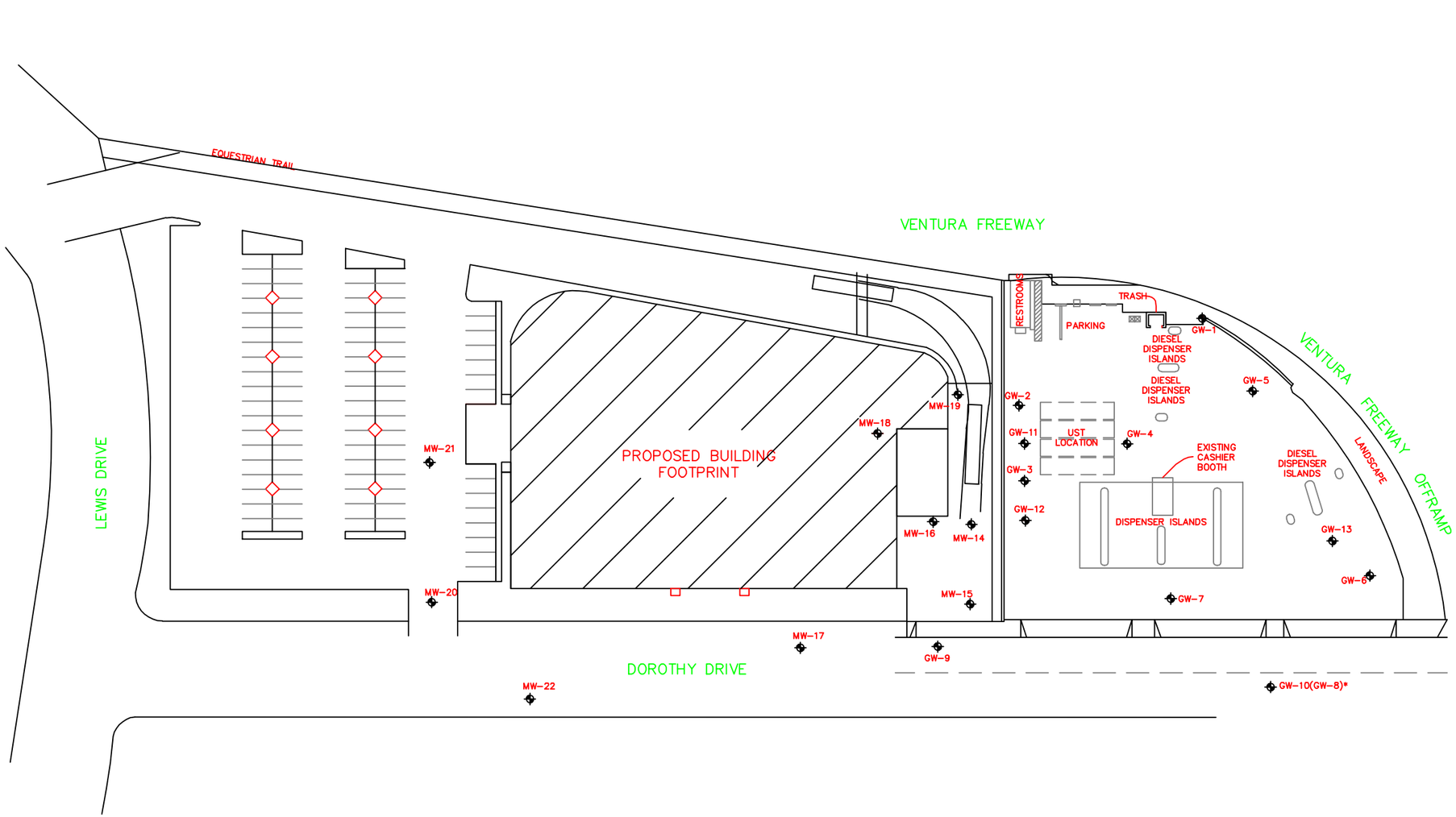

LEGEND

GROUNDWATER MONITORING WELL LOCATION

0 30 60
SCALE IN FEET

PROJECT NUMBER	APPROVED BY	CHECKED BY	DRAWN BY
C205730231			J.F.F. 8/6/2010

DELTA CONSULTANTS

CONOCO PHILLIPS
76 SERVICE STATION NO.5730
AGOURA HILLS, CALIFORNIA

FIGURE 2
SITE MAP

28203 DOROTHY DRIVE
AGOURA HILLS, CALIFORNIA

PROJECT NUMBER	APPROVED BY	CHECKED BY	DRAWN BY
C205730231			J.F.F. 8/6/2010

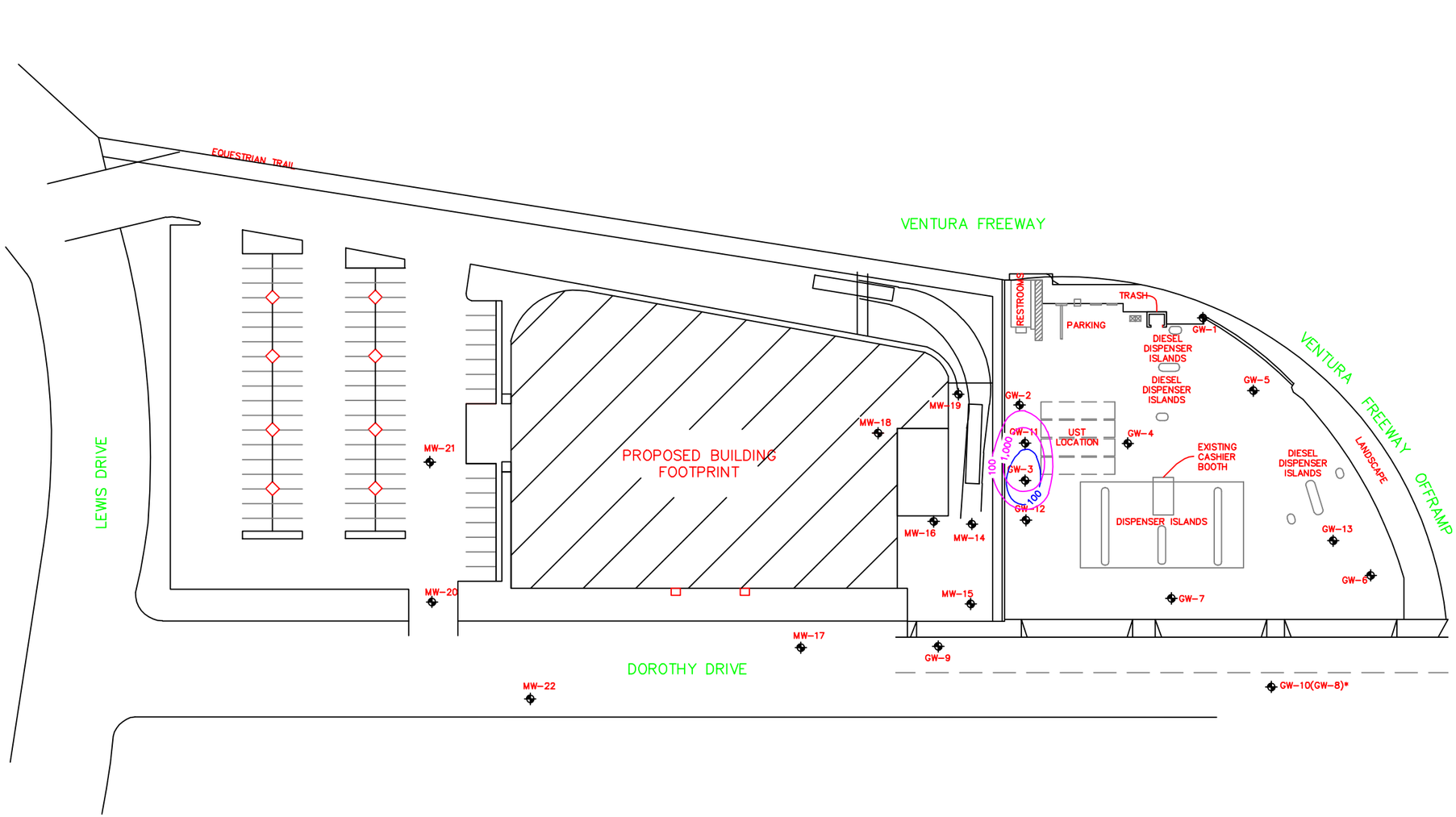

LEGEND

- GROUNDWATER MONITORING WELL LOCATION
- 100 — DISSOLVED-PHSE TPH-g (GC/MS) CONTOUR (ug/L) 4/22/2010
- 1,000 — DISSOLVED-PHSE TPH-g (GC/MS) CONTOUR (ug/L) 7/17/2010

0 30 60 SCALE IN FEET

NOTE:
ALL CONTOURS ARE BASED ON DATA REPORTED IN TRC'S 3RD QUARTER 2008 GROUNDWATER MONITORING REPORT, JULY THROUGH SEPTEMBER 2008, DATED 8/19/2010, AND TRC'S SEMI ANNUAL GROUNDWATER MONITORING REPORT, JAN THROUGH JUNE 2010, DATED 5/14/2010.
PLEASE REFER TO TRC'S 5/14/2010 GROUNDWATER MONITORING REPORT FOR HISTORIC GROUNDWATER DATA.

DELTA CONSULTANTS

CONOCO PHILLIPS
76 SERVICE STATION NO.5730
AGOURA HILLS, CALIFORNIA

FIGURE 3
DISSOLVED-PHASE TPH-g CONCENTRATION COMPARISON MAP

28203 DOROTHY DRIVE
AGOURA HILLS, CALIFORNIA

PROJECT NUMBER	APPROVED BY	CHECKED BY	DRAWN BY
C205730231			J.F.F. 8/6/2010

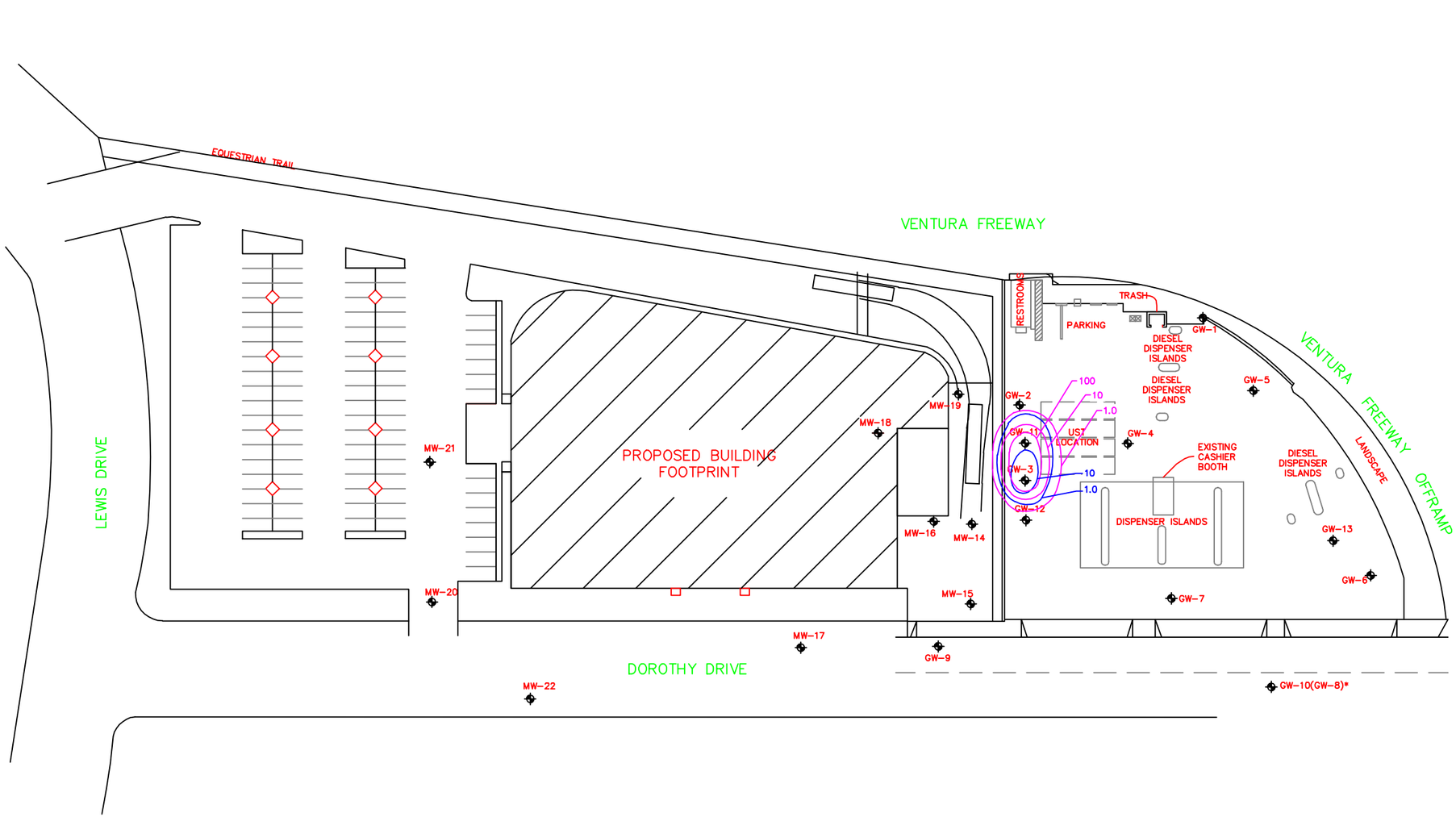

LEGEND

- GROUNDWATER MONITORING WELL LOCATION
- 10 — DISSOLVED-PHSE BENZENE (GC/MS) CONTOUR (ug/L) 4/22/2010
- 1,000 — DISSOLVED-PHSE BENZENE (GC/MS) CONTOUR (ug/L) 7/17/2010

0 30 60 SCALE IN FEET

NOTE:
ALL CONTOURS ARE BASED ON DATA REPORTED IN TRC'S 3RD QUARTER 2008 GROUNDWATER MONITORING REPORT, JULY THROUGH SEPTEMBER 2008, DATED 8/19/2010, AND TRC'S SEMI ANNUAL GROUNDWATER MONITORING REPORT, JAN THROUGH JUNE 2010, DATED 5/14/2010.
PLEASE REFER TO TRC'S 5/14/2010 GROUNDWATER MONITORING REPORT FOR HISTORIC GROUNDWATER DATA.

DELTA CONSULTANTS

CONOCO PHILLIPS
76 SERVICE STATION NO.5730
AGOURA HILLS, CALIFORNIA

FIGURE 4
DISSOLVED-PHASE BENZENE CONCENTRATION COMPARISON MAP

28203 DOROTHY DRIVE
AGOURA HILLS, CALIFORNIA

PROJECT NUMBER	APPROVED BY	CHECKED BY	DRAWN BY
C205730231			J.F.F. 8/6/2010

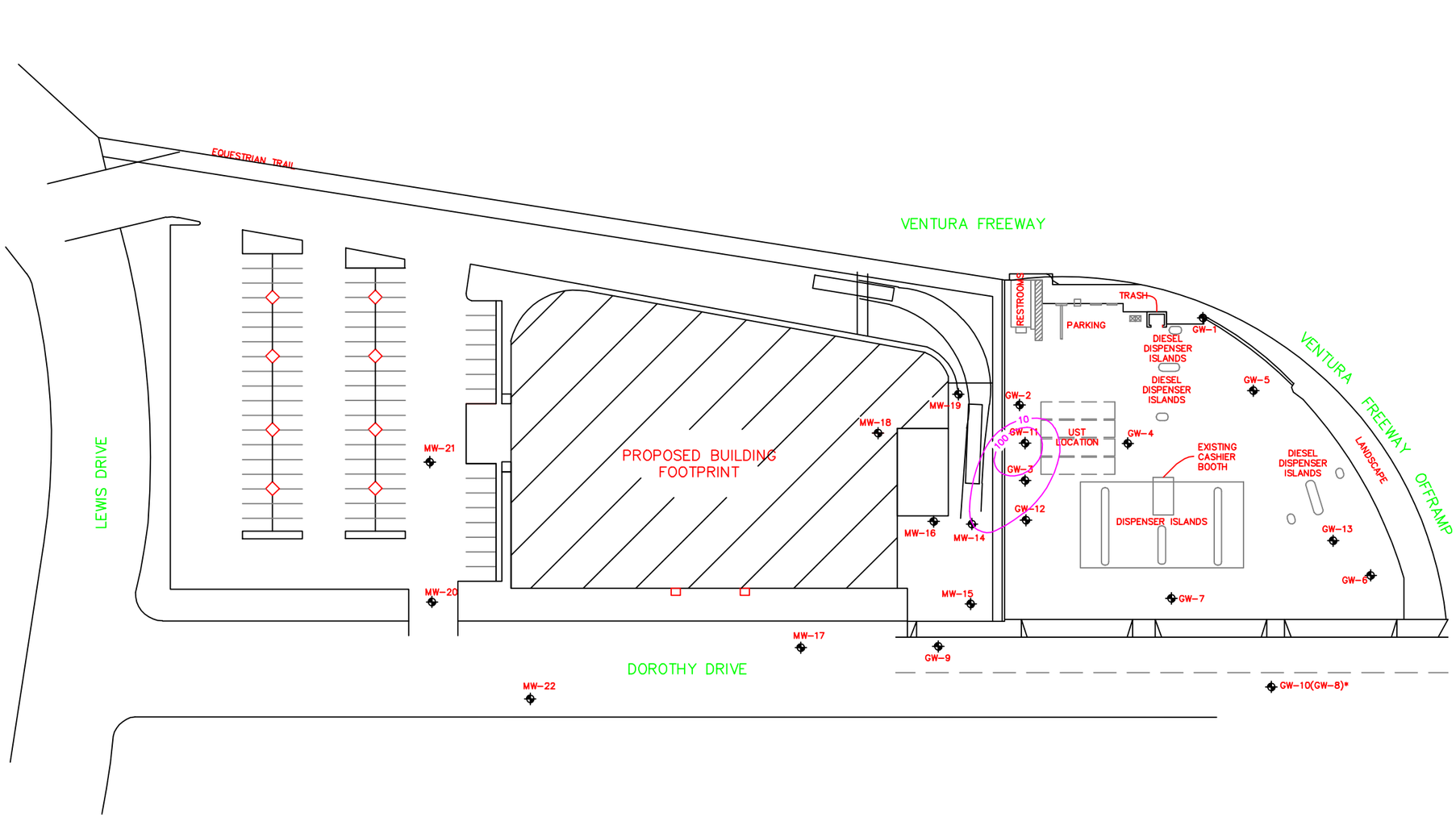

LEGEND

- GROUNDWATER MONITORING WELL LOCATION
- 100 — DISSOLVED-PHSE MTBE (GC/MS) CONTOUR (ug/L) 4/22/2010
- 1,000 — DISSOLVED-PHSE MTBE (GC/MS) CONTOUR (ug/L) 7/17/2010

0 30 60 SCALE IN FEET

NOTE:
ALL CONTOURS ARE BASED ON DATA REPORTED IN TRC'S 3RD QUARTER 2008 GROUNDWATER MONITORING REPORT, JULY THROUGH SEPTEMBER 2008, DATED 8/19/2010, AND TRC'S SEMI ANNUAL GROUNDWATER MONITORING REPORT, JAN THROUGH JUNE 2010, DATED 5/14/2010.
PLEASE REFER TO TRC'S 5/14/2010 GROUNDWATER MONITORING REPORT FOR HISTORIC GROUNDWATER DATA.

DELTA CONSULTANTS

CONOCO PHILLIPS
76 SERVICE STATION NO.5730
AGOURA HILLS, CALIFORNIA

FIGURE 5
DISSOLVED-PHASE MTBE CONCENTRATION COMPARISON MAP

28203 DOROTHY DRIVE
AGOURA HILLS, CALIFORNIA

PROJECT NUMBER	APPROVED BY	CHECKED BY	DRAWN BY
C205730231			J.F.F. 8/6/2010

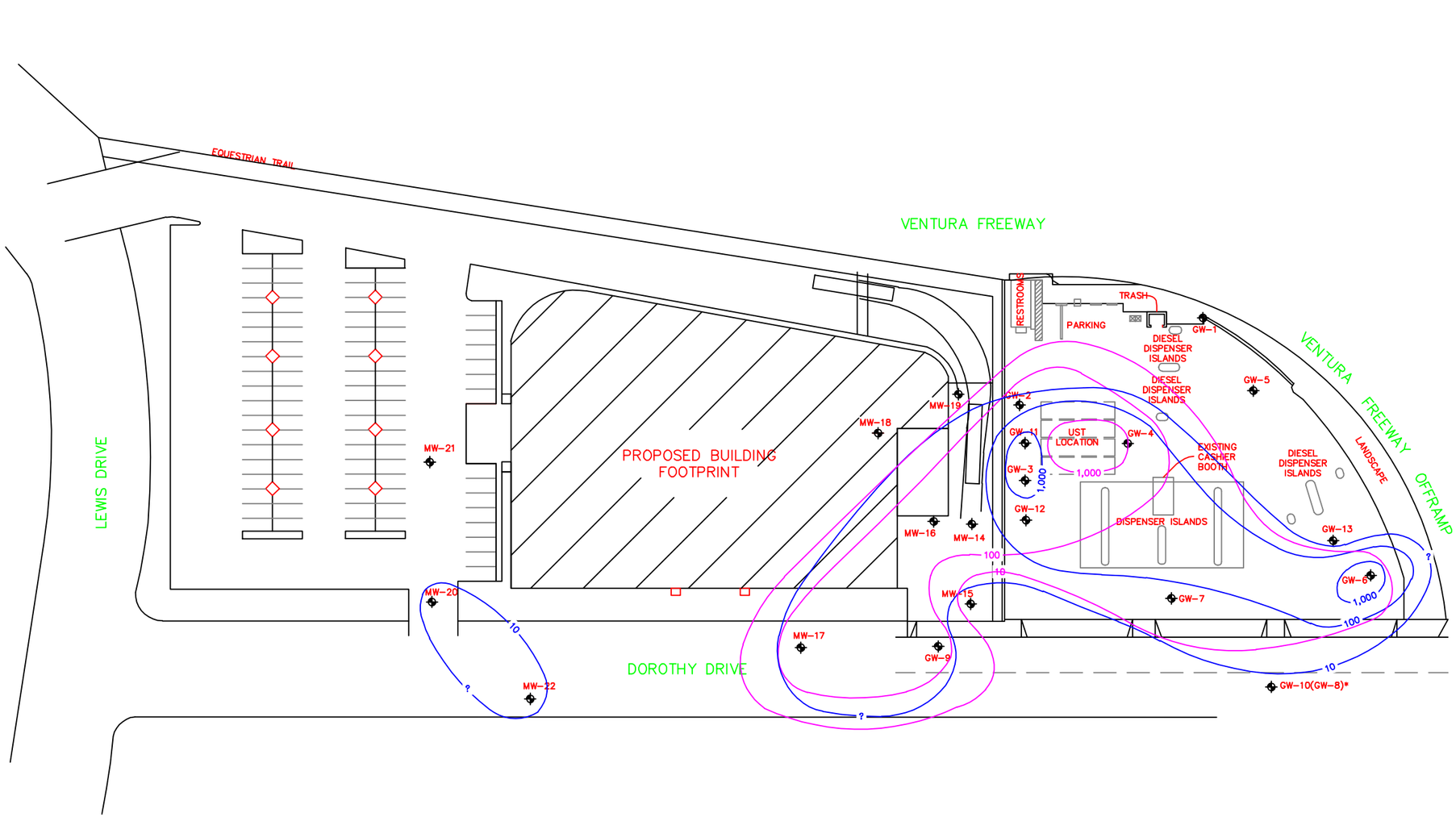

LEGEND

- GROUNDWATER MONITORING WELL LOCATION
- 100 — DISSOLVED-PHSE TBA (GC/MS) CONTOUR (ug/L) 4/22/2010
- 1,000 — DISSOLVED-PHSE TBA (GC/MS) CONTOUR (ug/L) 7/17/2010

0 30 60 SCALE IN FEET

NOTE:
ALL CONTOURS ARE BASED ON DATA REPORTED IN TRC'S 3RD QUARTER 2008 GROUNDWATER MONITORING REPORT, JULY THROUGH SEPTEMBER 2008, DATED 8/19/2010, AND TRC'S SEMI ANNUAL GROUNDWATER MONITORING REPORT, JAN THROUGH JUNE 2010, DATED 5/14/2010.
PLEASE REFER TO TRC'S 5/14/2010 GROUNDWATER MONITORING REPORT FOR HISTORIC GROUNDWATER DATA.

DELTA CONSULTANTS

CONOCO PHILLIPS
76 SERVICE STATION NO.5730
AGOURA HILLS, CALIFORNIA

FIGURE 6
DISSOLVED-PHASE TBA CONCENTRATION COMPARISON MAP

28203 DOROTHY DRIVE
AGOURA HILLS, CALIFORNIA

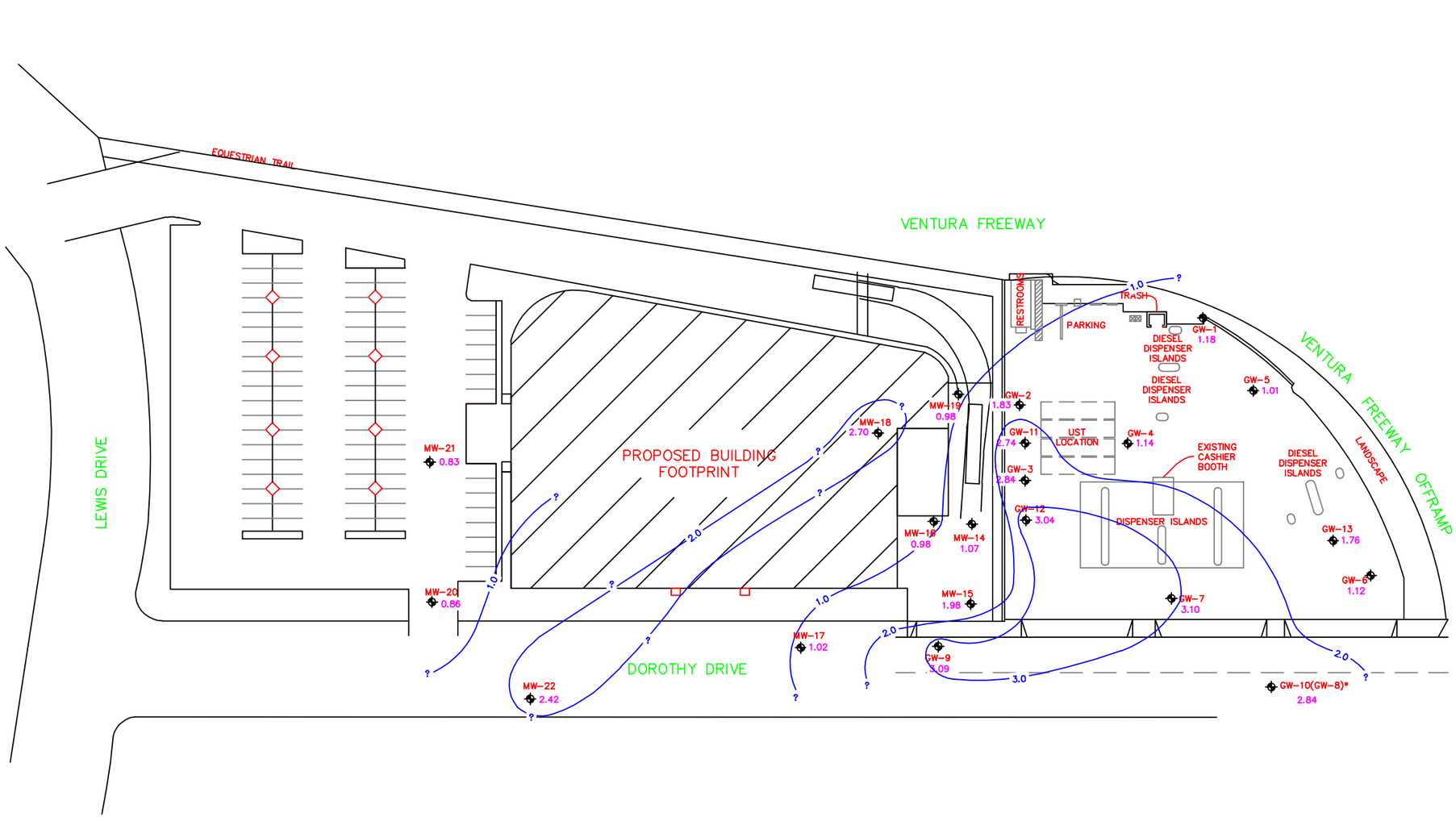

LEGEND

GROUNDWATER MONITORING WELL LOCATION

1.0 DISSOLVED OXYGEN CONTOUR (mg/L)

2.42 OXYGEN CONCENTRATION (mg/L)

NOTE:
DATA USED IS FROM SEMI ANNUAL GROUNDWATER MONITORING REPORT, JANUARY THROUGH JUNE, DATED 5/14/2010.

0 30 60 SCALE IN FEET

PROJECT NUMBER C205730231

APPROVED BY

CHECKED BY

DRAWN BY J.F.F. 8/6/2010

DELTA CONSULTANTS

CONOCO PHILLIPS
76 SERVICE STATION NO.5730
AGOURA HILLS, CALIFORNIA

FIGURE 7
DISSOLVED OXYGEN CONTOUR MAP

28203 DOROTHY DRIVE
AGOURA HILLS, CALIFORNIA

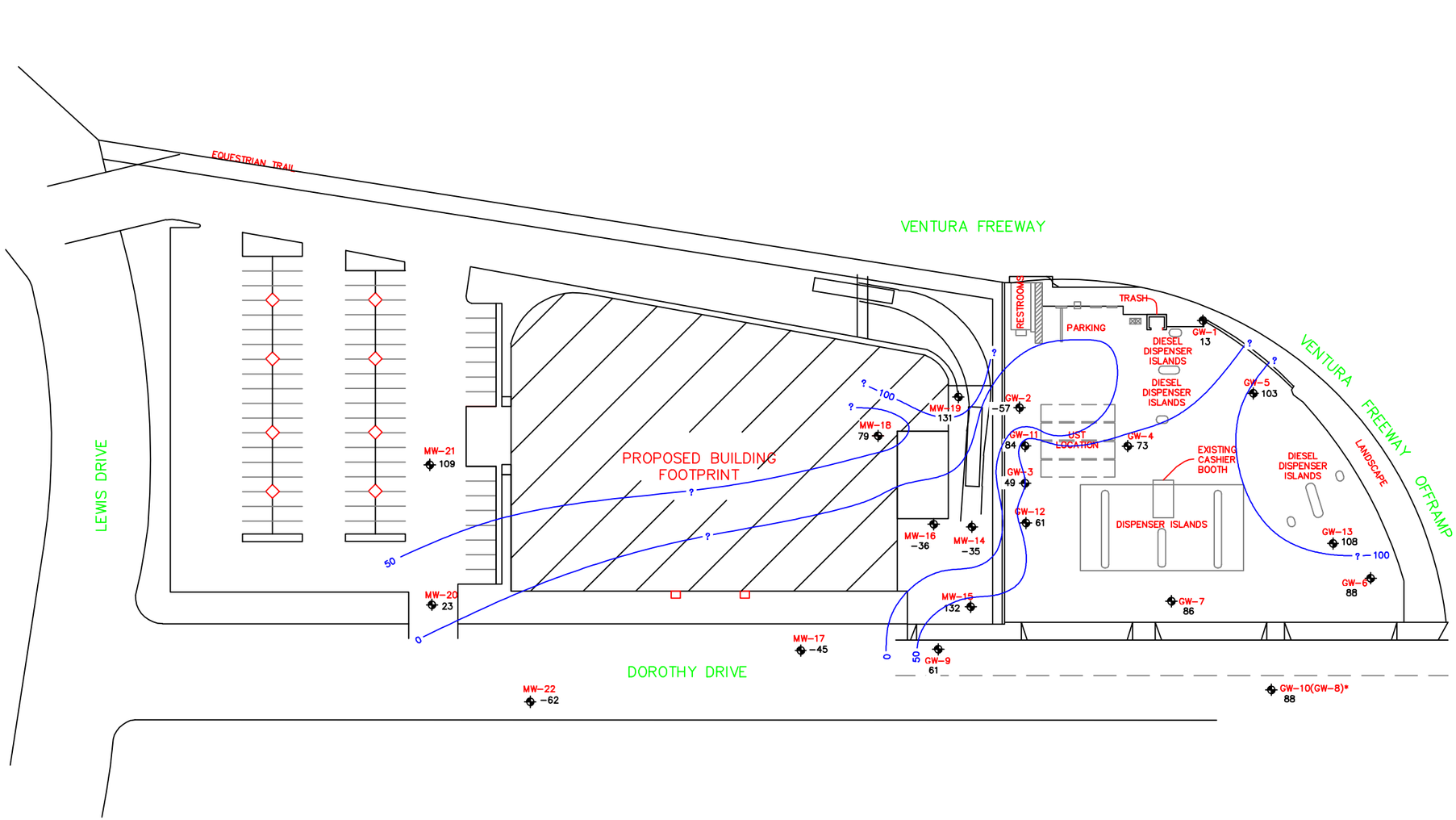

LEGEND

GROUNDWATER MONITORING WELL LOCATION

100 OXYGEN REDUCTION POTENTIAL CONTOUR (mV)

103 OXYGEN REDUCTION POTENTIAL AS MEASURED IN mV

0 30 60 SCALE IN FEET

NOTE:
DATA USED IS FROM SEMI ANNUAL GROUNDWATER MONITORING REPORT, JANUARY THROUGH JUNE, DATED 5/14/2010.

DELTA CONSULTANTS

CONOCO PHILLIPS
76 SERVICE STATION NO.5730
AGOURA HILLS, CALIFORNIA

FIGURE 8
OXYGEN REDUCTION POTENTIAL CONTOUR MAP

28203 DOROTHY DRIVE
AGOURA HILLS, CALIFORNIA

PROJECT NUMBER	APPROVED BY	CHECKED BY	DRAWN BY	
C205730231			J.F.F.	8/6/2010

APPENDIX A

Table 3 - Site 7426 Longevity Estimates (Aqui-Ver, 2008)

Table 3: Site 7426
Longevity Estimate

Well ID	Well Location	Constituent	MCL/NL (ug/L)	Predicted Range to Reach MCL/NL 1/ Earliest	To	Latest	Comment
GW-2	Onsite, downgradient of USTs	TBA	12	2010	to	2013	
GW-3	Onsite, downgradient of USTs	Benzene	1	Stable/Increasing			
		MTBE	13	2008	to	2010	
		TBA	12	2024	to	2026	
GW-4	Onsite, next to USTs	TBA	12	2007	to	2008	
GW-6	Onsite, cross-gradient	TBA	12	2006	to	2008	
GW-7	Onsite, near dispensers	TBA	12	2008	to	2008	
GW-9	Offiste, downgradient of USTs	TBA	12	Increasing/Stable			
GW-10	Offsite, cross-gradient	TBA	12	Increasing/Stable			
GW-11	Onsite, downgradient of USTs	Benzene	1	2010	to	2012	
		MTBE	13	2007	to	2008	
		TBA	12	2009	to	2010	
GW-12	Onsite, downgradient of USTs	Benzene	1	2005	to	2006	
		TBA	12	2020	to	2023	
GW-13	Onsite, cross-gradient	MTBE	13	Increasing/Stable			
MW-14	Offsite, downgradient of USTs	Benzene	1	2007	to	2007	
		MTBE	13	Increasing/Sporadic			Only 1 detection since 2006 > MCL at 21 ug/L
		TBA	12	2020	to	2023	
MW-15	Offsite, downgradient of USTs	TBA	12	2006	to	2008	
MW-16	Offsite, downgradient of USTs	TBA	12	2008	to	2008	
MW-17	Offsite, downgradient of USTs	TBA	12	2010	to	2010	

Notes:

1/: Range represents earliest and latest predicted date to reach MCL/NL for either the standard prediction and/or the 95% CI estimation.
MCL = California drinking water maximum contaminant level.
NL = California drinking water notification level.
CI = confidence interval.

ug/L = micrograms per liter.
MTBE = methyl tertiary-butyl ether.
TBA = tertiary-butyl alcohol.
ND = not detected.

6871 North 2200 West #8F Park City, UT 84098 Ph. 435 655-8024 Fax 435 655-8026

APPENDIX B

TRC's, Semi-Annual Monitoring Report, January through June, dated May 14, 2010

123 Technology Drive West
Irvine, CA 92618

949.727.9336 PHONE
949.727.7399 FAX

www.TRCsolutions.com

DATE: May 14, 2010

TO: ConocoPhillips Company
Risk Management and Remediation
3900 Kilroy Airport Way, Suite 210
Long Beach, California 90806

ATTN: MS. SHARI LONDON

SITE: 76 STATION 7426
28203 DOROTHY DRIVE
AGOURA HILLS, CALIFORNIA

RE: SEMI-ANNUAL MONITORING REPORT
JANUARY THROUGH JUNE 2010

Dear Ms. London,

Please find enclosed our Semi-Annual Monitoring Report for 76 Station 7426, located at 28203 Dorothy Drive, Agoura Hills, California. If you have any questions regarding this report, please call us at (949) 727-9336.

Sincerely,

TRC

Anju Farfan
Groundwater Program Operations Manager

cc: Mr. Robert Baker, Delta Consultants (5 copies)

Enclosures
20-0400/7426R52.QMS.doc

SEMI-ANNUAL MONITORING REPORT
JANUARY THROUGH JUNE 2010

76 STATION 7426
28203 Dorothy Drive
Agoura Hills, California

Prepared For:

Ms. Shari London
CONOCOPHILLIPS COMPANY
Risk Management and Remediation
3900 Kilroy Airport Way, Suite 210
Long Beach, California 90806

By:

Senior Project Geologist, Irvine Operations

Date: 5/14/10

PROFESSIONAL GEOLOGIST
DENNIS E. JENSEN
No. 3531
STATE OF CALIFORNIA

TRC

LIST OF ATTACHMENTS	
Summary Sheet	Summary of Gauging and Sampling Activities
Tables	Table Key Contents of Tables Table 1: Current Fluid Levels and Selected Analytical Results Table 1a: Additional Current Analytical Results Table 2: Historic Fluid Levels and Selected Analytical Results Table 2a: Additional Historic Analytical Results Table 2b: Additional Historic Analytical Results Table 2c: Additional Historic Analytical Results Table 2d: Additional Historic Analytical Results Table 2e: Additional Historic Analytical Results Table 2f: Additional Historic Analytical Results
Figures	Figure 1: Vicinity Map Figure 2: Groundwater Elevation Contour Map Figure 3: Dissolved-Phase TPH-G Concentration Map Figure 4: Dissolved-Phase Benzene Concentration Map Figure 5: Dissolved-Phase MTBE Concentration Map Figure 6: Dissolved-Phase TBA Concentration Map
Graphs	GW-3 Analyte Concentrations, Hydrograph vs. Time GW-11 Analyte Concentrations, Hydrograph vs. Time MW-14 Analyte Concentrations, Hydrograph vs. Time Groundwater Elevations vs. Time MTBE Concentrations vs. Time
Field Activities	General Field Procedures Field Monitoring Data Sheets – 4/22/10 Groundwater Sampling Field Notes – 4/22/10
Laboratory Reports	Official Laboratory Reports Quality Control Reports Chain of Custody Records
Statements	Purge Water Disposal Limitations

Summary of Gauging and Sampling Activities
January 2010 through June 2010
76 Station 7426
28203 Dorothy Drive
Agoura Hills, CA

Project Coordinator: **Shari London**
Telephone: **562-290-1723**
Water Sampling Contractor: ***TRC***
Compiled by: **Christina Carrillo**
Date(s) of Gauging/Sampling Event: **4/22/2010**

Sample Points

Groundwater wells: **10** onsite, **11** offsite
Points gauged: **21** Points sampled: **21**
Purging method: **Bailer/sub/diaphragm pump**
Purge water disposal: **Crosby and Overton treatment facility**
Other Sample Points: **0** Type: **--**

Liquid Phase Hydrocarbons (LPH)

Sample Points with LPH: **0** Maximum thickness (feet): **--**
LPH removal frequency: **--** Method: **--**
Treatment or disposal of water/LPH: **--**

Hydrogeologic Parameters

Depth to groundwater (below TOC): Minimum: **11.95 feet** Maximum: **16.02 feet**
Average groundwater elevation (relative to available local datum): **885.08 feet**
Average change in groundwater elevation since previous event: **1.22 feet**
Interpreted groundwater gradient and flow direction:
Current event: **0.015 ft/ft, west**
Previous event: **0.01 ft/ft, west (10/6/2009)**

Selected Laboratory Results

Sample Points with detected **Benzene:** **3** Sample Points above MCL (1.0 µg/l): **2**
Maximum reported benzene concentration: **80 µg/l (GW-3)**

Sample Points with	**TPH-G by GC/MS**	**11**	Maximum:	**730 µg/l (GW-3)**
Sample Points with	**MTBE 8260B**	**10**	Maximum:	**6.6 µg/l (GW-3)**
Sample Points with	**TBA 8260B**	**11**	Maximum:	**1,000 µg/l (GW-4)**

Notes:

This report presents the results of groundwater monitoring and sampling activities performed by TRC. Please contact the primary consultant for other specific information on this site.

TABLES

TABLE KEY

STANDARD ABBREVIATIONS

--	=	not analyzed, measured, or collected
LPH	=	liquid-phase hydrocarbons
µg/l	=	micrograms per liter (approx. equivalent to parts per billion, ppb)
mg/l	=	milligrams per liter (approx. equivalent to parts per million, ppm)
ND<	=	not detected at or above laboratory detection limit
TOC	=	top of casing (surveyed reference elevation)
D	=	duplicate
P	=	no-purge sample

ANALYTES

DIPE	=	di-isopropyl ether
ETBE	=	ethyl tertiary butyl ether
MTBE	=	methyl tertiary butyl ether
PCB	=	polychlorinated biphenyls
PCE	=	tetrachloroethene
TBA	=	tertiary butyl alcohol
TCA	=	trichloroethane
TCE	=	trichloroethene
TPH-G	=	total petroleum hydrocarbons with gasoline distinction
TPH-G (GC/MS)	=	total petroleum hydrocarbons with gasoline distinction utilizing EPA Method 8260B
TPH-D	=	total petroleum hydrocarbons with diesel distinction
TRPH	=	total recoverable petroleum hydrocarbons
TAME	=	tertiary amyl methyl ether
1,2-DCA	=	1,2-dichloroethane (same as EDC, ethylene dichloride)

NOTES

1. Elevations are in feet above mean sea level. Depths are in feet below surveyed top-of-casing.
2. Groundwater elevations for wells with LPH are calculated as: Surface Elevation – Measured Depth to Water + (Dp x LPH Thickness), where Dp is the density of the LPH, if known. A value of 0.75 is used for gasoline and when the density is not known. A value of 0.83 is used for diesel.
3. Wells with LPH are generally not sampled for laboratory analysis (see General Field Procedures).
4. Comments shown on tables are general. Additional explanations may be included in field notes and laboratory reports, both of which are included as part of this report.
5. A "J" flag indicates that a reported analytical result is an estimated concentration value between the method detection limit (MDL) and the practical quantification limit (PQL) specified by the laboratory.
6. Other laboratory flags (qualifiers) may have been reported. See the official laboratory report (attached) for a complete list of laboratory flags.
7. Concentration graphs based on tables (presented following Figures) show non-detect results prior to the Second Quarter 2000 plotted at fixed values for graphical display. Non-detect results reported since that time are plotted at reporting limits stated in the official laboratory report.
8. Prior to 1st quarter 2010, the word "monitor' was used in table comments interchangeably with the word "gauge". Starting in the 1st quarter 2010, the word "monitor" is used to include both "gauge" and "sample".

REFERENCE

TRC began groundwater monitoring and sampling for 76 Station 7426 in June 1997. Historical data compiled prior to that time were provided by Pacific Environmental Group (PEG).

Contents of Tables 1 and 2
Site: 76 Station 7426

Current Event

Table 1	Well/ Date	Depth to Water	LPH Thickness	Ground-water Elevation	Change in Elevation	TPH-G 8015	TPH-G (GC/MS)	Benzene	Toluene	Ethyl-benzene	MTBE (8021B)	MTBE (8260B)	TBA	Ethanol (8260B)
Table 1a	Well/ Date	Total Xylenes	DIPE	ETBE	TAME	Methane	Iron Ferrous	Nitrate	Sulfate	Field pH	Pre-purge Dissolved Oxygen	Pre-purge ORP		

Historic Data

Table 2	Well/ Date	Depth to Water	LPH Thickness	Ground-water Elevation	Change in Elevation	TPH-G 8015	TPH-G (GC/MS)	Benzene	Toluene	Ethyl-benzene	MTBE (8021B)	MTBE (8260B)	TBA	Ethanol (8260B)
Table 2a	Well/ Date	TPH-D	Total Xylenes	Ethylene-dibromide (EDB)	1,2-DCA (EDC)	DIPE	ETBE	TAME	Bromo-benzene	Bromo-chloro-methane	Bromo-dichloro-methane	Bromo-form	Bromo-methane	
Table 2b	Well/ Date	n-Butyl-benzene	sec-Butyl-benzene	tert-Butyl benzene	Carbon Tetra-chloride	Chloro-benzene	Chloro-ethane	Chloroform	Chloro-methane	2-Chloro-toluene	4-Chloro-toluene	1,2Dibrom-3-chloro-propane	Dibromo-chloro-methane	
Table 2c	Well/ Date	Dibromo-methane	1,2-Dichloro-benzene	1,3-Dichloro-benzene	1,4-Dichloro-benzene	Dichloro-difluoro-methane	1,1-DCA	1,1-DCE	cis-1,2-DCE	trans-1,2-DCE	1,2-Dichloro-propane	1,3-Dichloro-propane	2,2-Dichloro-propane	
Table 2d	Well/ Date	1,1-Dichloro-propene	cis-1,3-Dichloro-propene	trans-1,3-Dichloro-propene	Hexa-chloro-butadiene	Isopropyl-benzene	p-Isopropyl-toluene	Methane	Methylene chloride	Naph-thalene	n-Propyl-benzene	Styrene	1,1,1,2-Tetrachloro-ethane	
Table 2e	Well/ Date	1,1,2,2-Tetrachloro-ethane	Tetrachloro-ethene (PCE)	Trichloro-trifluoro-ethane	1,2,4-Trichloro-benzene	1,2,3-Trichloro-benzene	1,1,1-Trichloro-ethane	1,1,2-Trichloro-ethane	Trichloro-ethene (TCE)	Trichloro-fluoro-methane	1,2,3-Trichloro-propane	1,2,4-Trimethyl-benzene	1,3,5-Trimethyl-benzene	
Table 2f	Well/ Date	Vinyl chloride	Iron Ferrous	Nitrate	Sulfate	Field pH	Post-purge Dissolved Oxygen	Pre-purge Dissolved Oxygen	Pre-purge ORP	Post-purge ORP				

Table 1
CURRENT FLUID LEVELS AND SELECTED ANALYTICAL RESULTS
April 22, 2010
76 Station 7426

Date Sampled	TOC Elevation (feet)	Depth to Water (feet)	LPH Thickness (feet)	Ground-water Elevation (feet)	Change in Elevation (feet)	TPH-G 8015 (µg/l)	TPH-G (GC/MS) (µg/l)	Benzene (µg/l)	Toluene (µg/l)	Ethyl-benzene (µg/l)	MTBE (8021B) (µg/l)	MTBE (8260B) (µg/l)	TBA (µg/l)	Ethanol (8260B) (µg/l)	Comments
GW-1															
4/22/2010	901.19	14.45	0.00	886.74	1.52	--	ND<50	ND<0.50	ND<0.50	ND<0.50	--	ND<0.50	ND<10	ND<250	
GW-2															
4/22/2010	899.65	13.87	0.00	885.78	1.26	--	ND<50	ND<0.50	ND<0.50	ND<0.50	--	ND<0.50	170	ND<250	
GW-3															
4/22/2010	898.68	13.09	0.00	885.59	1.33	--	730	80	0.92	13	--	6.6	950	ND<250	
GW-4															
4/22/2010	900.01	13.77	0.00	886.24	1.44	--	ND<50	ND<0.50	ND<0.50	ND<0.50	--	1.6	1000	ND<250	
GW-5															
4/22/2010	901.03	13.82	0.00	887.21	1.65	--	ND<50	ND<0.50	ND<0.50	ND<0.50	--	ND<0.50	ND<10	ND<250	
GW-6															
4/22/2010	900.75	13.46	0.00	887.29	1.71	--	71	ND<0.50	ND<0.50	ND<0.50	--	ND<0.50	62	ND<250	
GW-7															
4/22/2010	899.33	12.93	0.00	886.40	1.53	--	32J	ND<0.50	ND<0.50	ND<0.50	--	0.38J	52	ND<250	
GW-9															
4/22/2010	896.66	11.95	0.00	884.71	1.24	--	32J	ND<0.50	ND<0.50	ND<0.50	--	ND<0.50	140	ND<250	
GW-10															
4/22/2010	899.40	12.64	0.00	886.76	1.70	--	ND<50	ND<0.50	ND<0.50	ND<0.50	--	ND<0.50	ND<10	ND<250	
GW-11															
4/22/2010	899.17	13.55	0.00	885.62	1.31	--	93	1.8	ND<0.50	3.4	--	3.9	250	ND<250	
GW-12															
4/22/2010	898.83	13.28	0.00	885.55	1.36	--	43J	ND<0.50	ND<0.50	ND<0.50	--	ND<0.50	200	ND<250	
GW-13															
4/22/2010	900.53	13.28	0.00	887.25	1.69	--	ND<50	ND<0.50	ND<0.50	ND<0.50	--	0.40J	ND<10	ND<250	

Table 1
CURRENT FLUID LEVELS AND SELECTED ANALYTICAL RESULTS
April 22, 2010
76 Station 7426

Date Sampled	TOC Elevation (feet)	Depth to Water (feet)	LPH Thickness (feet)	Ground-water Elevation (feet)	Change in Elevation (feet)	TPH-G 8015 (µg/l)	TPH-G (GC/MS) (µg/l)	Benzene (µg/l)	Toluene (µg/l)	Ethyl-benzene (µg/l)	MTBE (8021B) (µg/l)	MTBE (8260B) (µg/l)	TBA (µg/l)	Ethanol (8260B) (µg/l)	Comments
MW-14															
4/22/2010	897.38	12.36	0.00	885.02	1.20	--	85	0.21J	ND<0.50	0.48J	--	0.54	280	ND<250	
MW-15															
4/22/2010	897.51	12.44	0.00	885.07	1.30	--	ND<50	ND<0.50	ND<0.50	ND<0.50	--	0.94	ND<10	ND<250	
MW-16															
4/22/2010	897.01	12.50	0.00	884.51	1.02	--	34J	ND<0.50	ND<0.50	ND<0.50	--	0.33J	420	ND<250	
MW-17															
4/22/2010	895.90	12.12	0.00	883.78	1.00	--	37J	ND<0.50	ND<0.50	ND<0.50	--	ND<0.50	160	ND<250	
MW-18															
4/22/2010	897.63	13.86	0.00	883.77	0.87	--	ND<50	ND<0.50	ND<0.50	ND<0.50	--	ND<0.50	ND<10	ND<250	
MW-19															
4/22/2010	897.79	13.01	0.00	884.78	1.01	--	ND<50	ND<0.50	ND<0.50	ND<0.50	--	ND<0.50	ND<10	ND<250	
MW-20															
4/22/2010	895.94	14.39	0.00	881.55	0.54	--	46J	ND<0.50	ND<0.50	ND<0.50	--	0.52	ND<10	ND<250	
MW-21															
4/22/2010	897.17	16.02	0.00	881.15	0.29	--	ND<50	ND<0.50	ND<0.50	ND<0.50	--	ND<0.50	ND<10	ND<250	
MW-22															
4/22/2010	894.26	12.40	0.00	881.86	0.58	--	47J	ND<0.50	ND<0.50	ND<0.50	--	0.58	ND<10	ND<250	

Table 1 a
ADDITIONAL CURRENT ANALYTICAL RESULTS
76 Station 7426

Date Sampled	Total Xylenes (µg/l)	DIPE (µg/l)	ETBE (µg/l)	TAME (µg/l)	Methane (mg/l)	Iron Ferrous (µg/l)	Nitrate (mg/l)	Sulfate (mg/l)	Field pH (pH unit)	Pre-purge Dissolved Oxygen (mg/l)	Pre-purge ORP (mV)
GW-1											
4/22/2010	ND<1.0	ND<0.50	ND<0.50	ND<0.50	0.0021	ND<100	2.7	1000	6.88	1.18	13
GW-2											
4/22/2010	ND<1.0	ND<0.50	ND<0.50	ND<0.50	0.095	7400	1.2	1200	7.01	1.83	-57
GW-3											
4/22/2010	11	ND<0.50	ND<0.50	ND<0.50	0.25	3700	ND<0.20	550	7.14	2.84	49
GW-4											
4/22/2010	ND<1.0	ND<0.50	ND<0.50	ND<0.50	0.017	7700	ND<0.50	1500	7.02	1.14	73
GW-5											
4/22/2010	ND<1.0	ND<0.50	ND<0.50	ND<0.50	ND<0.0010	ND<100	5.8	1400	6.89	1.01	103
GW-6											
4/22/2010	ND<1.0	ND<0.50	ND<0.50	ND<0.50	0.015	2800	ND<0.20	1000	6.88	1.12	88
GW-7											
4/22/2010	ND<1.0	ND<0.50	ND<0.50	ND<0.50	0.027	5700	ND<0.50	1500	7.11	3.10	86
GW-9											
4/22/2010	ND<1.0	ND<0.50	ND<0.50	ND<0.50	0.097	13000	ND<0.50	1500	7.16	3.09	61
GW-10											
4/22/2010	ND<1.0	ND<0.50	ND<0.50	ND<0.50	0.00078J	5700	ND<0.50	3000	7.04	2.84	88
GW-11											
4/22/2010	ND<1.0	ND<0.50	ND<0.50	ND<0.50	0.11	1900	1.1	1300	7.19	2.74	84
GW-12											
4/22/2010	ND<1.0	ND<0.50	ND<0.50	ND<0.50	0.053	6700	ND<0.50	1200	7.18	3.04	61
GW-13											
4/22/2010	ND<1.0	ND<0.50	ND<0.50	ND<0.50	0.00036J	100	6.3	1700	6.92	1.76	108

Table 1 a
ADDITIONAL CURRENT ANALYTICAL RESULTS
76 Station 7426

Date Sampled	Total Xylenes (µg/l)	DIPE (µg/l)	ETBE (µg/l)	TAME (µg/l)	Methane (mg/l)	Iron Ferrous (µg/l)	Nitrate (mg/l)	Sulfate (mg/l)	Field pH (pH unit)	Pre-purge Dissolved Oxygen (mg/l)	Pre-purge ORP (mV)
MW-14											
4/22/2010	ND<1.0	ND<0.50	ND<0.50	ND<0.50	0.080	7300	ND<0.50	1200	6.99	1.07	-35
MW-15											
4/22/2010	ND<1.0	ND<0.50	ND<0.50	ND<0.50	0.00078J	1000	ND<0.20	1000	6.94	1.98	132
MW-16											
4/22/2010	ND<1.0	ND<0.50	ND<0.50	ND<0.50	0.023	520	ND<0.20	880	6.97	0.98	-36
MW-17											
4/22/2010	ND<1.0	ND<0.50	ND<0.50	ND<0.50	0.033	10000	ND<0.50	1500	6.83	1.02	-45
MW-18											
4/22/2010	ND<1.0	ND<0.50	ND<0.50	ND<0.50	ND<0.0010	31000	3.5	1600	7.13	2.70	79
MW-19											
4/22/2010	ND<1.0	ND<0.50	ND<0.50	ND<0.50	0.00034J	ND<500	2.7	1600	6.93	0.98	131
MW-20											
4/22/2010	ND<1.0	ND<0.50	ND<0.50	ND<0.50	0.011	32000	ND<0.50	1600	6.93	0.86	23
MW-21											
4/22/2010	ND<1.0	ND<0.50	ND<0.50	ND<0.50	ND<0.0010	2800	2.3	1600	6.92	1.83	109
MW-22											
4/22/2010	ND<1.0	ND<0.50	ND<0.50	ND<0.50	0.018	2400	ND<0.50	1600	6.89	2.42	-62

Table 2
HISTORIC FLUID LEVELS AND SELECTED ANALYTICAL RESULTS
April 1994 Through April 2010
76 Station 7426

Date Sampled	TOC Elevation (feet)	Depth to Water (feet)	LPH Thickness (feet)	Ground-water Elevation (feet)	Change in Elevation (feet)	TPH-G 8015 (µg/l)	TPH-G (GC/MS) (µg/l)	Benzene (µg/l)	Toluene (µg/l)	Ethyl-benzene (µg/l)	MTBE (8021B) (µg/l)	MTBE (8260B) (µg/l)	TBA (µg/l)	Ethanol (8260B) (µg/l)	Comments
GW-1															
4/25/1994	--	--	--	--	--	14000	--	1400	1300	7.9	--	--	--	--	
6/23/1997	--	--	--	--	--	--	--	--	--	--	--	--	--	--	Unable to locate
9/24/1997	--	15.40	0.00	--	--	ND	--	ND	ND	ND	ND	--	--	--	
12/3/1997	--	15.57	0.00	--	--	ND	--	ND	ND	ND	ND	--	--	--	
2/25/1998	--	9.92	0.00	--	--	ND	--	ND	ND	ND	ND	--	--	--	
5/12/1998	--	12.66	0.00	--	--	ND	--	ND	ND	ND	ND	--	--	--	
7/22/1998	--	13.65	0.00	--	--	ND	--	ND	ND	ND	ND	--	--	--	
10/13/1998	898.99	14.16	0.00	884.83	--	ND	--	ND	ND	ND	ND	--	--	--	Surveyed
1/7/1999	898.99	14.19	0.00	884.80	-0.03	ND	--	ND	ND	ND	ND	--	--	--	
4/12/1999	898.99	13.25	0.00	885.74	0.94	ND	--	ND	ND	ND	ND	--	--	--	
7/13/1999	898.99	14.28	0.00	884.71	-1.03	ND	--	ND	ND	ND	ND	--	--	--	
10/8/1999	898.99	14.83	0.00	884.16	-0.55	ND	--	ND	ND	ND	ND	--	--	--	
1/4/2000	898.99	15.18	0.00	883.81	-0.35	ND< 50	--	ND< 0.3	ND< 0.3	ND< 0.3	ND< 5	--	--	--	
4/25/2000	898.99	13.55	0.00	885.44	1.63	ND<50	--	ND<0.3	ND<0.3	ND<0.3	ND<5	--	--	--	
7/25/2000	898.99	14.60	0.00	884.39	-1.05	ND<50	--	ND<1	ND<1	ND<1	--	2.4	ND<10	--	
12/6/2000	901.19	15.65	0.00	885.54	1.15	ND<50	--	ND<1	ND<1	ND<1	--	2.7	ND<10	--	
3/9/2001	901.19	12.01	0.00	889.18	3.64	ND<50	--	ND<1	ND<1	ND<1	--	ND<2	ND<10	ND<2000	
6/20/2001	901.19	14.12	0.00	887.07	-2.11	ND<50	--	ND<1	ND<1	ND<1	--	2.2	ND<10	ND<2000	
9/13/2001	901.19	14.80	0.00	886.39	-0.68	20J	--	ND<0.5	ND<0.5	ND<0.5	--	2.1	ND<50	ND<2000	
12/17/2001	901.19	15.30	0.00	885.89	-0.50	11J	--	ND<0.5	ND<0.5	ND<0.5	--	1.3	ND<50	ND<2000	
3/5/2002	901.19	15.23	0.00	885.96	0.07	22J	--	ND<0.5	ND<0.5	ND<0.5	--	1.3	ND<50	ND<1000	
6/1/2002	901.19	15.24	0.00	885.95	-0.01	17J	--	0.20J	0.56	0.20J	--	1.3	ND<50	ND<1000	

Table 2
HISTORIC FLUID LEVELS AND SELECTED ANALYTICAL RESULTS
April 1994 Through April 2010
76 Station 7426

Date Sampled	TOC Elevation (feet)	Depth to Water (feet)	LPH Thickness (feet)	Ground-water Elevation (feet)	Change in Elevation (feet)	TPH-G 8015 (µg/l)	TPH-G (GC/MS) (µg/l)	Benzene (µg/l)	Toluene (µg/l)	Ethyl-benzene (µg/l)	MTBE (8021B) (µg/l)	MTBE (8260B) (µg/l)	TBA (µg/l)	Ethanol (8260B) (µg/l)	Comments
GW-1 continued															
9/3/2002	901.19	15.74	0.00	885.45	-0.50	26J	--	ND<0.5	0.17J	ND<0.5	--	1.0	ND<50	ND<1000	
11/19/2002	901.19	16.05	0.00	885.14	-0.31	ND<50	--	ND<1	ND<1	ND<1	--	1.1J	ND<50	ND<1000	
1/30/2003	901.19	16.00	0.00	885.19	0.05	28J	--	ND<1	ND<1	ND<1	--	ND<2	ND<50	ND<1000	
4/21/2003	901.19	14.52	0.00	886.67	1.48	30J	--	ND<1	ND<1	ND<1	--	ND<2	ND<50	ND<1000	
7/11/2003	901.19	14.62	0.00	886.57	-0.10	ND<50	--	ND<1	ND<1	ND<1	--	ND<2	ND<50	ND<1000	
10/21/2003	901.19	15.05	0.00	886.14	-0.43	--	20J	ND<1	ND<1	ND<1	--	ND<2	ND<50	ND<1000	
1/22/2004	901.19	15.12	0.00	886.07	-0.07	--	ND<50	ND<1	ND<1	ND<1	--	ND<2	ND<50	ND<1000	
4/15/2004	901.19	14.70	0.00	886.49	0.42	--	530	32	95	16	--	1.7J	ND<50	ND<1000	
7/13/2004	901.19	15.03	0.00	886.16	-0.33	--	ND<50	ND<1	ND<1	ND<1	--	ND<2	ND<50	ND<1000	
10/5/2004	901.19	16.42	0.00	884.77	-1.39	--	ND<50	ND<1	ND<1	ND<1	--	ND<2	ND<50	ND<1000	
1/10/2005	901.19	11.75	0.00	889.44	4.67	--	ND<50	ND<1	ND<1	ND<1	--	ND<2	ND<50	ND<1000	
4/4/2005	901.19	12.98	0.00	888.21	-1.23	--	ND<50	ND<1.0	ND<1.0	ND<1.0	--	0.45J	ND<50	ND<1000	
7/6/2005	901.19	13.89	0.00	887.30	-0.91	--	ND<50	ND<1.0	ND<1.0	ND<1.0	--	0.59J	ND<10	ND<1000	
10/4/2005	901.19	14.53	0.00	886.66	-0.64	--	ND<50	ND<1.0	ND<1.0	ND<1.0	--	0.64J	ND<10	ND<1000	
1/19/2006	901.19	13.91	0.00	887.28	0.62	--	ND<50	ND<1.0	ND<1.0	ND<1.0	--	ND<2.0	ND<10	ND<1000	
5/2/2006	901.19	13.45	0.00	887.74	0.46	--	ND<50	ND<1.0	ND<1.0	ND<1.0	--	0.43J	ND<10	ND<1000	
8/7/2006	901.19	14.26	0.00	886.93	-0.81	--	ND<50	ND<1.0	ND<1.0	ND<1.0	--	1.8J	ND<10	ND<1000	
11/6/2006	901.19	14.96	0.00	886.23	-0.70	--	ND<50	ND<1.0	ND<1.0	ND<1.0	--	3.2	ND<10	ND<1000	
1/24/2007	901.19	15.23	0.00	885.96	-0.27	--	ND<50	ND<1.0	ND<1.0	ND<1.0	--	2.1	ND<10	ND<1000	
4/18/2007	901.19	15.03	0.00	886.16	0.20	--	ND<50	ND<1.0	ND<1.0	ND<1.0	--	1.9J	ND<10	ND<1000	
7/24/2007	901.19	15.35	0.00	885.84	-0.32	--	ND<50	ND<1.0	0.18J	ND<1.0	--	1.5J	ND<10	ND<1000	
10/17/2007	901.19	15.73	0.00	885.46	-0.38	--	ND<50	ND<1.0	ND<1.0	ND<1.0	--	ND<2.0	ND<10	ND<1000	
1/22/2008	901.19	15.36	0.00	885.83	0.37	--	ND<50	ND<1.0	ND<1.0	ND<1.0	--	0.86J	ND<10	ND<1000	

Table 2
HISTORIC FLUID LEVELS AND SELECTED ANALYTICAL RESULTS
April 1994 Through April 2010
76 Station 7426

Date Sampled	TOC Elevation (feet)	Depth to Water (feet)	LPH Thickness (feet)	Ground-water Elevation (feet)	Change in Elevation (feet)	TPH-G 8015 (µg/l)	TPH-G (GC/MS) (µg/l)	Benzene (µg/l)	Toluene (µg/l)	Ethyl-benzene (µg/l)	MTBE (8021B) (µg/l)	MTBE (8260B) (µg/l)	TBA (µg/l)	Ethanol (8260B) (µg/l)	Comments
GW-1 continued															
4/17/2008	901.19	14.09	0.00	887.10	1.27	--	ND<50	ND<0.50	ND<0.50	ND<0.50	--	0.84	ND<10	ND<250	
7/17/2008	901.19	14.77	0.00	886.42	-0.68	--	ND<50	ND<0.50	ND<0.50	ND<0.50	--	ND<0.50	ND<10	ND<250	
10/6/2008	901.19	15.28	0.00	885.91	-0.51	--	ND<50	ND<0.50	ND<0.50	ND<0.50	--	0.39J	ND<10	ND<250	
1/5/2009	901.19	15.29	0.00	885.90	-0.01	--	ND<50	ND<0.50	ND<0.50	ND<0.50	--	0.37J	ND<10	ND<250	
4/1/2009	901.19	14.72	0.00	886.47	0.57	--	ND<50	ND<0.50	ND<0.50	ND<0.50	--	0.40J	ND<10	ND<250	
7/1/2009	901.19	15.24	0.00	885.95	-0.52	--	ND<50	ND<0.50	ND<0.50	ND<0.50	--	0.52	ND<10	ND<250	
10/6/2009	901.19	15.97	0.00	885.22	-0.73	--	ND<50	ND<0.50	0.18J	ND<0.50	--	ND<0.50	ND<10	ND<250	
4/22/2010	901.19	14.45	0.00	886.74	1.52	--	ND<50	ND<0.50	ND<0.50	ND<0.50	--	ND<0.50	ND<10	ND<250	
GW-2															
4/25/1994	--	--	--	--	--	1600	--	51	1.0	ND	--	--	--	--	
6/23/1997	897.17	13.82	0.00	883.35	--	280	--	14	2.1	0.73	2400	--	--	--	
9/24/1997	897.17	14.52	0.00	882.65	-0.70	19000	--	100	0.87	1.4	20000	--	--	--	
12/3/1997	897.17	14.70	0.00	882.47	-0.18	3600	--	55	3.0	6.4	4900	--	--	--	
2/25/1998	897.17	9.77	0.00	887.40	4.93	13000	--	11	ND	21	15000	--	--	--	
5/12/1998	897.17	12.00	0.00	885.17	-2.23	23000	--	65	9.3	ND	34000	--	--	--	
7/22/1998	897.17	12.98	0.00	884.19	-0.98	5700	--	35	5.5	3.9	7200	--	--	--	
10/13/1998	897.17	13.41	0.00	883.76	-0.43	2200	--	20	3.0	3.5	4300	--	--	--	Resurveyed
1/7/1999	897.17	13.40	0.00	883.77	0.01	3500	--	13	0.81	ND	3300	--	--	--	
4/12/1999	897.17	13.04	0.00	884.13	0.36	850	--	2.2	0.99	ND	840	--	--	--	
7/13/1999	897.17	13.48	0.00	883.69	-0.44	2800	--	16	ND	ND	3800	--	--	--	
10/8/1999	897.17	13.99	0.00	883.18	-0.51	1700	--	7.1	1.4	ND	1600	--	--	--	
1/4/2000	897.17	14.33	0.00	882.84	-0.34	610	--	6.3	2.0	ND< 0.3	940	--	--	--	
4/25/2000	897.17	13.16	0.00	884.01	1.17	20000	--	210	2.0	0.8	17000	--	--	--	

Table 2
HISTORIC FLUID LEVELS AND SELECTED ANALYTICAL RESULTS
April 1994 Through April 2010
76 Station 7426

Date Sampled	TOC Elevation (feet)	Depth to Water (feet)	LPH Thickness (feet)	Ground-water Elevation (feet)	Change in Elevation (feet)	TPH-G 8015 (µg/l)	TPH-G (GC/MS) (µg/l)	Benzene (µg/l)	Toluene (µg/l)	Ethyl-benzene (µg/l)	MTBE (8021B) (µg/l)	MTBE (8260B) (µg/l)	TBA (µg/l)	Ethanol (8260B) (µg/l)	Comments
GW-2 continued															
7/25/2000	897.17	14.10	0.00	883.07	-0.94	460	--	4.0	ND<1	ND<1	--	420	14000	--	
12/6/2000	899.65	15.00	0.00	884.65	1.58	81	--	3.1	ND<1	ND<1	--	22	4400	--	
3/9/2001	899.65	11.70	0.00	887.95	3.30	410	--	130	ND<2	ND<2	--	49	19000	ND<4000	
6/20/2001	899.65	13.66	0.00	885.99	-1.96	100	--	ND<1	ND<1	ND<1	--	2.9	5800	ND<2000	
9/13/2001	899.65	14.27	0.00	885.38	-0.61	130	--	0.73	ND<0.5	ND<0.5	--	2.1	3900	ND<2000	
12/17/2001	899.65	14.70	0.00	884.95	-0.43	110	--	0.87	ND<0.5	ND<0.5	--	3.4	2000	ND<2000	
3/5/2002	899.65	14.60	0.00	885.05	0.10	34J	--	0.26J	ND<0.5	ND<0.5	--	1.7	900	ND<1000	
6/1/2002	899.65	14.45	0.00	885.20	0.15	39J	--	1.2	1.2	0.37J	--	1.1	1000	ND<1000	
9/3/2002	899.65	14.91	0.00	884.74	-0.46	46J	--	1.9	0.29J	0.22J	--	1.0	260	ND<1000	
11/19/2002	899.65	15.19	0.00	884.46	-0.28	54	--	1.9	ND<1	ND<1	--	1.1J	700	ND<1000	
1/30/2003	899.65	15.15	0.00	884.50	0.04	81	--	ND<1	ND<1	ND<1	--	ND<2	850	ND<1000	
4/21/2003	899.65	13.89	0.00	885.76	1.26	39J	--	ND<1	ND<1	ND<1	--	1.0J	2000	ND<1000	
7/11/2003	899.65	13.98	0.00	885.67	-0.09	42J	--	0.75	ND<1	ND<1	--	ND<2	750	ND<1000	
10/21/2003	899.65	14.75	0.00	884.90	-0.77	--	28J	0.98J	ND<1	ND<1	--	ND<2	330	ND<1000	
1/22/2004	899.65	14.89	0.00	884.76	-0.14	--	ND<50	ND<1	ND<1	ND<1	--	ND<2	ND<50	ND<1000	
4/15/2004	899.65	14.46	0.00	885.19	0.43	--	520	31	93	15	--	1.8J	ND<50	ND<1000	
7/13/2004	899.65	14.78	0.00	884.87	-0.32	--	ND<50	ND<1	ND<1	ND<1	--	ND<2	ND<50	ND<1000	
10/5/2004	899.65	15.51	0.00	884.14	-0.73	--	17J	ND<1	ND<1	ND<1	--	ND<2	270	ND<1000	
1/10/2005	899.65	11.43	0.00	888.22	4.08	--	28J	1.3	ND<1	ND<1	--	2.0	11000	ND<1000	
4/4/2005	899.65	12.43	0.00	887.22	-1.00	--	51	0.82J	ND<1.0	1.2	--	1.5J	6300	ND<1000	
7/6/2005	899.65	13.30	0.00	886.35	-0.87	--	ND<50	ND<1.0	ND<1.0	ND<1.0	--	0.57J	500	ND<1000	
10/4/2005	899.65	13.85	0.00	885.80	-0.55	--	ND<50	ND<1.0	ND<1.0	ND<1.0	--	0.59J	300	ND<1000	
1/19/2006	899.65	13.30	0.00	886.35	0.55	--	ND<50	ND<1.0	ND<1.0	ND<1.0	--	ND<2.0	310	ND<1000	

Table 2
HISTORIC FLUID LEVELS AND SELECTED ANALYTICAL RESULTS
April 1994 Through April 2010
76 Station 7426

Date Sampled	TOC Elevation (feet)	Depth to Water (feet)	LPH Thickness (feet)	Ground-water Elevation (feet)	Change in Elevation (feet)	TPH-G 8015 (µg/l)	TPH-G (GC/MS) (µg/l)	Benzene (µg/l)	Toluene (µg/l)	Ethyl-benzene (µg/l)	MTBE (8021B) (µg/l)	MTBE (8260B) (µg/l)	TBA (µg/l)	Ethanol (8260B) (µg/l)	Comments
GW-2 continued															
5/2/2006	899.65	12.90	0.00	886.75	0.40	--	ND<50	ND<1.0	ND<1.0	ND<1.0	--	2.1	420	ND<1000	
8/7/2006	899.65	13.58	0.00	886.07	-0.68	--	ND<50	ND<1.0	ND<1.0	ND<1.0	--	2.3	180	ND<1000	
11/6/2006	899.65	14.32	0.00	885.33	-0.74	--	ND<50	0.13J	ND<1.0	ND<1.0	--	4.4	100	ND<1000	
1/24/2007	899.65	14.43	0.00	885.22	-0.11	--	ND<50	ND<1.0	ND<1.0	ND<1.0	--	1.6J	160	ND<1000	
4/18/2007	899.65	14.30	0.00	885.35	0.13	--	ND<50	ND<1.0	ND<1.0	ND<1.0	--	2.3	120	ND<1000	
7/24/2007	899.65	14.55	0.00	885.10	-0.25	--	ND<50	0.17J	0.63J	ND<1.0	--	1.4J	160	ND<1000	
10/17/2007	899.65	15.95	0.00	883.70	-1.40	--	ND<50	ND<1.0	0.15J	ND<1.0	--	ND<2.0	120	ND<1000	
1/22/2008	899.65	14.60	0.00	885.05	1.35	--	ND<50	ND<1.0	ND<1.0	ND<1.0	--	1.3J	ND<10	ND<1000	
4/17/2008	899.65	13.44	0.00	886.21	1.16	--	ND<50	ND<0.50	ND<0.50	ND<0.50	--	0.70	210	ND<250	
7/17/2008	899.65	14.05	0.00	885.60	-0.61	--	ND<50	ND<0.50	ND<0.50	ND<0.50	--	0.68	20	ND<250	
10/6/2008	899.65	14.51	0.00	885.14	-0.46	--	ND<50	ND<0.50	ND<0.50	ND<0.50	--	0.61	32	ND<250	
1/5/2009	899.65	14.53	0.00	885.12	-0.02	--	ND<50	ND<0.50	ND<0.50	ND<0.50	--	0.60	57	ND<250	
4/1/2009	899.65	14.01	0.00	885.64	0.52	--	16J	ND<0.50	ND<0.50	ND<0.50	--	0.44J	160	ND<250	
7/1/2009	899.65	14.51	0.00	885.14	-0.50	--	ND<50	ND<0.50	ND<0.50	ND<0.50	--	1.2	48	ND<250	
10/6/2009	899.65	15.13	0.00	884.52	-0.62	--	ND<50	ND<0.50	ND<0.50	ND<0.50	--	ND<0.50	13	ND<250	
4/22/2010	899.65	13.87	0.00	885.78	1.26	--	ND<50	ND<0.50	ND<0.50	ND<0.50	--	ND<0.50	170	ND<250	
GW-3															
4/25/1994	--	--	--	--	--	ND	--	ND	ND	ND	--	--	--	--	
6/23/1997	896.89	13.77	0.00	883.12	--	1300	--	210	1.8	27	15000	--	--	--	
9/24/1997	896.89	14.47	0.00	882.42	-0.70	120000	--	8800	140	760	170000	--	--	--	
12/3/1997	896.89	14.51	0.00	882.38	-0.04	16000	--	39	110	14	19000	--	--	--	
2/25/1998	896.89	9.58	0.00	887.31	4.93	13000	--	520	720	190	22000	--	--	--	
5/12/1998	896.89	11.66	0.00	885.23	-2.08	27000	--	530	28	110	35000	--	--	--	

Table 2
HISTORIC FLUID LEVELS AND SELECTED ANALYTICAL RESULTS
April 1994 Through April 2010
76 Station 7426

Date Sampled	TOC Elevation (feet)	Depth to Water (feet)	LPH Thickness (feet)	Ground-water Elevation (feet)	Change in Elevation (feet)	TPH-G 8015 (µg/l)	TPH-G (GC/MS) (µg/l)	Benzene (µg/l)	Toluene (µg/l)	Ethyl-benzene (µg/l)	MTBE (8021B) (µg/l)	MTBE (8260B) (µg/l)	TBA (µg/l)	Ethanol (8260B) (µg/l)	Comments
GW-3 continued															
7/22/1998	896.89	12.80	0.00	884.09	-1.14	35000	--	600	50	86	41000	--	--	--	
10/13/1998	896.89	13.37	0.00	883.52	-0.57	22000	--	370	180	84	21000	--	--	--	Resurveyed
1/7/1999	896.89	13.43	0.00	883.46	-0.06	28000	--	160	220	59	19000	--	--	--	
4/12/1999	896.89	13.02	0.00	883.87	0.41	15000	--	680	16	39	14000	--	--	--	
7/13/1999	896.89	13.47	0.00	883.42	-0.45	9400	--	180	340	100	8600	--	--	--	
10/8/1999	896.89	13.98	0.00	882.91	-0.51	6700	--	280	50	25	5800	--	--	--	
1/4/2000	896.89	14.30	0.00	882.59	-0.32	3900	--	180	20	23	3900	--	--	--	
4/25/2000	896.89	12.26	0.00	884.63	2.04	110000	--	4600	8300	850	260000	--	--	--	
7/25/2000	896.89	13.32	0.00	883.57	-1.06	14000	--	980	53	230	--	8500	32000	--	
12/6/2000	898.68	14.26	0.00	884.42	0.85	5800	--	1100	ND<300	200J	--	3000	50000	--	
3/9/2001	898.68	10.66	0.00	888.02	3.60	19000	--	2800	500	950	--	6900	52000	ND<200000	
6/20/2001	898.68	12.85	0.00	885.83	-2.19	2400	--	540	5.8	170	--	940	46000	ND<2000	
9/13/2001	898.68	13.52	0.00	885.16	-0.67	5000	--	550	5.0	120	--	1500	43000	ND<10000	
12/17/2001	898.68	13.88	0.00	884.80	-0.36	2400	--	430	6.9	97	--	340	21000	ND<2000	
3/5/2002	898.68	13.84	0.00	884.84	0.04	1000	--	240	1.9	29	--	150	20000	ND<1000	
6/1/2002	898.68	13.89	0.00	884.79	-0.05	9600	--	2700	18J	600	--	1600	89000	ND<30000	
9/3/2002	898.68	14.36	0.00	884.32	-0.47	1600	--	230	1.8J	40	--	290	13000	ND<10000	
11/19/2002	898.68	14.56	0.00	884.12	-0.20	5300	--	480	95	180	--	190	19000	ND<1000	
1/30/2003	898.68	14.52	0.00	884.16	0.04	1100	--	230	1.6J	26	--	67	26000	ND<5000	
4/21/2003	898.68	13.22	0.00	885.46	1.30	1400	--	180	2.5	48	--	98	13000	ND<1000	
7/11/2003	898.68	13.37	0.00	885.31	-0.15	1900	--	440	2.3	43	--	120	23000	ND<1000	
10/21/2003	898.68	14.10	0.00	884.58	-0.73	--	1400	210	1.7	29	--	82	16000	ND<1000	
1/22/2004	898.68	14.20	0.00	884.48	-0.10	--	870	210	0.78J	11	--	11	13000	ND<1000	

Table 2
HISTORIC FLUID LEVELS AND SELECTED ANALYTICAL RESULTS
April 1994 Through April 2010
76 Station 7426

Date Sampled	TOC Elevation (feet)	Depth to Water (feet)	LPH Thickness (feet)	Ground-water Elevation (feet)	Change in Elevation (feet)	TPH-G 8015 (µg/l)	TPH-G (GC/MS) (µg/l)	Benzene (µg/l)	Toluene (µg/l)	Ethyl-benzene (µg/l)	MTBE (8021B) (µg/l)	MTBE (8260B) (µg/l)	TBA (µg/l)	Ethanol (8260B) (µg/l)	Comments
GW-3 continued															
4/15/2004	898.68	13.82	0.00	884.86	0.38	--	7000	2300	16	270	--	180	64000	ND<10000	
7/13/2004	898.68	14.11	0.00	884.57	-0.29	--	13000	920	98	350	--	1200	24000	ND<1000	
10/5/2004	898.68	14.78	0.00	883.90	-0.67	--	1100	48	5.0	63	--	31	6000	ND<1000	
1/10/2005	898.68	10.41	0.00	888.27	4.37	--	17000	560	20J	460	--	3000	35000	ND<50000	
4/4/2005	898.68	11.55	0.00	887.13	-1.14	--	3200	260	1.2	240	--	380	7800	ND<1000	
7/6/2005	898.68	12.61	0.00	886.07	-1.06	--	1200	180	ND<10	52	--	160	4400	ND<10000	
10/4/2005	898.68	13.22	0.00	885.46	-0.61	--	3300	350	2.7J	330	--	180	8800	ND<10000	
1/19/2006	898.68	13.28	0.00	885.40	-0.06	--	1500	290	1.4	86	--	80	5600	ND<1000	
5/2/2006	898.68	12.60	0.00	886.08	0.68	--	7500	540	4.8	670	--	680	8300	ND<1000	
8/7/2006	898.68	13.00	0.00	885.68	-0.40	--	7800	1300	9.3J	690	--	180	14000	ND<10000	
11/6/2006	898.68	13.55	0.00	885.13	-0.55	--	2300	320	3.7J	150	--	44	5200	ND<5000	
1/24/2007	898.68	13.85	0.00	884.83	-0.30	--	2200	240	1.8J	90	--	27	2300	ND<5000	
4/18/2007	898.68	13.70	0.00	884.98	0.15	--	1600	380	2.2J	120	--	21	2700	ND<5000	
7/24/2007	898.68	14.05	0.00	884.63	-0.35	--	8800	1500	13	950	--	100	9000	ND<5000	
10/17/2007	898.68	14.30	0.00	884.38	-0.25	--	1300	91	0.74J	98	--	19	3200	ND<2000	
1/22/2008	898.68	14.70	0.00	883.98	-0.40	--	1600	170	13	130	--	37	3100	ND<1000	
4/17/2008	898.68	12.80	0.00	885.88	1.90	--	4500	520	1.8	440	--	120	7700	ND<250	
7/17/2008	898.68	13.35	0.00	885.33	-0.55	--	2200	280	2.3	170	--	47	5200	ND<250	
10/6/2008	898.68	13.81	0.00	884.87	-0.46	--	1500	290	2.2	420	--	21	6200	ND<250	
1/5/2009	898.68	13.77	0.00	884.91	0.04	--	2200	190	1.2	240	--	65	5600	ND<250	
4/1/2009	898.68	13.28	0.00	885.40	0.49	--	1300	130	2.0	96	--	51	2000	ND<250	
7/1/2009	898.68	13.82	0.00	884.86	-0.54	--	830	98	1.4	40	--	27	1300	ND<250	
10/6/2009	898.68	14.42	0.00	884.26	-0.60	--	290	14	ND<0.50	7.2	--	ND<0.50	180	ND<250	

Table 2
HISTORIC FLUID LEVELS AND SELECTED ANALYTICAL RESULTS
April 1994 Through April 2010
76 Station 7426

Date Sampled	TOC Elevation (feet)	Depth to Water (feet)	LPH Thickness (feet)	Ground-water Elevation (feet)	Change in Elevation (feet)	TPH-G 8015 (µg/l)	TPH-G (GC/MS) (µg/l)	Benzene (µg/l)	Toluene (µg/l)	Ethyl-benzene (µg/l)	MTBE (8021B) (µg/l)	MTBE (8260B) (µg/l)	TBA (µg/l)	Ethanol (8260B) (µg/l)	Comments
GW-3 continued															
4/22/2010	898.68	13.09	0.00	885.59	1.33	--	730	80	0.92	13	--	6.6	950	ND<250	
GW-4															
4/25/1994	--	--	--	--	--	ND	--	ND	ND	ND	--	--	--	--	
6/23/1997	896.90	14.19	0.00	882.71	--	170	--	11	2.6	5.1	490	--	--	--	
9/24/1997	896.90	14.90	0.00	882.00	-0.71	1400	--	41	0.87	2.8	1200	--	--	--	
12/3/1997	896.90	15.06	0.00	881.84	-0.16	880	--	56	1.7	56	530	--	--	--	
2/25/1998	896.90	9.52	0.00	887.38	5.54	1600	--	25	2.3	0.8	1600	--	--	--	
5/12/1998	896.90	11.94	0.00	884.96	-2.42	1500	--	20	1.0	3.8	1800	--	--	--	
7/22/1998	896.90	13.14	0.00	883.76	-1.20	540	--	3.1	1.4	1.2	610	--	--	--	
10/13/1998	897.91	13.72	0.00	884.19	0.43	350	--	13	1.8	0.84	460	--	--	--	Resurveyed
1/7/1999	897.91	13.80	0.00	884.11	-0.08	220	--	1.9	1.0	ND	98	--	--	--	
4/12/1999	897.91	13.25	0.00	884.66	0.55	210	--	0.57	ND	ND	170	--	--	--	
7/13/1999	897.91	13.85	0.00	884.06	-0.60	280	--	3.9	1.2	0.54	120	--	--	--	
10/8/1999	897.91	14.36	0.00	883.55	-0.51	76	--	1.4	0.67	0.31	50	--	--	--	
1/4/2000	897.91	14.65	0.00	883.26	-0.29	130	--	1.8	1.9	0.38	26	--	--	--	
4/25/2000	897.91	12.93	0.00	884.98	1.72	910	--	4.1	0.48	ND<0.3	1600	--	--	--	
7/25/2000	897.91	14.07	0.00	883.84	-1.14	ND<50	--	ND<1	ND<1	ND<1	--	11	19	--	
12/6/2000	900.01	15.03	0.00	884.98	1.14	45J	--	0.97J	ND<1	ND<1	--	9.8	7.8	--	
3/9/2001	900.01	11.24	0.00	888.77	3.79	110	--	ND<1	ND<1	ND<1	--	31	1600	ND<2000	
6/20/2001	900.01	13.54	0.00	886.47	-2.30	ND<50	--	ND<1	ND<1	ND<1	--	4.2	32	ND<2000	
9/13/2001	900.01	14.22	0.00	885.79	-0.68	42J	--	ND<0.5	ND<0.5	ND<0.5	--	9.0	ND<50	ND<2000	
12/17/2001	900.01	14.67	0.00	885.34	-0.45	12J	--	ND<0.5	ND<0.5	ND<0.5	--	5.8	ND<50	ND<2000	
3/5/2002	900.01	14.65	0.00	885.36	0.02	19J	--	ND<0.5	ND<0.5	ND<0.5	--	5.2	ND<50	ND<1000	

Table 2
HISTORIC FLUID LEVELS AND SELECTED ANALYTICAL RESULTS
April 1994 Through April 2010
76 Station 7426

Date Sampled	TOC Elevation (feet)	Depth to Water (feet)	LPH Thickness (feet)	Ground-water Elevation (feet)	Change in Elevation (feet)	TPH-G 8015 (µg/l)	TPH-G (GC/MS) (µg/l)	Benzene (µg/l)	Toluene (µg/l)	Ethyl-benzene (µg/l)	MTBE (8021B) (µg/l)	MTBE (8260B) (µg/l)	TBA (µg/l)	Ethanol (8260B) (µg/l)	Comments
GW-4 continued															
6/1/2002	900.01	14.66	0.00	885.35	-0.01	27J	--	ND<0.5	ND<0.5	ND<0.5	--	4.4	34J	ND<1000	
9/3/2002	900.01	15.12	0.00	884.89	-0.46	21J	--	ND<0.5	ND<0.5	0.14J	--	2.3	ND<50	ND<1000	
11/19/2002	900.01	15.37	0.00	884.64	-0.25	69	--	ND<1	ND<1	ND<1	--	4.1	31J	ND<1000	
1/30/2003	900.01	15.35	0.00	884.66	0.02	36J	--	ND<1	ND<1	ND<1	--	2.7	ND<50	ND<1000	
4/21/2003	900.01	13.95	0.00	886.06	1.40	31J	--	ND<1	ND<1	ND<1	--	3.2	860	ND<1000	
7/11/2003	900.01	14.10	0.00	885.91	-0.15	42J	--	ND<1	ND<1	ND<1	--	2.7	500	ND<1000	
10/21/2003	900.01	14.85	0.00	885.16	-0.75	--	91	ND<1	ND<1	ND<1	--	4.0	220	ND<1000	
1/22/2004	900.01	14.96	0.00	885.05	-0.11	--	ND<50	ND<1	ND<1	ND<1	--	ND<2	ND<50	ND<1000	
4/15/2004	900.01	14.53	0.00	885.48	0.43	--	510	31	92	15	--	1.8J	ND<50	ND<1000	
7/13/2004	900.01	14.81	0.00	885.20	-0.28	--	ND<50	ND<1	ND<1	ND<1	--	2.3	ND<50	ND<1000	
10/5/2004	900.01	15.64	0.00	884.37	-0.83	--	12J	ND<1	ND<1	ND<1	--	1.8J	76	ND<1000	
1/10/2005	900.01	11.28	0.00	888.73	4.36	--	860	3.0	ND<1	29	--	4.8	47000	ND<1000	
4/4/2005	900.01	12.20	0.00	887.81	-0.92	--	180	ND<1.0	ND<1.0	ND<1.0	--	4.1	28000	ND<1000	
7/6/2005	900.01	13.34	0.00	886.67	-1.14	--	34J	ND<1.0	ND<1.0	ND<1.0	--	2.2	1700	ND<1000	
10/4/2005	900.01	13.98	0.00	886.03	-0.64	--	ND<50	ND<1.0	ND<1.0	ND<1.0	--	1.9J	440	ND<1000	
1/19/2006	900.01	13.29	0.00	886.72	0.69	--	ND<50	ND<1.0	ND<1.0	ND<1.0	--	ND<2.0	220	ND<1000	
5/2/2006	900.01	12.81	0.00	887.20	0.48	--	ND<50	ND<1.0	ND<1.0	ND<1.0	--	4.2	4600	ND<1000	
8/7/2006	900.01	13.72	0.00	886.29	-0.91	--	ND<50	ND<1.0	ND<1.0	ND<1.0	--	2.7	250	ND<1000	
11/6/2006	900.01	14.42	0.00	885.59	-0.70	--	ND<50	ND<1.0	ND<1.0	ND<1.0	--	5.0	86	ND<1000	
1/24/2007	900.01	14.60	0.00	885.41	-0.18	--	ND<50	ND<1.0	ND<1.0	ND<1.0	--	3.2	45	ND<1000	
4/18/2007	900.01	14.45	0.00	885.56	0.15	--	23J	ND<1.0	ND<1.0	ND<1.0	--	3.0	20	ND<1000	
7/24/2007	900.01	14.75	0.00	885.26	-0.30	--	ND<50	ND<1.0	ND<1.0	ND<1.0	--	2.6	27	ND<1000	
10/17/2007	900.01	15.07	0.00	884.94	-0.32	--	ND<50	ND<1.0	ND<1.0	ND<1.0	--	0.84J	24	ND<1000	

Table 2
HISTORIC FLUID LEVELS AND SELECTED ANALYTICAL RESULTS
April 1994 Through April 2010
76 Station 7426

Date Sampled	TOC Elevation (feet)	Depth to Water (feet)	LPH Thickness (feet)	Ground-water Elevation (feet)	Change in Elevation (feet)	TPH-G 8015 (µg/l)	TPH-G (GC/MS) (µg/l)	Benzene (µg/l)	Toluene (µg/l)	Ethyl-benzene (µg/l)	MTBE (8021B) (µg/l)	MTBE (8260B) (µg/l)	TBA (µg/l)	Ethanol (8260B) (µg/l)	Comments
GW-4 continued															
1/22/2008	900.01	14.61	0.00	885.40	0.46	--	ND<50	ND<1.0	ND<1.0	ND<1.0	--	1.5J	69	ND<1000	
4/17/2008	900.01	13.48	0.00	886.53	1.13	--	ND<50	ND<0.50	ND<0.50	ND<0.50	--	1.3	860	ND<250	
7/17/2008	900.01	14.10	0.00	885.91	-0.62	--	ND<50	ND<0.50	ND<0.50	ND<0.50	--	1.2	220	ND<250	
10/6/2008	900.01	14.61	0.00	885.40	-0.51	--	ND<50	ND<0.50	ND<0.50	ND<0.50	--	1.3	ND<10	ND<250	
1/5/2009	900.01	14.54	0.00	885.47	0.07	--	ND<50	ND<0.50	ND<0.50	ND<0.50	--	1.6	19	ND<250	
4/1/2009	900.01	14.02	0.00	885.99	0.52	--	ND<50	ND<0.50	ND<0.50	ND<0.50	--	1.0	560	ND<250	
7/1/2009	900.01	14.63	0.00	885.38	-0.61	--	ND<50	ND<0.50	ND<0.50	ND<0.50	--	1.1	61	ND<250	
10/6/2009	900.01	15.21	0.00	884.80	-0.58	--	ND<50	ND<0.50	ND<0.50	ND<0.50	--	0.90	ND<10	ND<250	
4/22/2010	900.01	13.77	0.00	886.24	1.44	--	ND<50	ND<0.50	ND<0.50	ND<0.50	--	1.6	1000	ND<250	
GW-5															
10/13/1998	898.41	13.35	0.00	885.06	--	ND	--	0.37	ND	ND	5.7	--	--	--	Surveyed
1/7/1999	898.41	13.44	0.00	884.97	-0.09	ND	--	ND	ND	ND	ND	--	--	--	
4/12/1999	898.41	13.10	0.00	885.31	0.34	ND	--	ND	ND	ND	ND	--	--	--	
7/13/1999	898.41	13.47	0.00	884.94	-0.37	ND	--	ND	ND	ND	ND	--	--	--	
10/8/1999	898.41	14.06	0.00	884.35	-0.59	ND	--	0.38	ND	0.55	ND	--	--	--	
1/4/2000	898.41	14.37	0.00	884.04	-0.31	ND< 50	--	ND< 0.3	1.4	ND< 0.3	6.4	--	--	--	
4/25/2000	898.41	--	--	--	--	--	--	--	--	--	--	--	--	--	Inaccessible
7/25/2000	898.41	14.13	0.00	884.28	--	49	--	ND<1	ND<1	ND<1	--	7.2	ND<10	--	
12/6/2000	901.03	15.28	0.00	885.75	1.47	ND<50	--	ND<1	ND<1	ND<1	--	6.6	ND<10	--	
3/9/2001	901.03	11.02	0.00	890.01	4.26	ND<50	--	ND<1	ND<1	ND<1	--	ND<2	ND<10	ND<2000	
6/20/2001	901.03	13.60	0.00	887.43	-2.58	ND<50	--	ND<1	ND<1	ND<1	--	3.2	ND<10	ND<2000	
9/13/2001	901.03	14.40	0.00	886.63	-0.80	23J	--	0.13J	ND<0.5	ND<0.5	--	5.0	ND<50	ND<2000	
12/17/2001	901.03	14.87	0.00	886.16	-0.47	10J	--	ND<0.5	ND<0.5	ND<0.5	--	3.9	ND<50	ND<2000	

Table 2
HISTORIC FLUID LEVELS AND SELECTED ANALYTICAL RESULTS
April 1994 Through April 2010
76 Station 7426

Date Sampled	TOC Elevation (feet)	Depth to Water (feet)	LPH Thickness (feet)	Ground-water Elevation (feet)	Change in Elevation (feet)	TPH-G 8015 (µg/l)	TPH-G (GC/MS) (µg/l)	Benzene (µg/l)	Toluene (µg/l)	Ethyl-benzene (µg/l)	MTBE (8021B) (µg/l)	MTBE (8260B) (µg/l)	TBA (µg/l)	Ethanol (8260B) (µg/l)	Comments
GW-5 continued															
3/5/2002	901.03	14.83	0.00	886.20	0.04	16J	--	ND<0.5	ND<0.5	ND<0.5	--	3.6	ND<50	ND<1000	
6/1/2002	901.03	14.86	0.00	886.17	-0.03	ND<50	--	ND<0.5	0.057J	ND<0.5	--	2.5	ND<50	ND<1000	
9/3/2002	901.03	15.38	0.00	885.65	-0.52	14J	--	ND<0.5	ND<0.5	0.15J	--	1.4	ND<50	ND<1000	
11/19/2002	901.03	15.66	0.00	885.37	-0.28	ND<50	--	ND<1	ND<1	ND<1	--	2.1	ND<50	ND<1000	
1/30/2003	901.03	15.60	0.00	885.43	0.06	25J	--	ND<1	ND<1	ND<1	--	1.8J	ND<50	ND<1000	
4/21/2003	901.03	14.05	0.00	886.98	1.55	ND<50	--	ND<1	ND<1	ND<1	--	2.5	ND<50	ND<1000	
7/11/2003	901.03	14.21	0.00	886.82	-0.16	34J	--	ND<1	ND<1	ND<1	--	2.4	ND<50	ND<1000	
10/21/2003	901.03	15.05	0.00	885.98	-0.84	--	22J	ND<1	ND<1	ND<1	--	1.7J	ND<50	ND<1000	
1/22/2004	901.03	15.15	0.00	885.88	-0.10	--	ND<50	ND<1	ND<1	ND<1	--	ND<2	ND<50	ND<1000	
4/15/2004	901.03	14.69	0.00	886.34	0.46	--	510	31	93	15	--	1.8J	ND<50	ND<1000	
7/13/2004	901.03	15.02	0.00	886.01	-0.33	--	ND<50	ND<1	ND<1	ND<1	--	2.5	ND<50	ND<1000	
10/5/2004	901.03	15.94	0.00	885.09	-0.92	--	9.3J	ND<1	ND<1	ND<1	--	1.3J	ND<50	ND<1000	
1/10/2005	901.03	11.58	0.00	889.45	4.36	--	ND<50	ND<1	ND<1	ND<1	--	ND<2	ND<50	ND<1000	
4/4/2005	901.03	12.08	0.00	888.95	-0.50	--	ND<50	ND<1.0	ND<1.0	ND<1.0	--	0.56J	ND<50	ND<1000	
7/6/2005	901.03	13.38	0.00	887.65	-1.30	--	ND<50	ND<1.0	ND<1.0	ND<1.0	--	0.60J	ND<10	ND<1000	
10/4/2005	901.03	14.10	0.00	886.93	-0.72	--	ND<50	ND<1.0	ND<1.0	ND<1.0	--	1.1J	ND<10	ND<1000	
1/19/2006	901.03	13.27	0.00	887.76	0.83	--	ND<50	ND<1.0	ND<1.0	ND<1.0	--	ND<2.0	ND<10	ND<1000	
5/2/2006	901.03	12.80	0.00	888.23	0.47	--	ND<50	ND<1.0	ND<1.0	ND<1.0	--	0.33J	ND<10	ND<1000	
8/7/2006	901.03	13.82	0.00	887.21	-1.02	--	ND<50	ND<1.0	ND<1.0	ND<1.0	--	4.5	ND<10	ND<1000	
11/6/2006	901.03	14.60	0.00	886.43	-0.78	--	ND<50	ND<1.0	ND<1.0	ND<1.0	--	5.3	ND<10	ND<1000	
1/24/2007	901.03	14.81	0.00	886.22	-0.21	--	ND<50	ND<1.0	ND<1.0	ND<1.0	--	3.9	ND<10	ND<1000	
4/18/2007	901.03	14.60	0.00	886.43	0.21	--	ND<50	ND<1.0	ND<1.0	ND<1.0	--	3.4	ND<10	ND<1000	
7/24/2007	901.03	14.95	0.00	886.08	-0.35	--	ND<50	ND<1.0	0.31J	ND<1.0	--	2.0	ND<10	ND<1000	

Table 2
HISTORIC FLUID LEVELS AND SELECTED ANALYTICAL RESULTS
April 1994 Through April 2010
76 Station 7426

Date Sampled	TOC Elevation (feet)	Depth to Water (feet)	LPH Thickness (feet)	Ground-water Elevation (feet)	Change in Elevation (feet)	TPH-G 8015 (µg/l)	TPH-G (GC/MS) (µg/l)	Benzene (µg/l)	Toluene (µg/l)	Ethyl-benzene (µg/l)	MTBE (8021B) (µg/l)	MTBE (8260B) (µg/l)	TBA (µg/l)	Ethanol (8260B) (µg/l)	Comments
GW-5 continued															
10/17/2007	901.03	15.31	0.00	885.72	-0.36	--	ND<50	ND<1.0	ND<1.0	ND<1.0	--	0.35J	ND<10	ND<1000	
1/22/2008	901.03	14.75	0.00	886.28	0.56	--	ND<50	ND<1.0	ND<1.0	ND<1.0	--	0.99J	ND<10	ND<1000	
4/17/2008	901.03	13.51	0.00	887.52	1.24	--	ND<50	ND<0.50	ND<0.50	ND<0.50	--	0.66	ND<10	ND<250	
7/17/2008	901.03	14.25	0.00	886.78	-0.74	--	ND<50	ND<0.50	ND<0.50	ND<0.50	--	ND<0.50	ND<10	ND<250	
10/6/2008	901.03	14.79	0.00	886.24	-0.54	--	ND<50	ND<0.50	ND<0.50	ND<0.50	--	0.44J	ND<10	ND<250	
1/5/2009	901.03	14.71	0.00	886.32	0.08	--	ND<50	ND<0.50	ND<0.50	ND<0.50	--	0.56	ND<10	ND<250	
4/1/2009	901.03	14.17	0.00	886.86	0.54	--	ND<50	ND<0.50	ND<0.50	ND<0.50	--	0.46J	ND<10	ND<250	
7/1/2009	901.03	14.75	0.00	886.28	-0.58	--	ND<50	ND<0.50	ND<0.50	ND<0.50	--	0.42J	ND<10	ND<250	
10/6/2009	901.03	15.47	0.00	885.56	-0.72	--	ND<50	ND<0.50	ND<0.50	ND<0.50	--	ND<0.50	ND<10	ND<250	
4/22/2010	901.03	13.82	0.00	887.21	1.65	--	ND<50	ND<0.50	ND<0.50	ND<0.50	--	ND<0.50	ND<10	ND<250	
GW-6															
10/13/1998	898.52	13.62	0.00	884.90	--	180	--	ND	0.47	0.43	310	--	--	--	Surveyed
1/7/1999	898.52	13.72	0.00	884.80	-0.10	130	--	ND	ND	ND	140	--	--	--	
4/12/1999	898.52	13.12	0.00	885.40	0.60	70	--	ND	ND	ND	43	--	--	--	
7/13/1999	898.52	13.74	0.00	884.78	-0.62	ND	--	ND	ND	ND	28	--	--	--	
10/8/1999	898.52	14.33	0.00	884.19	-0.59	ND	--	ND	ND	ND	13	--	--	--	
1/4/2000	898.52	14.60	0.00	883.92	-0.27	ND< 50	--	ND< 0.3	1.3	ND< 0.3	ND< 5	--	--	--	
4/25/2000	898.52	--	--	--	--	--	--	--	--	--	--	--	--	--	Unable to locate
7/25/2000	898.52	--	--	--	--	--	--	--	--	--	--	--	--	--	Dry well
12/6/2000	900.75	15.02	0.00	885.73	--	ND<50	--	ND<1	ND<1	ND<1	--	6.8	ND<10	--	
3/9/2001	900.75	10.61	0.00	890.14	4.41	130	--	ND<1	ND<1	ND<1	--	120	ND<10	ND<2000	
6/20/2001	900.75	13.34	0.00	887.41	-2.73	810	--	0.57J	ND<1	ND<1	--	740	100	ND<2000	
9/13/2001	900.75	14.13	0.00	886.62	-0.79	1600	--	0.25J	ND<0.5	ND<0.5	--	1500	190	ND<2000	

Table 2
HISTORIC FLUID LEVELS AND SELECTED ANALYTICAL RESULTS
April 1994 Through April 2010
76 Station 7426

Date Sampled	TOC Elevation (feet)	Depth to Water (feet)	LPH Thickness (feet)	Ground-water Elevation (feet)	Change in Elevation (feet)	TPH-G 8015 (µg/l)	TPH-G (GC/MS) (µg/l)	Benzene (µg/l)	Toluene (µg/l)	Ethyl-benzene (µg/l)	MTBE (8021B) (µg/l)	MTBE (8260B) (µg/l)	TBA (µg/l)	Ethanol (8260B) (µg/l)	Comments
GW-6 continued															
12/17/2001	900.75	14.63	0.00	886.12	-0.50	480	--	ND<0.5	ND<0.5	ND<0.5	--	1300	1600	ND<2000	
3/5/2002	900.75	14.58	0.00	886.17	0.05	110	--	ND<0.5	ND<0.5	ND<0.5	--	51	3900	ND<1000	
6/1/2002	900.75	14.63	0.00	886.12	-0.05	53	--	1.6	5.9	1.8	--	0.75	36J	ND<1000	
9/3/2002	900.75	15.09	0.00	885.66	-0.46	52	--	1.7	3.4	1.2	--	0.60	ND<50	ND<1000	
11/19/2002	900.75	15.40	0.00	885.35	-0.31	ND<50	--	ND<1	ND<1	ND<1	--	ND<2	ND<50	ND<1000	
1/30/2003	900.75	15.32	0.00	885.43	0.08	98	--	ND<1	ND<1	ND<1	--	9.0	26000	ND<1000	
4/21/2003	900.75	13.79	0.00	886.96	1.53	160	--	ND<1	ND<1	ND<1	--	99	2700	ND<1000	
7/11/2003	900.75	13.99	0.00	886.76	-0.20	140	--	ND<1	ND<1	ND<1	--	15	7500	ND<1000	
10/21/2003	900.75	14.78	0.00	885.97	-0.79	--	110	ND<1	ND<1	ND<1	--	38	37000	ND<1000	
1/22/2004	900.75	14.89	0.00	885.86	-0.11	--	280	ND<1	ND<1	ND<1	--	ND<2	160	ND<1000	
4/15/2004	900.75	14.44	0.00	886.31	0.45	--	710	40	110	17	--	ND<2	3800	ND<1000	
7/13/2004	900.75	14.73	0.00	886.02	-0.29	--	160	ND<1	ND<1	ND<1	--	2.6	33000	ND<1000	
10/5/2004	900.75	15.64	0.00	885.11	-0.91	--	140	ND<1	ND<1	ND<1	--	15	52000	ND<1000	
1/10/2005	900.75	11.50	0.00	889.25	4.14	--	ND<50	ND<1	ND<1	ND<1	--	ND<2	ND<50	ND<1000	
4/4/2005	900.75	11.66	0.00	889.09	-0.16	--	ND<50	ND<1.0	ND<1.0	ND<1.0	--	0.28J	66	ND<1000	
7/6/2005	900.75	13.11	0.00	887.64	-1.45	--	97	8.2	ND<1.0	ND<1.0	--	0.70J	5500	ND<1000	
10/4/2005	900.75	13.81	0.00	886.94	-0.70	--	44J	ND<1.0	ND<1.0	ND<1.0	--	1.5J	3500	ND<1000	
1/19/2006	900.75	13.40	0.00	887.35	0.41	--	110	ND<1.0	ND<1.0	ND<1.0	--	ND<2.0	2400	ND<1000	
5/2/2006	900.75	12.39	0.00	888.36	1.01	--	110	ND<1.0	ND<1.0	ND<1.0	--	0.91J	140	ND<1000	
8/7/2006	900.75	13.55	0.00	887.20	-1.16	--	25J	ND<1.0	ND<1.0	ND<1.0	--	0.76J	1600	ND<1000	
11/6/2006	900.75	14.25	0.00	886.50	-0.70	--	ND<50	ND<1.0	ND<1.0	ND<1.0	--	0.49J	130	ND<1000	
1/24/2007	900.75	14.55	0.00	886.20	-0.30	--	ND<50	0.17J	ND<1.0	ND<1.0	--	0.20J	27	ND<1000	
4/18/2007	900.75	14.35	0.00	886.40	0.20	--	ND<50	ND<1.0	ND<1.0	ND<1.0	--	0.15J	ND<10	ND<1000	

Table 2
HISTORIC FLUID LEVELS AND SELECTED ANALYTICAL RESULTS
April 1994 Through April 2010
76 Station 7426

Date Sampled	TOC Elevation (feet)	Depth to Water (feet)	LPH Thickness (feet)	Ground-water Elevation (feet)	Change in Elevation (feet)	TPH-G 8015 (µg/l)	TPH-G (GC/MS) (µg/l)	Benzene (µg/l)	Toluene (µg/l)	Ethyl-benzene (µg/l)	MTBE (8021B) (µg/l)	MTBE (8260B) (µg/l)	TBA (µg/l)	Ethanol (8260B) (µg/l)	Comments
GW-6 continued															
7/24/2007	900.75	14.65	0.00	886.10	-0.30	--	29J	ND<1.0	ND<1.0	ND<1.0	--	0.32J	ND<10	ND<1000	
10/17/2007	900.75	15.00	0.00	885.75	-0.35	--	ND<50	ND<1.0	ND<1.0	ND<1.0	--	ND<2.0	ND<10	ND<1000	
1/22/2008	900.75	14.40	0.00	886.35	0.60	--	ND<50	ND<1.0	ND<1.0	ND<1.0	--	ND<2.0	11	ND<1000	
4/17/2008	900.75	13.22	0.00	887.53	1.18	--	62	ND<0.50	ND<0.50	ND<0.50	--	0.54	250	ND<250	
7/17/2008	900.75	13.94	0.00	886.81	-0.72	--	27J	ND<0.50	ND<0.50	ND<0.50	--	0.23J	1400	ND<250	
10/6/2008	900.75	14.49	0.00	886.26	-0.55	--	ND<50	ND<0.50	ND<0.50	ND<0.50	--	1.8	1500	ND<250	
1/5/2009	900.75	14.34	0.00	886.41	0.15	--	30J	ND<0.50	ND<0.50	ND<0.50	--	1.1	360	ND<250	
4/1/2009	900.75	13.79	0.00	886.96	0.55	--	88	ND<0.50	ND<0.50	ND<0.50	--	0.48J	39	ND<250	
7/1/2009	900.75	14.49	0.00	886.26	-0.70	--	28J	ND<0.50	ND<0.50	ND<0.50	--	0.96	1000	ND<250	
10/6/2009	900.75	15.17	0.00	885.58	-0.68	--	29J	ND<0.50	ND<0.50	ND<0.50	--	ND<0.50	210	ND<250	
4/22/2010	900.75	13.46	0.00	887.29	1.71	--	71	ND<0.50	ND<0.50	ND<0.50	--	ND<0.50	62	ND<250	
GW-7															
10/13/1998	897.55	13.61	0.00	883.94	--	85	--	ND	1.8	0.64	58	--	--	--	Surveyed
1/7/1999	897.55	13.73	0.00	883.82	-0.12	150	--	ND	2.2	ND	38	--	--	--	
4/12/1999	897.55	13.20	0.00	884.35	0.53	120	--	ND	0.97	0.54	43	--	--	--	
7/13/1999	897.55	13.75	0.00	883.80	-0.55	170	--	ND	2.3	0.77	60	--	--	--	
10/8/1999	897.55	14.31	0.00	883.24	-0.56	120	--	0.35	4.7	1.2	62	--	--	--	
1/4/2000	897.55	14.53	0.00	883.02	-0.22	260	--	ND< 0.3	5.0	1.0	63	--	--	--	
4/25/2000	897.55	--	--	--	--	--	--	--	--	--	--	--	--	--	Dry well
7/25/2000	897.55	13.70	0.00	883.85	--	270	--	ND<1	ND<1	ND<1	--	96	23	--	
12/6/2000	899.33	14.37	0.00	884.96	1.11	170	--	ND<5	ND<5	ND<5	--	120	ND<50	--	
3/9/2001	899.33	10.45	0.00	888.88	3.92	130	--	ND<1	ND<1	ND<1	--	100	ND<10	ND<2000	
6/20/2001	899.33	12.85	0.00	886.48	-2.40	160	--	ND<1	ND<1	ND<1	--	88	27	ND<2000	

Table 2
HISTORIC FLUID LEVELS AND SELECTED ANALYTICAL RESULTS
April 1994 Through April 2010
76 Station 7426

Date Sampled	TOC Elevation (feet)	Depth to Water (feet)	LPH Thickness (feet)	Ground-water Elevation (feet)	Change in Elevation (feet)	TPH-G 8015 (µg/l)	TPH-G (GC/MS) (µg/l)	Benzene (µg/l)	Toluene (µg/l)	Ethyl-benzene (µg/l)	MTBE (8021B) (µg/l)	MTBE (8260B) (µg/l)	TBA (µg/l)	Ethanol (8260B) (µg/l)	Comments
GW-7 continued															
9/13/2001	899.33	13.55	0.00	885.78	-0.70	160	--	ND<0.5	ND<0.5	ND<0.5	--	100	ND<50	ND<2000	
12/17/2001	899.33	13.98	0.00	885.35	-0.43	53	--	ND<0.5	ND<0.5	ND<0.5	--	88	ND<50	ND<2000	
3/5/2002	899.33	13.94	0.00	885.39	0.04	84	--	ND<0.5	ND<0.5	ND<0.5	--	61	70	ND<1000	
6/1/2002	899.33	13.94	0.00	885.39	0.00	67	--	ND<0.5	ND<0.5	ND<0.5	--	47	67	ND<1000	
9/3/2002	899.33	14.44	0.00	884.89	-0.50	97	--	ND<0.5	ND<0.5	0.15J	--	16	93	ND<1000	
11/19/2002	899.33	14.67	0.00	884.66	-0.23	92	--	ND<1	ND<1	ND<1	--	1.9J	150	ND<1000	
1/30/2003	899.33	14.62	0.00	884.71	0.05	81	--	ND<1	ND<1	ND<1	--	5.9	170	ND<1000	
4/21/2003	899.33	13.26	0.00	886.07	1.36	84	--	ND<1	ND<1	ND<1	--	5.0	160	ND<1000	
7/11/2003	899.33	13.44	0.00	885.89	-0.18	87	--	ND<1	ND<1	ND<1	--	3.0	200	ND<1000	
10/21/2003	899.33	14.13	0.00	885.20	-0.69	--	62	ND<1	ND<1	ND<1	--	3.4	160	ND<1000	
1/22/2004	899.33	14.25	0.00	885.08	-0.12	--	ND<50	ND<1	ND<1	ND<1	--	ND<2	ND<50	ND<1000	
4/15/2004	899.33	13.88	0.00	885.45	0.37	--	520	30	93	15	--	1.9J	ND<50	ND<1000	
7/13/2004	899.33	14.19	0.00	885.14	-0.31	--	ND<50	ND<1	ND<1	ND<1	--	2.2	ND<50	ND<1000	
10/5/2004	899.33	14.87	0.00	884.46	-0.68	--	37J	ND<1	ND<1	ND<1	--	2.4	230	ND<1000	
1/10/2005	899.33	11.12	0.00	888.21	3.75	--	83	ND<1	ND<1	0.58J	--	3.5	450	ND<1000	
4/4/2005	899.33	11.16	0.00	888.17	-0.04	--	53	ND<1.0	ND<1.0	ND<1.0	--	4.4	1100	ND<1000	
7/6/2005	899.33	12.58	0.00	886.75	-1.42	--	32J	ND<1.0	ND<1.0	ND<1.0	--	4.7	1600	ND<1000	
10/4/2005	899.33	13.23	0.00	886.10	-0.65	--	23J	ND<1.0	ND<1.0	ND<1.0	--	2.0	250	ND<1000	
1/19/2006	899.33	12.54	0.00	886.79	0.69	--	ND<50	ND<1.0	ND<1.0	ND<1.0	--	2.7	200	ND<1000	
5/2/2006	899.33	11.90	0.00	887.43	0.64	--	42J	ND<1.0	ND<1.0	ND<1.0	--	6.3	41	ND<1000	
8/7/2006	899.33	12.90	0.00	886.43	-1.00	--	25J	ND<1.0	ND<1.0	ND<1.0	--	5.1	70	ND<1000	
11/6/2006	899.33	13.65	0.00	885.68	-0.75	--	ND<50	ND<1.0	ND<1.0	ND<1.0	--	6.5	49	ND<1000	
1/24/2007	899.33	13.85	0.00	885.48	-0.20	--	ND<50	ND<1.0	ND<1.0	ND<1.0	--	6.7	48	ND<1000	

Table 2
HISTORIC FLUID LEVELS AND SELECTED ANALYTICAL RESULTS
April 1994 Through April 2010
76 Station 7426

Date Sampled	TOC Elevation (feet)	Depth to Water (feet)	LPH Thickness (feet)	Ground-water Elevation (feet)	Change in Elevation (feet)	TPH-G 8015 (µg/l)	TPH-G (GC/MS) (µg/l)	Benzene (µg/l)	Toluene (µg/l)	Ethyl-benzene (µg/l)	MTBE (8021B) (µg/l)	MTBE (8260B) (µg/l)	TBA (µg/l)	Ethanol (8260B) (µg/l)	Comments
GW-7 continued															
4/18/2007	899.33	13.70	0.00	885.63	0.15	--	34J	ND<1.0	ND<1.0	ND<1.0	--	5.5	68	ND<1000	
7/24/2007	899.33	14.05	0.00	885.28	-0.35	--	46J	ND<1.0	ND<1.0	ND<1.0	--	2.2	42	ND<1000	
10/17/2007	899.33	13.35	0.00	885.98	0.70	--	65	ND<1.0	ND<1.0	ND<1.0	--	1.1J	68	ND<1000	
1/22/2008	899.33	13.80	0.00	885.53	-0.45	--	29J	ND<1.0	ND<1.0	ND<1.0	--	1.5J	50	ND<1000	
4/17/2008	899.33	12.75	0.00	886.58	1.05	--	40J	ND<0.50	ND<0.50	ND<0.50	--	1.1	39	ND<250	
7/17/2008	899.33	13.40	0.00	885.93	-0.65	--	14J	ND<0.50	ND<0.50	ND<0.50	--	0.96	48	ND<250	
10/6/2008	899.33	13.86	0.00	885.47	-0.46	--	ND<50	ND<0.50	ND<0.50	ND<0.50	--	1.4	40	ND<250	
1/5/2009	899.33	13.68	0.00	885.65	0.18	--	18J	ND<0.50	ND<0.50	ND<0.50	--	0.80	91	ND<250	
4/1/2009	899.33	13.18	0.00	886.15	0.50	--	28J	ND<0.50	ND<0.50	ND<0.50	--	0.85	48	ND<250	
7/1/2009	899.33	13.83	0.00	885.50	-0.65	--	24J	ND<0.50	ND<0.50	ND<0.50	--	0.83	90	ND<250	
10/6/2009	899.33	14.46	0.00	884.87	-0.63	--	30J	ND<0.50	ND<0.50	ND<0.50	--	0.64	68	ND<250	
4/22/2010	899.33	12.93	0.00	886.40	1.53	--	32J	ND<0.50	ND<0.50	ND<0.50	--	0.38J	52	ND<250	
GW-9															
12/6/2000	896.66	13.09	0.00	883.57	--	160	--	ND<20	ND<20	ND<20	--	78	ND<200	--	
3/9/2001	896.66	9.98	0.00	886.68	3.11	75	--	ND<1	ND<1	ND<1	--	49	ND<10	ND<2000	
6/20/2001	896.66	11.90	0.00	884.76	-1.92	130	--	4.6	ND<1	ND<1	--	19	430	ND<2000	
9/13/2001	896.66	12.66	0.00	884.00	-0.76	84	--	ND<0.5	ND<0.5	ND<0.5	--	5.7	260	ND<2000	
12/17/2001	896.66	--	--	--	--	--	--	--	--	--	--	--	--	--	Inaccessible
3/5/2002	896.66	12.75	0.00	883.91	--	42J	--	ND<0.5	ND<0.5	ND<0.5	--	4.0	170	ND<1000	
6/1/2002	896.66	--	--	--	--	--	--	--	--	--	--	--	--	--	Inaccessible
9/3/2002	896.66	--	--	--	--	--	--	--	--	--	--	--	--	--	Inaccessible
11/19/2002	896.66	13.23	0.00	883.43	--	58	--	ND<1	ND<1	ND<1	--	10	140	ND<1000	
1/30/2003	896.66	13.10	0.00	883.56	0.13	49J	--	ND<1	ND<1	ND<1	--	1.5J	130	ND<1000	

Table 2
HISTORIC FLUID LEVELS AND SELECTED ANALYTICAL RESULTS
April 1994 Through April 2010
76 Station 7426

Date Sampled	TOC Elevation (feet)	Depth to Water (feet)	LPH Thickness (feet)	Ground-water Elevation (feet)	Change in Elevation (feet)	TPH-G 8015 (µg/l)	TPH-G (GC/MS) (µg/l)	Benzene (µg/l)	Toluene (µg/l)	Ethyl-benzene (µg/l)	MTBE (8021B) (µg/l)	MTBE (8260B) (µg/l)	TBA (µg/l)	Ethanol (8260B) (µg/l)	Comments
GW-9 continued															
4/21/2003	896.66	12.19	0.00	884.47	0.91	64	--	ND<1	ND<1	ND<1	--	1.8J	120	ND<1000	
7/11/2003	896.66	12.38	0.00	884.28	-0.19	64	--	ND<1	ND<1	ND<1	--	1.4J	170	ND<1000	
10/21/2003	896.66	12.94	0.00	883.72	-0.56	--	28J	ND<1	ND<1	ND<1	--	1.2J	280	ND<1000	
1/22/2004	896.66	12.99	0.00	883.67	-0.05	--	ND<50	ND<1	ND<1	ND<1	--	ND<2	ND<50	ND<1000	
4/15/2004	896.66	12.48	0.00	884.18	0.51	--	550	34	100	16	--	2.0J	ND<50	ND<1000	
7/13/2004	896.66	12.79	0.00	883.87	-0.31	--	60	ND<1	ND<1	ND<1	--	3.2	320	ND<1000	
10/5/2004	896.66	13.45	0.00	883.21	-0.66	--	20J	ND<1	ND<1	ND<1	--	1.3J	650	ND<1000	
1/10/2005	896.66	9.95	0.00	886.71	3.50	--	58	ND<1	ND<1	ND<1	--	1.8J	730	ND<1000	
4/4/2005	896.66	10.34	0.00	886.32	-0.39	--	47J	ND<1.0	ND<1.0	ND<1.0	--	3.2	3700	ND<1000	
7/6/2005	896.66	11.25	0.00	885.41	-0.91	--	40J	ND<1.0	ND<1.0	ND<1.0	--	4.6	3800	ND<1000	
10/4/2005	896.66	12.12	0.00	884.54	-0.87	--	25J	ND<1.0	ND<1.0	ND<1.0	--	1.6J	590	ND<1000	
1/19/2006	896.66	11.60	0.00	885.06	0.52	--	ND<50	ND<1.0	ND<1.0	ND<1.0	--	ND<2.0	ND<10	ND<1000	
6/7/2006	896.66	11.04	0.00	885.62	0.56	--	ND<50	ND<1.0	ND<1.0	ND<1.0	--	0.84J	26	ND<1000	Gauged and sampled on 6/7/2006
8/7/2006	896.66	--	--	--	--	--	--	--	--	--	--	--	--	--	Car parked over well
11/6/2006	896.66	--	--	--	--	--	--	--	--	--	--	--	--	--	Car parked over well
1/24/2007	896.66	12.55	0.00	884.11	--	--	ND<50	ND<1.0	ND<1.0	ND<1.0	--	3.0	180	ND<1000	
4/18/2007	896.66	--	--	--	--	--	--	--	--	--	--	--	--	--	Car parked over well
7/24/2007	896.66	12.82	0.00	883.84	--	--	31J	ND<1.0	ND<1.0	ND<1.0	--	1.0J	150	ND<1000	
10/17/2007	896.66	--	--	--	--	--	--	--	--	--	--	--	--	--	Car parked over well
1/22/2008	896.66	--	--	--	--	--	--	--	--	--	--	--	--	--	Car parked over well
4/17/2008	896.66	11.75	0.00	884.91	--	--	ND<50	ND<0.50	ND<0.50	ND<0.50	--	1.1	250	ND<250	
7/17/2008	896.66	12.30	0.00	884.36	-0.55	--	14J	ND<0.50	ND<0.50	ND<0.50	--	0.35J	53	ND<250	

Table 2
HISTORIC FLUID LEVELS AND SELECTED ANALYTICAL RESULTS
April 1994 Through April 2010
76 Station 7426

Date Sampled	TOC Elevation (feet)	Depth to Water (feet)	LPH Thickness (feet)	Ground-water Elevation (feet)	Change in Elevation (feet)	TPH-G 8015 (µg/l)	TPH-G (GC/MS) (µg/l)	Benzene (µg/l)	Toluene (µg/l)	Ethyl-benzene (µg/l)	MTBE (8021B) (µg/l)	MTBE (8260B) (µg/l)	TBA (µg/l)	Ethanol (8260B) (µg/l)	Comments
GW-9 continued															
10/6/2008	896.66	12.65	0.00	884.01	-0.35	--	ND<50	ND<0.50	ND<0.50	ND<0.50	--	0.63	170	ND<250	
1/5/2009	896.66	12.56	0.00	884.10	0.09	--	15J	ND<0.50	ND<0.50	ND<0.50	--	0.64	340	ND<250	
4/1/2009	896.66	12.10	0.00	884.56	0.46	--	18J	ND<0.50	0.12J	ND<0.50	--	0.60	100	ND<250	
7/1/2009	896.66	12.67	0.00	883.99	-0.57	--	17J	ND<0.50	ND<0.50	ND<0.50	--	0.53	310	ND<250	
10/6/2009	896.66	13.19	0.00	883.47	-0.52	--	25J	ND<0.50	ND<0.50	ND<0.50	--	ND<0.50	230	ND<250	
4/22/2010	896.66	11.95	0.00	884.71	1.24	--	32J	ND<0.50	ND<0.50	ND<0.50	--	ND<0.50	140	ND<250	
GW-10															
12/6/2000	899.40	14.28	0.00	885.12	--	65	--	ND<1	ND<1	ND<1	--	28	ND<10	--	
3/9/2001	899.40	9.68	0.00	889.72	4.60	41J	--	ND<1	ND<1	ND<1	--	33	ND<10	ND<2000	
6/20/2001	899.40	12.59	0.00	886.81	-2.91	53	--	ND<1	ND<1	ND<1	--	6.2	ND<10	ND<2000	
9/13/2001	899.40	13.35	0.00	886.05	-0.76	56	--	0.15J	ND<0.5	ND<0.5	--	25	ND<50	ND<2000	
12/17/2001	899.40	13.77	0.00	885.63	-0.42	36J	--	ND<0.5	ND<0.5	ND<0.5	--	66	ND<50	ND<2000	
3/5/2002	899.40	13.72	0.00	885.68	0.05	47J	--	ND<0.5	ND<0.5	ND<0.5	--	20	ND<50	ND<1000	
6/1/2002	899.40	13.84	0.00	885.56	-0.12	52	--	ND<0.5	0.13J	ND<0.5	--	9.2	71	ND<1000	
9/3/2002	899.40	14.32	0.00	885.08	-0.48	71	--	0.87	0.86	0.35J	--	12	210	ND<1000	
11/19/2002	899.40	14.12	0.00	885.28	0.20	78	--	6.3	ND<1	ND<1	--	23	620	ND<1000	
1/30/2003	899.40	14.49	0.00	884.91	-0.37	67	--	ND<1	ND<1	ND<1	--	24	540	ND<1000	
4/21/2003	899.40	12.99	0.00	886.41	1.50	53	--	ND<1	ND<1	ND<1	--	13	26J	ND<1000	
7/11/2003	899.40	13.21	0.00	886.19	-0.22	91	--	ND<1	ND<1	ND<1	--	26	160	ND<1000	
10/21/2003	899.40	13.93	0.00	885.47	-0.72	--	52	ND<1	ND<1	ND<1	--	34	340	ND<1000	
1/22/2004	899.40	14.01	0.00	885.39	-0.08	--	290	ND<1	ND<1	ND<1	--	ND<2	130	ND<1000	
4/15/2004	899.40	13.63	0.00	885.77	0.38	--	1100	110	180	22	--	ND<2	470	ND<1000	
7/13/2004	899.40	13.95	0.00	885.45	-0.32	--	73	ND<1	ND<1	ND<1	--	2.4	160	ND<1000	

Table 2
HISTORIC FLUID LEVELS AND SELECTED ANALYTICAL RESULTS
April 1994 Through April 2010
76 Station 7426

Date Sampled	TOC Elevation (feet)	Depth to Water (feet)	LPH Thickness (feet)	Ground-water Elevation (feet)	Change in Elevation (feet)	TPH-G 8015 (µg/l)	TPH-G (GC/MS) (µg/l)	Benzene (µg/l)	Toluene (µg/l)	Ethyl-benzene (µg/l)	MTBE (8021B) (µg/l)	MTBE (8260B) (µg/l)	TBA (µg/l)	Ethanol (8260B) (µg/l)	Comments
GW-10 continued															
10/5/2004	899.40	14.73	0.00	884.67	-0.78	--	11J	ND<1	ND<1	ND<1	--	1.0J	ND<50	ND<1000	
1/10/2005	899.40	10.78	0.00	888.62	3.95	--	30J	ND<1	ND<1	ND<1	--	2.2	95	ND<1000	
4/4/2005	899.40	10.78	0.00	888.62	0.00	--	ND<50	ND<1.0	ND<1.0	ND<1.0	--	0.31J	ND<50	ND<1000	
7/6/2005	899.40	12.35	0.00	887.05	-1.57	--	ND<50	ND<1.0	ND<1.0	ND<1.0	--	1.2J	ND<10	ND<1000	
10/4/2005	899.40	13.08	0.00	886.32	-0.73	--	ND<50	ND<1.0	ND<1.0	ND<1.0	--	3.0	14	ND<1000	
1/19/2006	899.40	12.26	0.00	887.14	0.82	--	ND<50	ND<1.0	ND<1.0	ND<1.0	--	2.5	ND<10	ND<1000	
5/2/2006	899.40	11.65	0.00	887.75	0.61	--	ND<50	ND<1.0	ND<1.0	ND<1.0	--	0.33J	ND<10	ND<1000	
8/7/2006	899.40	12.80	0.00	886.60	-1.15	--	ND<50	ND<1.0	ND<1.0	ND<1.0	--	1.4J	ND<10	ND<1000	
11/6/2006	899.40	13.53	0.00	885.87	-0.73	--	ND<50	ND<1.0	ND<1.0	ND<1.0	--	2.1	97	ND<1000	
1/24/2007	899.40	13.72	0.00	885.68	-0.19	--	24J	ND<1.0	ND<1.0	ND<1.0	--	2.2	58	ND<1000	
4/18/2007	899.40	13.60	0.00	885.80	0.12	--	ND<50	ND<1.0	ND<1.0	ND<1.0	--	2.6	110	ND<1000	
7/24/2007	899.40	13.90	0.00	885.50	-0.30	--	49J	0.20J	0.89J	0.15J	--	2.7	230	ND<1000	
10/17/2007	899.40	13.32	0.00	886.08	0.58	--	--	--	--	--	--	--	--	--	Car parked over well
1/22/2008	899.40	13.61	0.00	885.79	-0.29	--	19J	ND<1.0	ND<1.0	ND<1.0	--	2.0	53	ND<1000	
4/17/2008	899.40	12.43	0.00	886.97	1.18	--	ND<50	ND<0.50	ND<0.50	ND<0.50	--	ND<0.50	ND<10	ND<250	
7/17/2008	899.40	13.15	0.00	886.25	-0.72	--	ND<50	ND<0.50	ND<0.50	ND<0.50	--	1.0	ND<10	ND<250	
10/6/2008	899.40	13.67	0.00	885.73	-0.52	--	ND<50	ND<0.50	ND<0.50	ND<0.50	--	1.3	ND<10	ND<250	
1/5/2009	899.40	13.19	0.00	886.21	0.48	--	14J	ND<0.50	ND<0.50	ND<0.50	--	1.1	ND<10	ND<250	
4/1/2009	899.40	13.00	0.00	886.40	0.19	--	ND<50	ND<0.50	ND<0.50	ND<0.50	--	0.23J	ND<10	ND<250	
7/1/2009	899.40	13.72	0.00	885.68	-0.72	--	ND<50	ND<0.50	ND<0.50	ND<0.50	--	1.4	ND<10	ND<250	
10/6/2009	899.40	14.34	0.00	885.06	-0.62	--	25J	ND<0.50	ND<0.50	0.21J	--	1.5	18	ND<250	
4/22/2010	899.40	12.64	0.00	886.76	1.70	--	ND<50	ND<0.50	ND<0.50	ND<0.50	--	ND<0.50	ND<10	ND<250	

Table 2
HISTORIC FLUID LEVELS AND SELECTED ANALYTICAL RESULTS
April 1994 Through April 2010
76 Station 7426

Date Sampled	TOC Elevation (feet)	Depth to Water (feet)	LPH Thickness (feet)	Ground-water Elevation (feet)	Change in Elevation (feet)	TPH-G 8015 (µg/l)	TPH-G (GC/MS) (µg/l)	Benzene (µg/l)	Toluene (µg/l)	Ethyl-benzene (µg/l)	MTBE (8021B) (µg/l)	MTBE (8260B) (µg/l)	TBA (µg/l)	Ethanol (8260B) (µg/l)	Comments
GW-11 continued															
7/13/2004	899.17	14.88	0.00	884.29	--	--	13000	590	ND<50	1100	--	8300	21000	ND<50000	
10/5/2004	899.17	15.22	0.00	883.95	-0.34	--	210	5.3	ND<1	15	--	52	760	ND<1000	
1/10/2005	899.17	11.10	0.00	888.07	4.12	--	45000	690	7.0J	2200	--	3000	44000	ND<50000	
4/4/2005	899.17	12.21	0.00	886.96	-1.11	--	3800	91	0.61J	320	--	170	1600	ND<1000	
7/6/2005	899.17	13.08	0.00	886.09	-0.87	--	1600	14	ND<10	ND<10	--	170	1200	ND<10000	
10/4/2005	899.17	13.63	0.00	885.54	-0.55	--	3800	75	ND<10	360	--	180	1600	ND<10000	
1/19/2006	899.17	13.09	0.00	886.08	0.54	--	800	48	ND<1.0	86	--	89	1200	ND<1000	
5/2/2006	899.17	12.65	0.00	886.52	0.44	--	22000	700	5.0J	1900	--	1100	6300	ND<25000	
8/7/2006	899.17	13.40	0.00	885.77	-0.75	--	1100	18	ND<2.0	73	--	21	220	ND<2000	
11/6/2006	899.17	14.05	0.00	885.12	-0.65	--	1400	15	ND<1.0	82	--	16	150	ND<1000	
1/24/2007	899.17	14.20	0.00	884.97	-0.15	--	310	6.6	ND<1.0	27	--	11	150	ND<1000	
4/18/2007	899.17	14.00	0.00	885.17	0.20	--	560	11	ND<1.0	54	--	13	200	ND<1000	
7/24/2007	899.17	15.30	0.00	883.87	-1.30	--	840	18	0.42J	82	--	13	210	ND<1000	
10/17/2007	899.17	14.70	0.00	884.47	0.60	--	190	8.0	0.16J	18	--	4.1	100	ND<1000	
1/22/2008	899.17	14.27	0.00	884.90	0.43	--	ND<50	0.49J	ND<1.0	0.68J	--	2.6	150	ND<1000	
4/17/2008	899.17	13.21	0.00	885.96	1.06	--	280	22	ND<0.50	51	--	14	250	ND<250	
7/17/2008	899.17	13.75	0.00	885.42	-0.54	--	1400	180	0.30J	460	--	130	3400	ND<250	
10/6/2008	899.17	14.21	0.00	884.96	-0.46	--	760	84	0.38J	88	--	41	3200	ND<250	
1/5/2009	899.17	14.28	0.00	884.89	-0.07	--	9.2J	ND<0.50	ND<0.50	0.29J	--	1.5	240	ND<250	
4/1/2009	899.17	13.75	0.00	885.42	0.53	--	44J	2.4	ND<0.50	5.1	--	3.7	99	ND<250	
7/1/2009	899.17	14.23	0.00	884.94	-0.48	--	40J	2.9	ND<0.50	5.6	--	2.2	92	ND<250	
10/6/2009	899.17	14.86	0.00	884.31	-0.63	--	32J	ND<0.50	0.17J	0.31J	--	0.66	29	ND<250	
4/22/2010	899.17	13.55	0.00	885.62	1.31	--	93	1.8	ND<0.50	3.4	--	3.9	250	ND<250	

Table 2
HISTORIC FLUID LEVELS AND SELECTED ANALYTICAL RESULTS
April 1994 Through April 2010
76 Station 7426

Date Sampled	TOC Elevation (feet)	Depth to Water (feet)	LPH Thickness (feet)	Ground-water Elevation (feet)	Change in Elevation (feet)	TPH-G 8015 (µg/l)	TPH-G (GC/MS) (µg/l)	Benzene (µg/l)	Toluene (µg/l)	Ethyl-benzene (µg/l)	MTBE (8021B) (µg/l)	MTBE (8260B) (µg/l)	TBA (µg/l)	Ethanol (8260B) (µg/l)	Comments
GW-12															
7/13/2004	898.83	14.92	0.00	883.91	--	--	170	4.2	ND<1	ND<1	--	61	2600	ND<1000	
10/5/2004	898.83	15.00	0.00	883.83	-0.08	--	120	ND<1	ND<1	ND<1	--	1.5J	1700	ND<1000	
1/10/2005	898.83	11.25	0.00	887.58	3.75	--	5300	220	310	560	--	47	1400	ND<1000	
4/4/2005	898.83	11.68	0.00	887.15	-0.43	--	200	2.8	ND<1.0	0.47J	--	17	1200	ND<1000	
7/6/2005	898.83	12.88	0.00	885.95	-1.20	--	170	ND<1.0	ND<1.0	ND<1.0	--	2.0	1300	ND<1000	
10/4/2005	898.83	13.45	0.00	885.38	-0.57	--	140	ND<1.0	ND<1.0	ND<1.0	--	1.9J	1100	ND<1000	
1/19/2006	898.83	13.10	0.00	885.73	0.35	--	100	ND<1.0	ND<1.0	1.2	--	ND<2.0	840	ND<1000	
5/2/2006	898.83	12.30	0.00	886.53	0.80	--	76	1.7	ND<1.0	0.76J	--	7.3	790	ND<1000	
8/7/2006	898.83	13.15	0.00	885.68	-0.85	--	52	ND<1.0	ND<1.0	ND<1.0	--	0.28J	630	ND<1000	
11/6/2006	898.83	13.70	0.00	885.13	-0.55	--	47J	ND<1.0	ND<1.0	ND<1.0	--	0.52J	430	ND<1000	
1/24/2007	898.83	14.00	0.00	884.83	-0.30	--	25J	ND<1.0	ND<1.0	ND<1.0	--	ND<2.0	260	ND<1000	
4/18/2007	898.83	13.90	0.00	884.93	0.10	--	52	ND<1.0	ND<1.0	ND<1.0	--	0.32J	280	ND<1000	
7/24/2007	898.83	14.15	0.00	884.68	-0.25	--	60	ND<1.0	ND<1.0	ND<1.0	--	0.34J	340	ND<1000	
10/17/2007	898.83	14.45	0.00	884.38	-0.30	--	42J	ND<1.0	ND<1.0	ND<1.0	--	ND<2.0	270	ND<1000	
1/22/2008	898.83	14.10	0.00	884.73	0.35	--	42J	ND<1.0	ND<1.0	0.65J	--	ND<2.0	190	ND<1000	
4/17/2008	898.83	13.04	0.00	885.79	1.06	--	96	ND<0.50	ND<0.50	ND<0.50	--	0.38J	480	ND<250	
7/17/2008	898.83	13.60	0.00	885.23	-0.56	--	29J	ND<0.50	ND<0.50	ND<0.50	--	0.28J	750	ND<250	
10/6/2008	898.83	14.03	0.00	884.80	-0.43	--	61	ND<0.50	ND<0.50	ND<0.50	--	ND<0.50	610	ND<250	
1/5/2009	898.83	13.96	0.00	884.87	0.07	--	37J	ND<0.50	ND<0.50	1.5	--	0.25J	280	ND<250	
4/1/2009	898.83	13.50	0.00	885.33	0.46	--	81	0.41J	ND<0.50	ND<0.50	--	0.40J	240	ND<250	
7/1/2009	898.83	14.06	0.00	884.77	-0.56	--	32J	ND<0.50	ND<0.50	ND<0.50	--	0.33J	220	ND<250	
10/6/2009	898.83	14.64	0.00	884.19	-0.58	--	47J	ND<0.50	ND<0.50	0.24J	--	ND<0.50	130	ND<250	
4/22/2010	898.83	13.28	0.00	885.55	1.36	--	43J	ND<0.50	ND<0.50	ND<0.50	--	ND<0.50	200	ND<250	

Table 2
HISTORIC FLUID LEVELS AND SELECTED ANALYTICAL RESULTS
April 1994 Through April 2010
76 Station 7426

Date Sampled	TOC Elevation (feet)	Depth to Water (feet)	LPH Thickness (feet)	Ground-water Elevation (feet)	Change in Elevation (feet)	TPH-G 8015 (µg/l)	TPH-G (GC/MS) (µg/l)	Benzene (µg/l)	Toluene (µg/l)	Ethyl-benzene (µg/l)	MTBE (8021B) (µg/l)	MTBE (8260B) (µg/l)	TBA (µg/l)	Ethanol (8260B) (µg/l)	Comments
GW-13															
7/13/2004	900.53	15.10	0.00	885.43	--	--	ND<50	ND<1	ND<1	ND<1	--	5.1	ND<50	ND<1000	
10/5/2004	900.53	15.45	0.00	885.08	-0.35	--	11J	ND<1	ND<1	ND<1	--	3.8	ND<50	ND<1000	
1/10/2005	900.53	11.35	0.00	889.18	4.10	--	19J	ND<1	ND<1	ND<1	--	4.5	110	ND<1000	
4/4/2005	900.53	11.50	0.00	889.03	-0.15	--	39J	4.6	ND<1.0	ND<1.0	--	12	7700	ND<1000	
7/6/2005	900.53	12.90	0.00	887.63	-1.40	--	ND<50	ND<1.0	ND<1.0	ND<1.0	--	4.0	42	ND<1000	
10/4/2005	900.53	13.64	0.00	886.89	-0.74	--	ND<50	ND<1.0	ND<1.0	ND<1.0	--	4.6	15	ND<1000	
1/19/2006	900.53	13.19	0.00	887.34	0.45	--	ND<50	ND<1.0	ND<1.0	ND<1.0	--	7.7	ND<10	ND<1000	
5/2/2006	900.53	12.19	0.00	888.34	1.00	--	ND<50	ND<1.0	ND<1.0	ND<1.0	--	2.1	ND<10	ND<1000	
8/7/2006	900.53	13.20	0.00	887.33	-1.01	--	ND<50	ND<1.0	ND<1.0	ND<1.0	--	16	ND<10	ND<1000	
11/6/2006	900.53	14.00	0.00	886.53	-0.80	--	ND<50	ND<1.0	ND<1.0	ND<1.0	--	21	ND<10	ND<1000	
1/24/2007	900.53	14.30	0.00	886.23	-0.30	--	ND<50	ND<1.0	ND<1.0	ND<1.0	--	12	ND<10	ND<1000	
4/18/2007	900.53	14.10	0.00	886.43	0.20	--	ND<50	ND<1.0	ND<1.0	ND<1.0	--	9.6	ND<10	ND<1000	
7/24/2007	900.53	14.46	0.00	886.07	-0.36	--	26J	ND<1.0	ND<1.0	ND<1.0	--	5.3	ND<10	ND<1000	
10/17/2007	900.53	14.80	0.00	885.73	-0.34	--	ND<50	ND<1.0	ND<1.0	ND<1.0	--	3.1	ND<10	ND<1000	
1/22/2008	900.53	14.25	0.00	886.28	0.55	--	9.7J	ND<1.0	0.15J	ND<1.0	--	2.8	ND<10	ND<1000	
4/17/2008	900.53	13.02	0.00	887.51	1.23	--	ND<50	ND<0.50	ND<0.50	ND<0.50	--	1.6	ND<10	ND<250	
7/17/2008	900.53	13.77	0.00	886.76	-0.75	--	ND<50	ND<0.50	ND<0.50	ND<0.50	--	1.6	ND<10	ND<250	
10/6/2008	900.53	14.29	0.00	886.24	-0.52	--	ND<50	ND<0.50	ND<0.50	ND<0.50	--	1.9	ND<10	ND<250	
1/5/2009	900.53	14.14	0.00	886.39	0.15	--	ND<50	ND<0.50	ND<0.50	ND<0.50	--	1.8	ND<10	ND<250	
4/1/2009	900.53	13.58	0.00	886.95	0.56	--	ND<50	ND<0.50	ND<0.50	ND<0.50	--	1.3	ND<10	ND<250	
7/1/2009	900.53	14.30	0.00	886.23	-0.72	--	ND<50	ND<0.50	ND<0.50	ND<0.50	--	1.4	ND<10	ND<250	
10/6/2009	900.53	14.97	0.00	885.56	-0.67	--	ND<50	ND<0.50	ND<0.50	ND<0.50	--	1.0	ND<10	ND<250	
4/22/2010	900.53	13.28	0.00	887.25	1.69	--	ND<50	ND<0.50	ND<0.50	ND<0.50	--	0.40J	ND<10	ND<250	

Table 2
HISTORIC FLUID LEVELS AND SELECTED ANALYTICAL RESULTS
April 1994 Through April 2010
76 Station 7426

Date Sampled	TOC Elevation (feet)	Depth to Water (feet)	LPH Thickness (feet)	Ground-water Elevation (feet)	Change in Elevation (feet)	TPH-G 8015 (µg/l)	TPH-G (GC/MS) (µg/l)	Benzene (µg/l)	Toluene (µg/l)	Ethyl-benzene (µg/l)	MTBE (8021B) (µg/l)	MTBE (8260B) (µg/l)	TBA (µg/l)	Ethanol (8260B) (µg/l)	Comments
MW-14															
1/19/2006	--	12.40	0.00	--	--	--	200	13	ND<1.0	20	--	ND<2.0	1500	ND<1000	
6/7/2006	897.38	11.82	0.00	885.56	--	--	360	8.8	ND<1.0	0.20J	--	21	610	ND<1000	Gauged and sampled on 6/7/2006
8/7/2006	897.38	12.20	0.00	885.18	-0.38	--	34J	0.73J	ND<1.0	0.39J	--	1.8J	730	ND<1000	
11/6/2006	897.38	12.80	0.00	884.58	-0.60	--	92	2.5	ND<1.0	1.3	--	1.9J	710	ND<1000	
1/24/2007	897.38	13.10	0.00	884.28	-0.30	--	64	1.6	ND<1.0	0.61J	--	1.1J	780	ND<1000	
4/18/2007	897.38	12.85	0.00	884.53	0.25	--	ND<50	0.31J	ND<1.0	ND<1.0	--	1.2J	730	ND<1000	
7/24/2007	897.38	13.10	0.00	884.28	-0.25	--	100	0.92J	ND<1.0	0.39J	--	1.8J	680	ND<1000	
10/17/2007	897.38	13.35	0.00	884.03	-0.25	--	ND<50	0.14J	ND<1.0	ND<1.0	--	ND<2.0	570	ND<1000	
1/22/2008	897.38	13.15	0.00	884.23	0.20	--	47J	0.47J	ND<1.0	0.22J	--	0.49J	520	ND<1000	
4/17/2008	897.38	12.10	0.00	885.28	1.05	--	140	1.9	ND<0.50	1.7	--	1.2	630	ND<250	
7/17/2008	897.38	12.60	0.00	884.78	-0.50	--	13J	ND<0.50	ND<0.50	ND<0.50	--	10	69	ND<250	
10/6/2008	897.38	12.98	0.00	884.40	-0.38	--	47J	ND<0.50	ND<0.50	ND<0.50	--	12	150	ND<250	
1/5/2009	897.38	12.97	0.00	884.41	0.01	--	13J	0.42J	0.20J	0.22J	--	0.31J	540	ND<250	
4/1/2009	897.38	12.47	0.00	884.91	0.50	--	25J	2.0	ND<0.50	ND<0.50	--	0.62	370	ND<250	
7/1/2009	897.38	13.00	0.00	884.38	-0.53	--	17J	ND<0.50	ND<0.50	0.31J	--	9.4	100	ND<250	
10/6/2009	897.38	13.56	0.00	883.82	-0.56	--	50	ND<0.50	ND<0.50	0.19J	--	ND<0.50	350	ND<250	
4/22/2010	897.38	12.36	0.00	885.02	1.20	--	85	0.21J	ND<0.50	0.48J	--	0.54	280	ND<250	
MW-15															
1/19/2006	--	12.60	0.00	--	--	--	ND<50	ND<1.0	ND<1.0	ND<1.0	--	2.9	390	ND<1000	
6/7/2006	897.51	11.96	0.00	885.55	--	--	ND<50	ND<1.0	ND<1.0	ND<1.0	--	0.15J	ND<10	ND<1000	Gauged and sampled on 6/7/2006
8/7/2006	897.51	12.40	0.00	885.11	-0.44	--	ND<50	ND<1.0	ND<1.0	ND<1.0	--	1.7J	70	ND<1000	

Table 2
HISTORIC FLUID LEVELS AND SELECTED ANALYTICAL RESULTS
April 1994 Through April 2010
76 Station 7426

Date Sampled	TOC Elevation (feet)	Depth to Water (feet)	LPH Thickness (feet)	Ground-water Elevation (feet)	Change in Elevation (feet)	TPH-G 8015 (µg/l)	TPH-G (GC/MS) (µg/l)	Benzene (µg/l)	Toluene (µg/l)	Ethyl-benzene (µg/l)	MTBE (8021B) (µg/l)	MTBE (8260B) (µg/l)	TBA (µg/l)	Ethanol (8260B) (µg/l)	Comments
MW-15 continued															
11/6/2006	897.51	12.95	0.00	884.56	-0.55	--	ND<50	ND<1.0	ND<1.0	ND<1.0	--	1.3J	39	ND<1000	
1/24/2007	897.51	12.90	0.00	884.61	0.05	--	ND<50	ND<1.0	ND<1.0	ND<1.0	--	1.3J	39	ND<1000	
4/18/2007	897.51	13.05	0.00	884.46	-0.15	--	ND<50	ND<1.0	ND<1.0	ND<1.0	--	1.9J	ND<10	ND<1000	
7/24/2007	897.51	13.30	0.00	884.21	-0.25	--	ND<50	ND<1.0	ND<1.0	ND<1.0	--	0.74J	10	ND<1000	
10/17/2007	897.51	13.55	0.00	883.96	-0.25	--	ND<50	ND<1.0	ND<1.0	ND<1.0	--	0.54J	ND<10	ND<1000	
1/22/2008	897.51	13.35	0.00	884.16	0.20	--	ND<50	ND<1.0	ND<1.0	ND<1.0	--	1.1J	17	ND<1000	
4/17/2008	897.51	12.30	0.00	885.21	1.05	--	ND<50	ND<0.50	ND<0.50	ND<0.50	--	2.2	ND<10	ND<250	
7/17/2008	897.51	12.80	0.00	884.71	-0.50	--	ND<50	ND<0.50	ND<0.50	ND<0.50	--	ND<0.50	ND<10	ND<250	
10/6/2008	897.51	13.20	0.00	884.31	-0.40	--	ND<50	ND<0.50	ND<0.50	ND<0.50	--	0.33J	ND<10	ND<250	
1/5/2009	897.51	13.11	0.00	884.40	0.09	--	ND<50	ND<0.50	ND<0.50	ND<0.50	--	1.8	15	ND<250	
4/1/2009	897.51	12.64	0.00	884.87	0.47	--	ND<50	ND<0.50	0.40J	ND<0.50	--	1.4	ND<10	ND<250	
7/1/2009	897.51	13.21	0.00	884.30	-0.57	--	ND<50	ND<0.50	0.13J	ND<0.50	--	1.8	ND<10	ND<250	
10/6/2009	897.51	13.74	0.00	883.77	-0.53	--	25J	ND<0.50	0.23J	0.45J	--	1.5	ND<10	ND<250	
4/22/2010	897.51	12.44	0.00	885.07	1.30	--	ND<50	ND<0.50	ND<0.50	ND<0.50	--	0.94	ND<10	ND<250	
MW-16															
1/19/2006	--	12.10	0.00	--	--	--	53	ND<1.0	ND<1.0	2.1	--	ND<2.0	820	ND<1000	
6/7/2006	897.01	11.93	0.00	885.08	--	--	46J	0.85J	ND<1.0	ND<1.0	--	0.90J	530	ND<1000	Gauged and sampled on 6/7/2006
8/7/2006	897.01	12.40	0.00	884.61	-0.47	--	25J	ND<1.0	ND<1.0	ND<1.0	--	1.2J	460	ND<1000	
11/6/2006	897.01	12.94	0.00	884.07	-0.54	--	ND<50	ND<1.0	ND<1.0	ND<1.0	--	2.7	480	ND<1000	
1/24/2007	897.01	13.04	0.00	883.97	-0.10	--	ND<50	ND<1.0	ND<1.0	ND<1.0	--	2.1	160	ND<1000	
4/18/2007	897.01	13.05	0.00	883.96	-0.01	--	ND<50	ND<1.0	ND<1.0	ND<1.0	--	1.9J	110	ND<1000	
7/24/2007	897.01	13.23	0.00	883.78	-0.18	--	ND<50	ND<1.0	0.52J	ND<1.0	--	2.0	56	ND<1000	

Table 2
HISTORIC FLUID LEVELS AND SELECTED ANALYTICAL RESULTS
April 1994 Through April 2010
76 Station 7426

Date Sampled	TOC Elevation (feet)	Depth to Water (feet)	LPH Thickness (feet)	Ground-water Elevation (feet)	Change in Elevation (feet)	TPH-G 8015 (µg/l)	TPH-G (GC/MS) (µg/l)	Benzene (µg/l)	Toluene (µg/l)	Ethyl-benzene (µg/l)	MTBE (8021B) (µg/l)	MTBE (8260B) (µg/l)	TBA (µg/l)	Ethanol (8260B) (µg/l)	Comments
MW-16 continued															
10/17/2007	897.01	13.41	0.00	883.60	-0.18	--	ND<50	ND<1.0	ND<1.0	ND<1.0	--	ND<2.0	54	ND<1000	
1/22/2008	897.01	13.17	0.00	883.84	0.24	--	ND<50	ND<1.0	ND<1.0	ND<1.0	--	1.0J	72	ND<1000	
4/17/2008	897.01	12.22	0.00	884.79	0.95	--	61	ND<0.50	ND<0.50	0.68	--	0.99	1100	ND<250	
7/17/2008	897.01	12.70	0.00	884.31	-0.48	--	ND<50	ND<0.50	ND<0.50	ND<0.50	--	2.1	32	ND<250	
10/6/2008	897.01	13.06	0.00	883.95	-0.36	--	ND<50	ND<0.50	ND<0.50	ND<0.50	--	1.6	ND<10	ND<250	
1/5/2009	897.01	13.03	0.00	883.98	0.03	--	ND<50	ND<0.50	ND<0.50	ND<0.50	--	0.44J	140	ND<250	
4/1/2009	897.01	12.57	0.00	884.44	0.46	--	17J	ND<0.50	ND<0.50	ND<0.50	--	ND<0.50	330	ND<250	
7/1/2009	897.01	13.05	0.00	883.96	-0.48	--	ND<50	ND<0.50	ND<0.50	ND<0.50	--	0.93	410	ND<250	
10/6/2009	897.01	13.52	0.00	883.49	-0.47	--	ND<50	ND<0.50	ND<0.50	ND<0.50	--	0.45J	57	ND<250	
4/22/2010	897.01	12.50	0.00	884.51	1.02	--	34J	ND<0.50	ND<0.50	ND<0.50	--	0.33J	420	ND<250	
MW-17															
1/19/2006	--	11.82	0.00	--	--	--	54	ND<1.0	ND<1.0	ND<1.0	--	ND<2.0	530	ND<1000	
6/7/2006	895.90	11.38	0.00	884.52	--	--	69	ND<1.0	ND<1.0	ND<1.0	--	0.91J	260	ND<1000	Gauged and sampled on 6/7/2006
8/7/2006	895.90	12.00	0.00	883.90	-0.62	--	25J	ND<1.0	ND<1.0	ND<1.0	--	0.75J	280	ND<1000	
11/6/2006	895.90	12.55	0.00	883.35	-0.55	--	65	ND<1.0	ND<1.0	ND<1.0	--	0.75J	320	ND<1000	
1/24/2007	895.90	12.61	0.00	883.29	-0.06	--	ND<50	ND<1.0	ND<1.0	ND<1.0	--	0.63J	150	ND<1000	
4/18/2007	895.90	12.80	0.00	883.10	-0.19	--	48J	ND<1.0	ND<1.0	ND<1.0	--	0.63J	160	ND<1000	
7/24/2007	895.90	12.80	0.00	883.10	0.00	--	61	0.15J	0.73J	0.14J	--	0.48J	130	ND<1000	
10/17/2007	895.90	14.24	0.00	881.66	-1.44	--	35J	0.38J	ND<1.0	0.20J	--	1.5J	170	ND<1000	
1/22/2008	895.90	12.70	0.00	883.20	1.54	--	30J	ND<1.0	ND<1.0	ND<1.0	--	0.33J	100	ND<1000	
4/17/2008	895.90	11.98	0.00	883.92	0.72	--	37J	ND<0.50	ND<0.50	ND<0.50	--	ND<0.50	190	ND<250	
7/17/2008	895.90	12.40	0.00	883.50	-0.42	--	15J	ND<0.50	ND<0.50	ND<0.50	--	ND<0.50	69	ND<250	

Table 2
HISTORIC FLUID LEVELS AND SELECTED ANALYTICAL RESULTS
April 1994 Through April 2010
76 Station 7426

Date Sampled	TOC Elevation (feet)	Depth to Water (feet)	LPH Thickness (feet)	Ground-water Elevation (feet)	Change in Elevation (feet)	TPH-G 8015 (µg/l)	TPH-G (GC/MS) (µg/l)	Benzene (µg/l)	Toluene (µg/l)	Ethyl-benzene (µg/l)	MTBE (8021B) (µg/l)	MTBE (8260B) (µg/l)	TBA (µg/l)	Ethanol (8260B) (µg/l)	Comments
MW-17 continued															
10/6/2008	895.90	12.70	0.00	883.20	-0.30	--	ND<50	ND<0.50	ND<0.50	ND<0.50	--	0.22J	82	ND<250	
1/5/2009	895.90	12.68	0.00	883.22	0.02	--	26J	ND<0.50	ND<0.50	ND<0.50	--	0.30J	170	ND<250	
4/1/2009	895.90	12.27	0.00	883.63	0.41	--	29J	ND<0.50	ND<0.50	ND<0.50	--	0.36J	180	ND<250	
7/1/2009	895.90	12.69	0.00	883.21	-0.42	--	13J	ND<0.50	ND<0.50	ND<0.50	--	0.26J	100	ND<250	
10/6/2009	895.90	13.12	0.00	882.78	-0.43	--	37J	ND<0.50	0.26J	ND<0.50	--	ND<0.50	88	ND<250	
4/22/2010	895.90	12.12	0.00	883.78	1.00	--	37J	ND<0.50	ND<0.50	ND<0.50	--	ND<0.50	160	ND<250	
MW-18															
1/19/2006	--	13.46	0.00	--	--	--	ND<50	ND<1.0	ND<1.0	ND<1.0	--	ND<2.0	ND<10	ND<1000	
6/7/2006	897.63	13.35	0.00	884.28	--	--	ND<50	ND<1.0	ND<1.0	ND<1.0	--	0.65J	ND<10	ND<1000	Gauged and sampled on 6/7/2006
8/7/2006	897.63	13.70	0.00	883.93	-0.35	--	ND<50	ND<1.0	ND<1.0	ND<1.0	--	0.64J	ND<10	ND<1000	
11/6/2006	897.63	14.15	0.00	883.48	-0.45	--	ND<50	ND<1.0	ND<1.0	ND<1.0	--	1.7J	ND<10	ND<1000	
1/24/2007	897.63	14.28	0.00	883.35	-0.13	--	ND<50	ND<1.0	ND<1.0	ND<1.0	--	ND<2.0	ND<10	ND<1000	
4/18/2007	897.63	14.15	0.00	883.48	0.13	--	ND<50	ND<1.0	ND<1.0	ND<1.0	--	0.70J	ND<10	ND<1000	
7/24/2007	897.63	14.30	0.00	883.33	-0.15	--	ND<50	0.20J	0.55J	ND<1.0	--	0.77J	ND<10	ND<1000	
10/17/2007	897.63	14.55	0.00	883.08	-0.25	--	ND<50	ND<1.0	ND<1.0	ND<1.0	--	ND<2.0	ND<10	ND<1000	
1/22/2008	897.63	14.35	0.00	883.28	0.20	--	ND<50	ND<1.0	ND<1.0	ND<1.0	--	0.49J	ND<10	ND<1000	
4/17/2008	897.63	13.58	0.00	884.05	0.77	--	ND<50	ND<0.50	ND<0.50	ND<0.50	--	ND<0.50	ND<10	ND<250	
7/17/2008	897.63	14.00	0.00	883.63	-0.42	--	ND<50	ND<0.50	ND<0.50	ND<0.50	--	ND<0.50	ND<10	ND<250	
10/6/2008	897.63	14.26	0.00	883.37	-0.26	--	ND<50	ND<0.50	ND<0.50	ND<0.50	--	ND<0.50	ND<10	ND<250	
1/5/2009	897.63	14.34	0.00	883.29	-0.08	--	ND<50	ND<0.50	0.19J	ND<0.50	--	ND<0.50	ND<10	ND<250	
4/1/2009	897.63	13.93	0.00	883.70	0.41	--	ND<50	ND<0.50	ND<0.50	ND<0.50	--	ND<0.50	ND<10	ND<250	
7/1/2009	897.63	14.26	0.00	883.37	-0.33	--	ND<50	ND<0.50	ND<0.50	ND<0.50	--	ND<0.50	ND<10	ND<250	

Table 2
HISTORIC FLUID LEVELS AND SELECTED ANALYTICAL RESULTS
April 1994 Through April 2010
76 Station 7426

Date Sampled	TOC Elevation (feet)	Depth to Water (feet)	LPH Thickness (feet)	Ground-water Elevation (feet)	Change in Elevation (feet)	TPH-G 8015 (µg/l)	TPH-G (GC/MS) (µg/l)	Benzene (µg/l)	Toluene (µg/l)	Ethyl-benzene (µg/l)	MTBE (8021B) (µg/l)	MTBE (8260B) (µg/l)	TBA (µg/l)	Ethanol (8260B) (µg/l)	Comments
MW-18 continued															
10/6/2009	897.63	14.73	0.00	882.90	-0.47	--	ND<50	ND<0.50	ND<0.50	ND<0.50	--	ND<0.50	ND<10	ND<250	
4/22/2010	897.63	13.86	0.00	883.77	0.87	--	ND<50	ND<0.50	ND<0.50	ND<0.50	--	ND<0.50	ND<10	ND<250	
MW-19															
1/19/2006	--	12.50	0.00	--	--	--	ND<50	ND<1.0	ND<1.0	ND<1.0	--	ND<2.0	ND<10	ND<1000	
6/7/2006	897.79	12.36	0.00	885.43	--	--	ND<50	ND<1.0	ND<1.0	ND<1.0	--	0.27J	ND<10	ND<1000	Gauged and sampled on 6/7/2006
8/7/2006	897.79	12.70	0.00	885.09	-0.34	--	ND<50	ND<1.0	ND<1.0	ND<1.0	--	0.62J	ND<10	ND<1000	
11/6/2006	897.79	13.25	0.00	884.54	-0.55	--	ND<50	ND<1.0	ND<1.0	ND<1.0	--	0.41J	ND<10	ND<1000	
1/24/2007	897.79	13.45	0.00	884.34	-0.20	--	ND<50	ND<1.0	ND<1.0	ND<1.0	--	ND<2.0	ND<10	ND<1000	
4/18/2007	897.79	13.25	0.00	884.54	0.20	--	ND<50	ND<1.0	ND<1.0	ND<1.0	--	0.36J	ND<10	ND<1000	
7/24/2007	897.79	13.52	0.00	884.27	-0.27	--	ND<50	ND<1.0	ND<1.0	ND<1.0	--	0.49J	ND<10	ND<1000	
10/17/2007	897.79	13.80	0.00	883.99	-0.28	--	ND<50	ND<1.0	ND<1.0	ND<1.0	--	ND<2.0	ND<10	ND<1000	
1/22/2008	897.79	13.80	0.00	883.99	0.00	--	ND<50	ND<1.0	ND<1.0	ND<1.0	--	ND<2.0	ND<10	ND<1000	
4/17/2008	897.79	12.65	0.00	885.14	1.15	--	ND<50	ND<0.50	ND<0.50	ND<0.50	--	ND<0.50	ND<10	ND<250	
7/17/2008	897.79	13.10	0.00	884.69	-0.45	--	ND<50	ND<0.50	ND<0.50	ND<0.50	--	ND<0.50	ND<10	ND<250	
10/6/2008	897.79	13.47	0.00	884.32	-0.37	--	ND<50	ND<0.50	ND<0.50	ND<0.50	--	ND<0.50	ND<10	ND<250	
1/5/2009	897.79	13.52	0.00	884.27	-0.05	--	ND<50	ND<0.50	ND<0.50	ND<0.50	--	ND<0.50	ND<10	ND<250	
4/1/2009	897.79	13.07	0.00	884.72	0.45	--	ND<50	ND<0.50	ND<0.50	ND<0.50	--	ND<0.50	ND<10	ND<250	
7/1/2009	897.79	13.47	0.00	884.32	-0.40	--	ND<50	ND<0.50	ND<0.50	ND<0.50	--	ND<0.50	ND<10	ND<250	
10/6/2009	897.79	14.02	0.00	883.77	-0.55	--	ND<50	ND<0.50	ND<0.50	ND<0.50	--	ND<0.50	ND<10	ND<250	
4/22/2010	897.79	13.01	0.00	884.78	1.01	--	ND<50	ND<0.50	ND<0.50	ND<0.50	--	ND<0.50	ND<10	ND<250	
MW-20															
4/17/2008	895.94	14.40	0.00	881.54	--	--	73	ND<0.50	ND<0.50	ND<0.50	--	1.3	ND<10	ND<250	

Table 2
HISTORIC FLUID LEVELS AND SELECTED ANALYTICAL RESULTS
April 1994 Through April 2010
76 Station 7426

Date Sampled	TOC Elevation (feet)	Depth to Water (feet)	LPH Thickness (feet)	Ground-water Elevation (feet)	Change in Elevation (feet)	TPH-G 8015 (µg/l)	TPH-G (GC/MS) (µg/l)	Benzene (µg/l)	Toluene (µg/l)	Ethyl-benzene (µg/l)	MTBE (8021B) (µg/l)	MTBE (8260B) (µg/l)	TBA (µg/l)	Ethanol (8260B) (µg/l)	Comments
MW-20 continued															
7/17/2008	895.94	14.60	0.00	881.34	-0.20	--	18J	ND<0.50	ND<0.50	ND<0.50	--	0.43J	64	ND<250	
10/6/2008	895.94	14.68	0.00	881.26	-0.08	--	ND<50	ND<0.50	ND<0.50	ND<0.50	--	0.55	120	ND<250	
1/5/2009	895.94	14.67	0.00	881.27	0.01	--	25J	ND<0.50	ND<0.50	ND<0.50	--	0.40J	160	ND<250	
4/1/2009	895.94	14.51	0.00	881.43	0.16	--	44J	ND<0.50	ND<0.50	ND<0.50	--	0.84	ND<10	ND<250	
7/1/2009	895.94	14.70	0.00	881.24	-0.19	--	28J	ND<0.50	ND<0.50	ND<0.50	--	0.44J	150	ND<250	
10/6/2009	895.94	14.93	0.00	881.01	-0.23	--	38J	ND<0.50	ND<0.50	ND<0.50	--	ND<0.50	120	ND<250	
4/22/2010	895.94	14.39	0.00	881.55	0.54	--	46J	ND<0.50	ND<0.50	ND<0.50	--	0.52	ND<10	ND<250	
MW-21															
4/17/2008	897.17	15.93	0.00	881.24	--	--	ND<50	ND<0.50	ND<0.50	ND<0.50	--	ND<0.50	ND<10	ND<250	
7/17/2008	897.17	16.10	0.00	881.07	-0.17	--	ND<50	ND<0.50	ND<0.50	ND<0.50	--	ND<0.50	ND<10	ND<250	
10/6/2008	897.17	16.10	0.00	881.07	0.00	--	ND<50	ND<0.50	ND<0.50	ND<0.50	--	ND<0.50	ND<10	ND<250	
1/5/2009	897.17	16.11	0.00	881.06	-0.01	--	ND<50	ND<0.50	ND<0.50	ND<0.50	--	ND<0.50	ND<10	ND<250	
4/1/2009	897.17	16.02	0.00	881.15	0.09	--	ND<50	ND<0.50	ND<0.50	ND<0.50	--	ND<0.50	ND<10	ND<250	
7/1/2009	897.17	16.12	0.00	881.05	-0.10	--	ND<50	ND<0.50	ND<0.50	ND<0.50	--	ND<0.50	ND<10	ND<250	
10/6/2009	897.17	16.31	0.00	880.86	-0.19	--	ND<50	ND<0.50	ND<0.50	ND<0.50	--	ND<0.50	ND<10	ND<250	
4/22/2010	897.17	16.02	0.00	881.15	0.29	--	ND<50	ND<0.50	ND<0.50	ND<0.50	--	ND<0.50	ND<10	ND<250	
MW-22															
4/17/2008	894.26	12.28	0.00	881.98	--	--	140	ND<0.50	ND<0.50	ND<0.50	--	1.5	ND<10	ND<250	
7/17/2008	894.26	12.50	0.00	881.76	-0.22	--	52	ND<0.50	ND<0.50	ND<0.50	--	0.65	66	ND<250	
10/6/2008	894.26	12.70	0.00	881.56	-0.20	--	45J	ND<0.50	ND<0.50	ND<0.50	--	0.74	110	ND<250	
1/5/2009	894.26	12.67	0.00	881.59	0.03	--	52	ND<0.50	ND<0.50	ND<0.50	--	ND<0.50	87	ND<250	
4/1/2009	894.26	12.48	0.00	881.78	0.19	--	45J	ND<0.50	ND<0.50	ND<0.50	--	1.0	ND<10	ND<250	
7/1/2009	894.26	12.73	0.00	881.53	-0.25	--	47J	ND<0.50	ND<0.50	ND<0.50	--	1.2	69	ND<250	

Table 2
HISTORIC FLUID LEVELS AND SELECTED ANALYTICAL RESULTS
April 1994 Through April 2010
76 Station 7426

Date Sampled	TOC Elevation (feet)	Depth to Water (feet)	LPH Thickness (feet)	Ground-water Elevation (feet)	Change in Elevation (feet)	TPH-G 8015 (µg/l)	TPH-G (GC/MS) (µg/l)	Benzene (µg/l)	Toluene (µg/l)	Ethyl-benzene (µg/l)	MTBE (8021B) (µg/l)	MTBE (8260B) (µg/l)	TBA (µg/l)	Ethanol (8260B) (µg/l)	Comments
MW-22 continued															
10/6/2009	894.26	12.98	0.00	881.28	-0.25	--	49J	ND<0.50	ND<0.50	ND<0.50	--	0.45J	110	ND<250	
4/22/2010	894.26	12.40	0.00	881.86	0.58	--	47J	ND<0.50	ND<0.50	ND<0.50	--	0.58	ND<10	ND<250	

Table 2 a
ADDITIONAL HISTORIC ANALYTICAL RESULTS
76 Station 7426

Date Sampled	TPH-D (µg/l)	Total Xylenes (µg/l)	Ethylene-dibromide (EDB) (µg/l)	1,2-DCA (EDC) (µg/l)	DIPE (µg/l)	ETBE (µg/l)	TAME (µg/l)	Bromo-benzene (µg/l)	Bromo-chloro-methane (µg/l)	Bromo-dichloro-methane (µg/l)	Bromo-form (µg/l)	Bromo-methane (µg/l)
GW-1												
4/25/1994	ND	1000	--	--	--	--	--	--	--	--	--	--
9/24/1997	--	ND	--	--	--	--	--	--	--	--	--	--
12/3/1997	--	ND	--	--	--	--	--	--	--	--	--	--
2/25/1998	--	ND	--	--	--	--	--	--	--	--	--	--
5/12/1998	--	ND	--	--	--	--	--	--	--	--	--	--
7/22/1998	--	0.64	--	--	--	--	--	--	--	--	--	--
10/13/1998	--	ND	--	--	--	--	--	--	--	--	--	--
1/7/1999	--	ND	--	--	--	--	--	--	--	--	--	--
4/12/1999	--	ND	--	--	--	--	--	--	--	--	--	--
7/13/1999	--	ND	--	--	--	--	--	--	--	--	--	--
10/8/1999	--	ND	--	--	--	--	--	--	--	--	--	--
1/4/2000	--	ND< 0.6	--	--	--	--	--	--	--	--	--	--
4/25/2000	--	ND<0.6	--	--	--	--	--	--	--	--	--	--
7/25/2000	ND<500	ND<1	--	--	ND<2	ND<2	ND<2	--	--	--	--	--
12/6/2000	--	ND<1	--	--	ND<2	ND<2	ND<2	--	--	--	--	--
3/9/2001	--	ND<1	--	--	ND<2	ND<2	ND<2	--	--	--	--	--
6/20/2001	--	ND<1	--	--	ND<2	ND<2	ND<2	--	--	--	--	--
9/13/2001	--	ND<1	--	--	ND<1	ND<1	ND<1	--	--	--	--	--
12/17/2001	--	ND<1	--	--	ND<1	ND<1	ND<1	--	--	--	--	--
3/5/2002	--	ND<1	--	--	ND<1	ND<1	ND<1	--	--	--	--	--
6/1/2002	--	0.81J	--	--	ND<1	ND<1	ND<1	--	--	--	--	--
9/3/2002	--	ND<1	--	--	ND<1	ND<1	ND<1	--	--	--	--	--
11/19/2002	--	ND<1	--	--	ND<2	ND<2	ND<2	--	--	--	--	--
1/30/2003	--	ND<1	--	--	ND<2	ND<2	ND<2	--	--	--	--	--
4/21/2003	--	ND<1	--	--	ND<2	ND<2	ND<2	--	--	--	--	--

Table 2 a
ADDITIONAL HISTORIC ANALYTICAL RESULTS
76 Station 7426

Date Sampled	TPH-D (µg/l)	Total Xylenes (µg/l)	Ethylene-dibromide (EDB) (µg/l)	1,2-DCA (EDC) (µg/l)	DIPE (µg/l)	ETBE (µg/l)	TAME (µg/l)	Bromo-benzene (µg/l)	Bromo-chloro-methane (µg/l)	Bromo-dichloro-methane (µg/l)	Bromo-form (µg/l)	Bromo-methane (µg/l)
GW-1 continued												
7/11/2003	--	ND<1	--	--	ND<2	ND<2	ND<2	--	--	--	--	--
10/21/2003	--	ND<1	--	--	ND<2	ND<2	ND<2	--	--	--	--	--
1/22/2004	--	ND<1	--	--	ND<2	ND<2	ND<2	--	--	--	--	--
4/15/2004	--	76	--	--	ND<2	ND<2	ND<2	--	--	--	--	--
7/13/2004	--	ND<1	--	--	ND<2	ND<2	ND<2	--	--	--	--	--
10/5/2004	--	ND<1	--	--	ND<2	ND<2	ND<2	--	--	--	--	--
1/10/2005	--	ND<1	--	--	ND<2	ND<2	ND<2	--	--	--	--	--
4/4/2005	--	ND<1.0	--	--	ND<2.0	ND<2.0	ND<2.0	--	--	--	--	--
7/6/2005	--	ND<1.0	--	--	ND<2.0	ND<2.0	ND<2.0	--	--	--	--	--
10/4/2005	--	ND<1.0	--	--	ND<2.0	ND<2.0	ND<2.0	--	--	--	--	--
1/19/2006	--	ND<1.0	--	--	ND<2.0	ND<2.0	ND<2.0	--	--	--	--	--
5/2/2006	--	ND<1.0	--	--	ND<2.0	ND<2.0	ND<2.0	--	--	--	--	--
8/7/2006	--	ND<1.0	--	--	ND<2.0	ND<2.0	ND<2.0	--	--	--	--	--
11/6/2006	--	ND<1.0	--	--	ND<2.0	ND<2.0	ND<2.0	--	--	--	--	--
1/24/2007	--	ND<1.0	--	--	ND<2.0	ND<2.0	ND<2.0	--	--	--	--	--
4/18/2007	--	ND<1.0	--	--	ND<2.0	ND<2.0	ND<2.0	--	--	--	--	--
7/24/2007	--	ND<1.0	--	--	ND<2.0	ND<2.0	ND<2.0	--	--	--	--	--
10/17/2007	--	ND<1.0	--	--	ND<2.0	ND<2.0	ND<2.0	--	--	--	--	--
1/22/2008	--	ND<1.0	--	--	ND<2.0	ND<2.0	ND<2.0	--	--	--	--	--
4/17/2008	--	ND<1.0	--	--	ND<0.50	ND<0.50	ND<0.50	--	--	--	--	--
7/17/2008	--	ND<1.0	--	--	ND<0.50	ND<0.50	ND<0.50	--	--	--	--	--
10/6/2008	--	ND<1.0	--	--	ND<0.50	ND<0.50	ND<0.50	--	--	--	--	--
1/5/2009	--	ND<1.0	--	--	ND<0.50	ND<0.50	ND<0.50	--	--	--	--	--
4/1/2009	--	ND<1.0	--	--	ND<0.50	ND<0.50	ND<0.50	--	--	--	--	--
7/1/2009	--	ND<1.0	--	--	ND<0.50	ND<0.50	ND<0.50	--	--	--	--	--

Table 2 a
ADDITIONAL HISTORIC ANALYTICAL RESULTS
76 Station 7426

Date Sampled	TPH-D (µg/l)	Total Xylenes (µg/l)	Ethylene-dibromide (EDB) (µg/l)	1,2-DCA (EDC) (µg/l)	DIPE (µg/l)	ETBE (µg/l)	TAME (µg/l)	Bromo-benzene (µg/l)	Bromo-chloro-methane (µg/l)	Bromo-dichloro-methane (µg/l)	Bromo-form (µg/l)	Bromo-methane (µg/l)
GW-1 continued												
10/6/2009	--	ND<1.0	--	--	ND<0.50	ND<0.50	ND<0.50	--	--	--	--	--
4/22/2010	--	ND<1.0	--	--	ND<0.50	ND<0.50	ND<0.50	--	--	--	--	--
GW-2												
4/25/1994	ND	2.5	--	--	--	--	--	--	--	--	--	--
6/23/1997	--	ND	--	--	--	--	--	--	--	--	--	--
9/24/1997	--	ND	--	--	--	--	--	--	--	--	--	--
12/3/1997	--	0.68	--	--	--	--	--	--	--	--	--	--
2/25/1998	--	2.0	--	--	--	--	--	--	--	--	--	--
5/12/1998	--	ND	--	--	--	--	--	--	--	--	--	--
7/22/1998	--	11	--	--	--	--	--	--	--	--	--	--
10/13/1998	--	1.2	--	--	--	--	--	--	--	--	--	--
1/7/1999	--	ND	--	--	--	--	--	--	--	--	--	--
4/12/1999	--	ND	--	--	--	--	--	--	--	--	--	--
7/13/1999	--	ND	--	--	--	--	--	--	--	--	--	--
10/8/1999	--	ND	--	--	--	--	--	--	--	--	--	--
1/4/2000	--	ND< 0.6	--	--	--	--	--	--	--	--	--	--
4/25/2000	--	1.4	--	--	--	--	--	--	--	--	--	--
7/25/2000	ND<500	ND<1	--	--	ND<2	ND<2	ND<2	--	--	--	--	--
12/6/2000	--	ND<1	--	--	ND<2	ND<2	ND<2	--	--	--	--	--
3/9/2001	--	ND<2	--	--	ND<4	ND<4	ND<4	--	--	--	--	--
6/20/2001	--	ND<1	--	--	ND<2	ND<2	ND<2	--	--	--	--	--
9/13/2001	--	ND<1	--	--	ND<1	ND<1	ND<1	--	--	--	--	--
12/17/2001	--	ND<1	--	--	ND<1	ND<1	ND<1	--	--	--	--	--
3/5/2002	--	ND<1	--	--	ND<1	ND<1	ND<1	--	--	--	--	--
6/1/2002	--	1.3	--	--	ND<1	ND<1	ND<1	--	--	--	--	--

Table 2 a
ADDITIONAL HISTORIC ANALYTICAL RESULTS
76 Station 7426

Date Sampled	TPH-D (µg/l)	Total Xylenes (µg/l)	Ethylene-dibromide (EDB) (µg/l)	1,2-DCA (EDC) (µg/l)	DIPE (µg/l)	ETBE (µg/l)	TAME (µg/l)	Bromo-benzene (µg/l)	Bromo-chloro-methane (µg/l)	Bromo-dichloro-methane (µg/l)	Bromo-form (µg/l)	Bromo-methane (µg/l)
GW-2 continued												
9/3/2002	--	0.42J	--	--	ND<1	ND<1	ND<1	--	--	--	--	--
11/19/2002	--	ND<1	--	--	ND<2	ND<2	ND<2	--	--	--	--	--
1/30/2003	--	ND<1	--	--	ND<2	ND<2	ND<2	--	--	--	--	--
4/21/2003	--	ND<1	--	--	ND<2	ND<2	ND<2	--	--	--	--	--
7/11/2003	--	ND<1	--	--	ND<2	ND<2	ND<2	--	--	--	--	--
10/21/2003	--	ND<1	--	--	ND<2	ND<2	ND<2	--	--	--	--	--
1/22/2004	--	ND<1	--	--	ND<2	ND<2	ND<2	--	--	--	--	--
4/15/2004	--	74	--	--	ND<2	ND<2	ND<2	--	--	--	--	--
7/13/2004	--	ND<1	--	--	ND<2	ND<2	ND<2	--	--	--	--	--
10/5/2004	--	ND<1	--	--	ND<2	ND<2	ND<2	--	--	--	--	--
1/10/2005	--	ND<1	--	--	ND<2	ND<2	ND<2	--	--	--	--	--
4/4/2005	--	1.1	--	--	ND<2.0	ND<2.0	ND<2.0	--	--	--	--	--
7/6/2005	--	ND<1.0	--	--	ND<2.0	ND<2.0	ND<2.0	--	--	--	--	--
10/4/2005	--	ND<1.0	--	--	ND<2.0	ND<2.0	ND<2.0	--	--	--	--	--
1/19/2006	--	ND<1.0	--	--	ND<2.0	ND<2.0	ND<2.0	--	--	--	--	--
5/2/2006	--	ND<1.0	--	--	ND<2.0	ND<2.0	ND<2.0	--	--	--	--	--
8/7/2006	--	ND<1.0	--	--	ND<2.0	ND<2.0	ND<2.0	--	--	--	--	--
11/6/2006	--	ND<1.0	--	--	ND<2.0	ND<2.0	ND<2.0	--	--	--	--	--
1/24/2007	--	ND<1.0	--	--	ND<2.0	ND<2.0	ND<2.0	--	--	--	--	--
4/18/2007	--	ND<1.0	--	--	ND<2.0	ND<2.0	ND<2.0	--	--	--	--	--
7/24/2007	--	0.52J	--	--	ND<2.0	ND<2.0	ND<2.0	--	--	--	--	--
10/17/2007	--	ND<1.0	--	--	ND<2.0	ND<2.0	ND<2.0	--	--	--	--	--
1/22/2008	--	ND<1.0	--	--	ND<2.0	ND<2.0	ND<2.0	--	--	--	--	--
4/17/2008	--	ND<1.0	--	--	ND<0.50	ND<0.50	ND<0.50	--	--	--	--	--
7/17/2008	--	ND<1.0	--	--	ND<0.50	ND<0.50	ND<0.50	--	--	--	--	--

Table 2 a
ADDITIONAL HISTORIC ANALYTICAL RESULTS
76 Station 7426

Date Sampled	TPH-D (µg/l)	Total Xylenes (µg/l)	Ethylene-dibromide (EDB) (µg/l)	1,2-DCA (EDC) (µg/l)	DIPE (µg/l)	ETBE (µg/l)	TAME (µg/l)	Bromo-benzene (µg/l)	Bromo-chloro-methane (µg/l)	Bromo-dichloro-methane (µg/l)	Bromo-form (µg/l)	Bromo-methane (µg/l)
GW-2 continued												
10/6/2008	--	ND<1.0	--	--	ND<0.50	ND<0.50	ND<0.50	--	--	--	--	--
1/5/2009	--	ND<1.0	--	--	ND<0.50	ND<0.50	ND<0.50	--	--	--	--	--
4/1/2009	--	ND<1.0	--	--	ND<0.50	ND<0.50	ND<0.50	--	--	--	--	--
7/1/2009	--	ND<1.0	--	--	ND<0.50	ND<0.50	ND<0.50	--	--	--	--	--
10/6/2009	--	ND<1.0	--	--	ND<0.50	ND<0.50	ND<0.50	--	--	--	--	--
4/22/2010	--	ND<1.0	--	--	ND<0.50	ND<0.50	ND<0.50	--	--	--	--	--
GW-3												
4/25/1994	ND	4.2	--	--	--	--	--	--	--	--	--	--
6/23/1997	--	45	--	--	--	--	--	--	--	--	--	--
9/24/1997	--	920	--	--	--	--	--	--	--	--	--	--
12/3/1997	--	130	--	--	--	--	--	--	--	--	--	--
2/25/1998	--	1200	--	--	--	--	--	--	--	--	--	--
5/12/1998	--	380	--	--	--	--	--	--	--	--	--	--
7/22/1998	--	270	--	--	--	--	--	--	--	--	--	--
10/13/1998	--	390	--	--	--	--	--	--	--	--	--	--
1/7/1999	--	400	--	--	--	--	--	--	--	--	--	--
4/12/1999	--	140	--	--	--	--	--	--	--	--	--	--
7/13/1999	--	700	--	--	--	--	--	--	--	--	--	--
10/8/1999	--	150	--	--	--	--	--	--	--	--	--	--
1/4/2000	--	140	--	--	--	--	--	--	--	--	--	--
4/25/2000	--	5700	--	--	--	--	--	--	--	--	--	--
7/25/2000	260	660	--	--	ND<200	ND<200	ND<200	--	--	--	--	--
12/6/2000	--	ND<300	--	--	ND<500	ND<500	ND<500	--	--	--	--	--
3/9/2001	--	780	--	--	ND<200	ND<200	ND<200	--	--	--	--	--
6/20/2001	--	62	--	--	ND<2	3.0	ND<2	--	--	--	--	--

Table 2 a
ADDITIONAL HISTORIC ANALYTICAL RESULTS
76 Station 7426

Date Sampled	TPH-D (µg/l)	Total Xylenes (µg/l)	Ethylene-dibromide (EDB) (µg/l)	1,2-DCA (EDC) (µg/l)	DIPE (µg/l)	ETBE (µg/l)	TAME (µg/l)	Bromo-benzene (µg/l)	Bromo-chloro-methane (µg/l)	Bromo-dichloro-methane (µg/l)	Bromo-form (µg/l)	Bromo-methane (µg/l)
GW-3 continued												
9/13/2001	--	64	--	--	ND<5	ND<5	ND<5	--	--	--	--	--
12/17/2001	--	77	--	--	ND<1	2.8	ND<1	--	--	--	--	--
3/5/2002	--	9.0	--	--	ND<1	2.0	ND<1	--	--	--	--	--
6/1/2002	--	150	--	--	ND<30	11J	ND<30	--	--	--	--	--
9/3/2002	--	29	--	--	ND<10	ND<10	ND<10	--	--	--	--	--
11/19/2002	--	1400	--	--	ND<2	3.7	ND<2	--	--	--	--	--
1/30/2003	--	15	--	--	ND<10	ND<10	ND<10	--	--	--	--	--
4/21/2003	--	30	--	--	ND<2	1.9J	ND<2	--	--	--	--	--
7/11/2003	--	14	--	--	ND<2	ND<2	ND<2	--	--	--	--	--
10/21/2003	--	15	--	--	ND<2	ND<2	ND<2	--	--	--	--	--
1/22/2004	--	2.7	--	--	ND<2	1.3J	ND<2	--	--	--	--	--
4/15/2004	--	130	--	--	ND<20	5.8J	ND<20	--	--	--	--	--
7/13/2004	--	2300	--	--	ND<2	2.4	ND<2	--	--	--	--	--
10/5/2004	--	180	--	--	ND<2	ND<2	ND<2	--	--	--	--	--
1/10/2005	--	2300	--	--	ND<100	ND<100	ND<100	--	--	--	--	--
4/4/2005	--	100	--	--	ND<2.0	0.69J	0.45J	--	--	--	--	--
7/6/2005	--	65	--	--	ND<20	ND<20	ND<20	--	--	--	--	--
10/4/2005	--	370	--	--	ND<20	ND<20	ND<20	--	--	--	--	--
1/19/2006	--	64	--	--	ND<2.0	ND<2.0	ND<2.0	--	--	--	--	--
5/2/2006	--	610	--	--	ND<2.0	0.70J	0.81J	--	--	--	--	--
8/7/2006	--	310	--	--	ND<20	ND<20	ND<20	--	--	--	--	--
11/6/2006	--	110	--	--	ND<10	ND<10	ND<10	--	--	--	--	--
1/24/2007	--	61	--	--	ND<10	ND<10	ND<10	--	--	--	--	--
4/18/2007	--	55	--	--	ND<10	ND<10	ND<10	--	--	--	--	--
7/24/2007	--	300	--	--	ND<10	1.6J	ND<10	--	--	--	--	--

Table 2 a
ADDITIONAL HISTORIC ANALYTICAL RESULTS
76 Station 7426

Date Sampled	TPH-D (µg/l)	Total Xylenes (µg/l)	Ethylene-dibromide (EDB) (µg/l)	1,2-DCA (EDC) (µg/l)	DIPE (µg/l)	ETBE (µg/l)	TAME (µg/l)	Bromo-benzene (µg/l)	Bromo-chloro-methane (µg/l)	Bromo-dichloro-methane (µg/l)	Bromo-form (µg/l)	Bromo-methane (µg/l)
GW-3 continued												
10/17/2007	--	43	--	--	ND<4.0	ND<4.0	ND<4.0	--	--	--	--	--
1/22/2008	--	83	--	--	ND<2.0	0.33J	ND<2.0	--	--	--	--	--
4/17/2008	--	56	--	--	ND<0.50	ND<0.50	ND<0.50	--	--	--	--	--
7/17/2008	--	110	ND<0.50	ND<0.50	ND<0.50	0.30J	ND<0.50	ND<0.50	ND<0.50	ND<0.50	ND<0.50	ND<1.0
10/6/2008	--	130	--	--	ND<0.50	ND<0.50	ND<0.50	--	--	--	--	--
1/5/2009	--	45	--	--	ND<0.50	ND<0.50	ND<0.50	--	--	--	--	--
4/1/2009	--	99	--	--	ND<0.50	ND<0.50	ND<0.50	--	--	--	--	--
7/1/2009	--	20	--	--	ND<0.50	ND<0.50	ND<0.50	--	--	--	--	--
10/6/2009	--	17	--	--	ND<0.50	ND<0.50	ND<0.50	--	--	--	--	--
4/22/2010	--	11	--	--	ND<0.50	ND<0.50	ND<0.50	--	--	--	--	--
GW-4												
4/25/1994	ND	ND	--	--	--	--	--	--	--	--	--	--
6/23/1997	--	ND	--	--	--	--	--	--	--	--	--	--
9/24/1997	--	ND	--	--	--	--	--	--	--	--	--	--
12/3/1997	--	4.0	--	--	--	--	--	--	--	--	--	--
2/25/1998	--	0.76	--	--	--	--	--	--	--	--	--	--
5/12/1998	--	ND	--	--	--	--	--	--	--	--	--	--
7/22/1998	--	ND	--	--	--	--	--	--	--	--	--	--
10/13/1998	--	0.87	--	--	--	--	--	--	--	--	--	--
1/7/1999	--	ND	--	--	--	--	--	--	--	--	--	--
4/12/1999	--	ND	--	--	--	--	--	--	--	--	--	--
7/13/1999	--	0.9	--	--	--	--	--	--	--	--	--	--
10/8/1999	--	ND	--	--	--	--	--	--	--	--	--	--
1/4/2000	--	ND< 0.6	--	--	--	--	--	--	--	--	--	--
4/25/2000	--	0.6	--	--	--	--	--	--	--	--	--	--

Table 2 a
ADDITIONAL HISTORIC ANALYTICAL RESULTS
76 Station 7426

Date Sampled	TPH-D (µg/l)	Total Xylenes (µg/l)	Ethylene-dibromide (EDB) (µg/l)	1,2-DCA (EDC) (µg/l)	DIPE (µg/l)	ETBE (µg/l)	TAME (µg/l)	Bromo-benzene (µg/l)	Bromo-chloro-methane (µg/l)	Bromo-dichloro-methane (µg/l)	Bromo-form (µg/l)	Bromo-methane (µg/l)
GW-4 continued												
7/25/2000	ND<500	ND<1	--	--	ND<2	ND<2	ND<2	--	--	--	--	--
12/6/2000	--	ND<1	--	--	ND<2	ND<2	ND<2	--	--	--	--	--
3/9/2001	--	ND<1	--	--	ND<2	ND<2	ND<2	--	--	--	--	--
6/20/2001	--	ND<1	--	--	ND<2	ND<2	ND<2	--	--	--	--	--
9/13/2001	--	ND<1	--	--	ND<1	ND<1	ND<1	--	--	--	--	--
12/17/2001	--	ND<1	--	--	ND<1	ND<1	ND<1	--	--	--	--	--
3/5/2002	--	ND<1	--	--	ND<1	ND<1	ND<1	--	--	--	--	--
6/1/2002	--	ND<1	--	--	ND<1	ND<1	ND<1	--	--	--	--	--
9/3/2002	--	0.32J	--	--	ND<1	ND<1	ND<1	--	--	--	--	--
11/19/2002	--	ND<1	--	--	ND<2	ND<2	ND<2	--	--	--	--	--
1/30/2003	--	ND<1	--	--	ND<2	ND<2	ND<2	--	--	--	--	--
4/21/2003	--	ND<1	--	--	ND<2	ND<2	ND<2	--	--	--	--	--
7/11/2003	--	ND<1	--	--	ND<2	ND<2	ND<2	--	--	--	--	--
10/21/2003	--	ND<1	--	--	ND<2	ND<2	ND<2	--	--	--	--	--
1/22/2004	--	ND<1	--	--	ND<2	ND<2	ND<2	--	--	--	--	--
4/15/2004	--	72	--	--	ND<2	ND<2	ND<2	--	--	--	--	--
7/13/2004	--	ND<1	--	--	ND<2	ND<2	ND<2	--	--	--	--	--
10/5/2004	--	ND<1	--	--	ND<2	ND<2	ND<2	--	--	--	--	--
1/10/2005	--	52	--	--	ND<2	ND<2	ND<2	--	--	--	--	--
4/4/2005	--	ND<1.0	--	--	ND<2.0	ND<2.0	ND<2.0	--	--	--	--	--
7/6/2005	--	ND<1.0	--	--	ND<2.0	ND<2.0	ND<2.0	--	--	--	--	--
10/4/2005	--	ND<1.0	--	--	ND<2.0	ND<2.0	ND<2.0	--	--	--	--	--
1/19/2006	--	ND<1.0	--	--	ND<2.0	ND<2.0	ND<2.0	--	--	--	--	--
5/2/2006	--	ND<1.0	--	--	ND<2.0	ND<2.0	ND<2.0	--	--	--	--	--
8/7/2006	--	ND<1.0	--	--	ND<2.0	ND<2.0	ND<2.0	--	--	--	--	--

Table 2 a
ADDITIONAL HISTORIC ANALYTICAL RESULTS
76 Station 7426

Date Sampled	TPH-D (µg/l)	Total Xylenes (µg/l)	Ethylene-dibromide (EDB) (µg/l)	1,2-DCA (EDC) (µg/l)	DIPE (µg/l)	ETBE (µg/l)	TAME (µg/l)	Bromo-benzene (µg/l)	Bromo-chloro-methane (µg/l)	Bromo-dichloro-methane (µg/l)	Bromo-form (µg/l)	Bromo-methane (µg/l)
GW-4 continued												
11/6/2006	--	ND<1.0	--	--	ND<2.0	ND<2.0	ND<2.0	--	--	--	--	--
1/24/2007	--	0.98J	--	--	ND<2.0	ND<2.0	ND<2.0	--	--	--	--	--
4/18/2007	--	ND<1.0	--	--	ND<2.0	ND<2.0	ND<2.0	--	--	--	--	--
7/24/2007	--	ND<1.0	--	--	ND<2.0	ND<2.0	ND<2.0	--	--	--	--	--
10/17/2007	--	ND<1.0	--	--	ND<2.0	ND<2.0	ND<2.0	--	--	--	--	--
1/22/2008	--	ND<1.0	--	--	ND<2.0	ND<2.0	ND<2.0	--	--	--	--	--
4/17/2008	--	ND<1.0	--	--	ND<0.50	ND<0.50	ND<0.50	--	--	--	--	--
7/17/2008	--	ND<1.0	--	--	ND<0.50	ND<0.50	ND<0.50	--	--	--	--	--
10/6/2008	--	ND<1.0	--	--	ND<0.50	ND<0.50	ND<0.50	--	--	--	--	--
1/5/2009	--	ND<1.0	--	--	ND<0.50	ND<0.50	ND<0.50	--	--	--	--	--
4/1/2009	--	ND<1.0	--	--	ND<0.50	ND<0.50	ND<0.50	--	--	--	--	--
7/1/2009	--	ND<1.0	--	--	ND<0.50	ND<0.50	ND<0.50	--	--	--	--	--
10/6/2009	--	ND<1.0	--	--	ND<0.50	ND<0.50	ND<0.50	--	--	--	--	--
4/22/2010	--	ND<1.0	--	--	ND<0.50	ND<0.50	ND<0.50	--	--	--	--	--
GW-5												
10/13/1998	--	ND	--	--	--	--	--	--	--	--	--	--
1/7/1999	--	ND	--	--	--	--	--	--	--	--	--	--
4/12/1999	--	ND	--	--	--	--	--	--	--	--	--	--
7/13/1999	--	ND	--	--	--	--	--	--	--	--	--	--
10/8/1999	--	ND	--	--	--	--	--	--	--	--	--	--
1/4/2000	--	ND< 0.6	--	--	--	--	--	--	--	--	--	--
7/25/2000	ND<500	ND<1	--	--	ND<2	ND<2	ND<2	--	--	--	--	--
12/6/2000	--	ND<1	--	--	ND<2	ND<2	ND<2	--	--	--	--	--
3/9/2001	--	ND<1	--	--	ND<2	ND<2	ND<2	--	--	--	--	--
6/20/2001	--	ND<1	--	--	ND<2	ND<2	ND<2	--	--	--	--	--

Table 2 a
ADDITIONAL HISTORIC ANALYTICAL RESULTS
76 Station 7426

Date Sampled	TPH-D (µg/l)	Total Xylenes (µg/l)	Ethylene-dibromide (EDB) (µg/l)	1,2-DCA (EDC) (µg/l)	DIPE (µg/l)	ETBE (µg/l)	TAME (µg/l)	Bromo-benzene (µg/l)	Bromo-chloro-methane (µg/l)	Bromo-dichloro-methane (µg/l)	Bromo-form (µg/l)	Bromo-methane (µg/l)
GW-5 continued												
9/13/2001	--	1.1	--	--	ND<1	ND<1	ND<1	--	--	--	--	--
12/17/2001	--	ND<1	--	--	ND<1	ND<1	ND<1	--	--	--	--	--
3/5/2002	--	ND<1	--	--	ND<1	ND<1	ND<1	--	--	--	--	--
6/1/2002	--	ND<1	--	--	ND<1	ND<1	ND<1	--	--	--	--	--
9/3/2002	--	0.39J	--	--	ND<1	ND<1	ND<1	--	--	--	--	--
11/19/2002	--	ND<1	--	--	ND<2	ND<2	ND<2	--	--	--	--	--
1/30/2003	--	ND<1	--	--	ND<2	ND<2	ND<2	--	--	--	--	--
4/21/2003	--	ND<1	--	--	ND<2	ND<2	ND<2	--	--	--	--	--
7/11/2003	--	ND<1	--	--	ND<2	ND<2	ND<2	--	--	--	--	--
10/21/2003	--	ND<1	--	--	ND<2	ND<2	ND<2	--	--	--	--	--
1/22/2004	--	ND<1	--	--	ND<2	ND<2	ND<2	--	--	--	--	--
4/15/2004	--	73	--	--	ND<2	ND<2	ND<2	--	--	--	--	--
7/13/2004	--	ND<1	--	--	ND<2	ND<2	ND<2	--	--	--	--	--
10/5/2004	--	ND<1	--	--	ND<2	ND<2	ND<2	--	--	--	--	--
1/10/2005	--	ND<1	--	--	ND<2	ND<2	ND<2	--	--	--	--	--
4/4/2005	--	ND<1.0	--	--	ND<2.0	ND<2.0	ND<2.0	--	--	--	--	--
7/6/2005	--	ND<1.0	--	--	ND<2.0	ND<2.0	ND<2.0	--	--	--	--	--
10/4/2005	--	ND<1.0	--	--	ND<2.0	ND<2.0	ND<2.0	--	--	--	--	--
1/19/2006	--	ND<1.0	--	--	ND<2.0	ND<2.0	ND<2.0	--	--	--	--	--
5/2/2006	--	ND<1.0	--	--	ND<2.0	ND<2.0	ND<2.0	--	--	--	--	--
8/7/2006	--	ND<1.0	--	--	ND<2.0	ND<2.0	ND<2.0	--	--	--	--	--
11/6/2006	--	ND<1.0	--	--	ND<2.0	ND<2.0	ND<2.0	--	--	--	--	--
1/24/2007	--	ND<1.0	--	--	ND<2.0	ND<2.0	ND<2.0	--	--	--	--	--
4/18/2007	--	ND<1.0	--	--	ND<2.0	ND<2.0	ND<2.0	--	--	--	--	--
7/24/2007	--	ND<1.0	--	--	ND<2.0	ND<2.0	ND<2.0	--	--	--	--	--

Table 2 a
ADDITIONAL HISTORIC ANALYTICAL RESULTS
76 Station 7426

Date Sampled	TPH-D (µg/l)	Total Xylenes (µg/l)	Ethylene-dibromide (EDB) (µg/l)	1,2-DCA (EDC) (µg/l)	DIPE (µg/l)	ETBE (µg/l)	TAME (µg/l)	Bromo-benzene (µg/l)	Bromo-chloro-methane (µg/l)	Bromo-dichloro-methane (µg/l)	Bromo-form (µg/l)	Bromo-methane (µg/l)
GW-5 continued												
10/17/2007	--	ND<1.0	--	--	ND<2.0	ND<2.0	ND<2.0	--	--	--	--	--
1/22/2008	--	ND<1.0	--	--	ND<2.0	ND<2.0	ND<2.0	--	--	--	--	--
4/17/2008	--	ND<1.0	--	--	ND<0.50	ND<0.50	ND<0.50	--	--	--	--	--
7/17/2008	--	ND<1.0	--	--	ND<0.50	ND<0.50	ND<0.50	--	--	--	--	--
10/6/2008	--	ND<1.0	--	--	ND<0.50	ND<0.50	ND<0.50	--	--	--	--	--
1/5/2009	--	ND<1.0	--	--	ND<0.50	ND<0.50	ND<0.50	--	--	--	--	--
4/1/2009	--	ND<1.0	--	--	ND<0.50	ND<0.50	ND<0.50	--	--	--	--	--
7/1/2009	--	ND<1.0	--	--	ND<0.50	ND<0.50	ND<0.50	--	--	--	--	--
10/6/2009	--	ND<1.0	--	--	ND<0.50	ND<0.50	ND<0.50	--	--	--	--	--
4/22/2010	--	ND<1.0	--	--	ND<0.50	ND<0.50	ND<0.50	--	--	--	--	--
GW-6												
10/13/1998	--	0.74	--	--	--	--	--	--	--	--	--	--
1/7/1999	--	ND	--	--	--	--	--	--	--	--	--	--
4/12/1999	--	ND	--	--	--	--	--	--	--	--	--	--
7/13/1999	--	ND	--	--	--	--	--	--	--	--	--	--
10/8/1999	--	ND	--	--	--	--	--	--	--	--	--	--
1/4/2000	--	ND< 0.6	--	--	--	--	--	--	--	--	--	--
12/6/2000	--	ND<1	--	--	ND<2	ND<2	ND<2	--	--	--	--	--
3/9/2001	--	ND<1	--	--	ND<2	ND<2	ND<2	--	--	--	--	--
6/20/2001	--	ND<1	--	--	ND<2	ND<2	ND<2	--	--	--	--	--
9/13/2001	--	1.1	--	--	ND<1	ND<1	1.7	--	--	--	--	--
12/17/2001	--	ND<1	--	--	ND<1	ND<1	1.8	--	--	--	--	--
3/5/2002	--	ND<1	--	--	ND<1	ND<1	ND<1	--	--	--	--	--
6/1/2002	--	6.6	--	--	ND<1	ND<1	ND<1	--	--	--	--	--
9/3/2002	--	4.8	--	--	ND<1	ND<1	ND<1	--	--	--	--	--

Table 2 a
ADDITIONAL HISTORIC ANALYTICAL RESULTS
76 Station 7426

Date Sampled	TPH-D (µg/l)	Total Xylenes (µg/l)	Ethylene-dibromide (EDB) (µg/l)	1,2-DCA (EDC) (µg/l)	DIPE (µg/l)	ETBE (µg/l)	TAME (µg/l)	Bromo-benzene (µg/l)	Bromo-chloro-methane (µg/l)	Bromo-dichloro-methane (µg/l)	Bromo-form (µg/l)	Bromo-methane (µg/l)
GW-6 continued												
11/19/2002	--	ND<1	--	--	ND<2	ND<2	ND<2	--	--	--	--	--
1/30/2003	--	ND<1	--	--	ND<2	ND<2	ND<2	--	--	--	--	--
4/21/2003	--	ND<1	--	--	ND<2	ND<2	ND<2	--	--	--	--	--
7/11/2003	--	ND<1	--	--	ND<2	ND<2	ND<2	--	--	--	--	--
10/21/2003	--	ND<1	--	--	ND<2	1.8J	ND<2	--	--	--	--	--
1/22/2004	--	ND<1	--	--	ND<2	ND<2	ND<2	--	--	--	--	--
4/15/2004	--	83	--	--	ND<2	ND<2	ND<2	--	--	--	--	--
7/13/2004	--	ND<1	--	--	ND<2	1.1J	ND<2	--	--	--	--	--
10/5/2004	--	0.62J	--	--	ND<2	ND<2	ND<2	--	--	--	--	--
1/10/2005	--	ND<1	--	--	ND<2	ND<2	ND<2	--	--	--	--	--
4/4/2005	--	ND<1.0	--	--	ND<2.0	ND<2.0	ND<2.0	--	--	--	--	--
7/6/2005	--	ND<1.0	--	--	ND<2.0	ND<2.0	ND<2.0	--	--	--	--	--
10/4/2005	--	ND<1.0	--	--	ND<2.0	ND<2.0	ND<2.0	--	--	--	--	--
1/19/2006	--	ND<1.0	--	--	ND<2.0	ND<2.0	ND<2.0	--	--	--	--	--
5/2/2006	--	0.49J	--	--	ND<2.0	ND<2.0	ND<2.0	--	--	--	--	--
8/7/2006	--	ND<1.0	--	--	ND<2.0	ND<2.0	ND<2.0	--	--	--	--	--
11/6/2006	--	ND<1.0	--	--	ND<2.0	ND<2.0	ND<2.0	--	--	--	--	--
1/24/2007	--	ND<1.0	--	--	ND<2.0	ND<2.0	ND<2.0	--	--	--	--	--
4/18/2007	--	ND<1.0	--	--	ND<2.0	ND<2.0	ND<2.0	--	--	--	--	--
7/24/2007	--	ND<1.0	--	--	ND<2.0	ND<2.0	ND<2.0	--	--	--	--	--
10/17/2007	--	ND<1.0	--	--	ND<2.0	ND<2.0	ND<2.0	--	--	--	--	--
1/22/2008	--	ND<1.0	--	--	ND<2.0	ND<2.0	ND<2.0	--	--	--	--	--
4/17/2008	--	ND<1.0	--	--	ND<0.50	ND<0.50	ND<0.50	--	--	--	--	--
7/17/2008	--	ND<1.0	--	--	ND<0.50	0.66	ND<0.50	--	--	--	--	--
10/6/2008	--	ND<1.0	--	--	ND<0.50	ND<0.50	ND<0.50	--	--	--	--	--

Table 2 a
ADDITIONAL HISTORIC ANALYTICAL RESULTS
76 Station 7426

Date Sampled	TPH-D (µg/l)	Total Xylenes (µg/l)	Ethylene-dibromide (EDB) (µg/l)	1,2-DCA (EDC) (µg/l)	DIPE (µg/l)	ETBE (µg/l)	TAME (µg/l)	Bromo-benzene (µg/l)	Bromo-chloro-methane (µg/l)	Bromo-dichloro-methane (µg/l)	Bromo-form (µg/l)	Bromo-methane (µg/l)
GW-6 continued												
1/5/2009	--	ND<1.0	--	--	ND<0.50	ND<0.50	ND<0.50	--	--	--	--	--
4/1/2009	--	ND<1.0	--	--	ND<0.50	ND<0.50	ND<0.50	--	--	--	--	--
7/1/2009	--	ND<1.0	--	--	ND<0.50	ND<0.50	ND<0.50	--	--	--	--	--
10/6/2009	--	ND<1.0	--	--	ND<0.50	ND<0.50	ND<0.50	--	--	--	--	--
4/22/2010	--	ND<1.0	--	--	ND<0.50	ND<0.50	ND<0.50	--	--	--	--	--
GW-7												
10/13/1998	--	1.4	--	--	--	--	--	--	--	--	--	--
1/7/1999	--	ND	--	--	--	--	--	--	--	--	--	--
4/12/1999	--	1.1	--	--	--	--	--	--	--	--	--	--
7/13/1999	--	1.9	--	--	--	--	--	--	--	--	--	--
10/8/1999	--	1.4	--	--	--	--	--	--	--	--	--	--
1/4/2000	--	2.2	--	--	--	--	--	--	--	--	--	--
7/25/2000	ND<500	ND<1	--	--	ND<2	ND<2	ND<2	--	--	--	--	--
12/6/2000	--	ND<5	--	--	ND<10	ND<10	ND<10	--	--	--	--	--
3/9/2001	--	ND<1	--	--	ND<2	ND<2	ND<2	--	--	--	--	--
6/20/2001	--	ND<1	--	--	ND<2	ND<2	ND<2	--	--	--	--	--
9/13/2001	--	0.94J	--	--	ND<1	ND<1	ND<1	--	--	--	--	--
12/17/2001	--	ND<1	--	--	ND<1	ND<1	ND<1	--	--	--	--	--
3/5/2002	--	ND<1	--	--	ND<1	ND<1	ND<1	--	--	--	--	--
6/1/2002	--	ND<1	--	--	ND<1	ND<1	ND<1	--	--	--	--	--
9/3/2002	--	0.32J	--	--	ND<1	ND<1	ND<1	--	--	--	--	--
11/19/2002	--	ND<1	--	--	ND<2	ND<2	ND<2	--	--	--	--	--
1/30/2003	--	ND<1	--	--	ND<2	ND<2	ND<2	--	--	--	--	--
4/21/2003	--	ND<1	--	--	ND<2	ND<2	ND<2	--	--	--	--	--
7/11/2003	--	ND<1	--	--	ND<2	ND<2	ND<2	--	--	--	--	--

Table 2 a
ADDITIONAL HISTORIC ANALYTICAL RESULTS
76 Station 7426

Date Sampled	TPH-D (µg/l)	Total Xylenes (µg/l)	Ethylene-dibromide (EDB) (µg/l)	1,2-DCA (EDC) (µg/l)	DIPE (µg/l)	ETBE (µg/l)	TAME (µg/l)	Bromo-benzene (µg/l)	Bromo-chloro-methane (µg/l)	Bromo-dichloro-methane (µg/l)	Bromo-form (µg/l)	Bromo-methane (µg/l)
GW-7 continued												
10/21/2003	--	ND<1	--	--	ND<2	ND<2	ND<2	--	--	--	--	--
1/22/2004	--	ND<1	--	--	ND<2	ND<2	ND<2	--	--	--	--	--
4/15/2004	--	73	--	--	ND<2	ND<2	ND<2	--	--	--	--	--
7/13/2004	--	ND<1	--	--	ND<2	ND<2	ND<2	--	--	--	--	--
10/5/2004	--	ND<1	--	--	ND<2	ND<2	ND<2	--	--	--	--	--
1/10/2005	--	ND<1	--	--	ND<2	ND<2	ND<2	--	--	--	--	--
4/4/2005	--	ND<1.0	--	--	ND<2.0	ND<2.0	ND<2.0	--	--	--	--	--
7/6/2005	--	ND<1.0	--	--	ND<2.0	ND<2.0	ND<2.0	--	--	--	--	--
10/4/2005	--	ND<1.0	--	--	ND<2.0	ND<2.0	ND<2.0	--	--	--	--	--
1/19/2006	--	ND<1.0	--	--	ND<2.0	ND<2.0	ND<2.0	--	--	--	--	--
5/2/2006	--	ND<1.0	--	--	ND<2.0	ND<2.0	ND<2.0	--	--	--	--	--
8/7/2006	--	ND<1.0	--	--	ND<2.0	ND<2.0	ND<2.0	--	--	--	--	--
11/6/2006	--	ND<1.0	--	--	ND<2.0	ND<2.0	ND<2.0	--	--	--	--	--
1/24/2007	--	ND<1.0	--	--	ND<2.0	ND<2.0	ND<2.0	--	--	--	--	--
4/18/2007	--	ND<1.0	--	--	ND<2.0	ND<2.0	ND<2.0	--	--	--	--	--
7/24/2007	--	ND<1.0	--	--	ND<2.0	ND<2.0	ND<2.0	--	--	--	--	--
10/17/2007	--	ND<1.0	--	--	ND<2.0	ND<2.0	ND<2.0	--	--	--	--	--
1/22/2008	--	ND<1.0	--	--	ND<2.0	ND<2.0	ND<2.0	--	--	--	--	--
4/17/2008	--	ND<1.0	--	--	ND<0.50	ND<0.50	ND<0.50	--	--	--	--	--
7/17/2008	--	ND<1.0	--	--	ND<0.50	ND<0.50	ND<0.50	--	--	--	--	--
10/6/2008	--	ND<1.0	--	--	ND<0.50	ND<0.50	ND<0.50	--	--	--	--	--
1/5/2009	--	ND<1.0	--	--	ND<0.50	ND<0.50	ND<0.50	--	--	--	--	--
4/1/2009	--	ND<1.0	--	--	ND<0.50	ND<0.50	ND<0.50	--	--	--	--	--
7/1/2009	--	ND<1.0	--	--	ND<0.50	ND<0.50	ND<0.50	--	--	--	--	--
10/6/2009	--	ND<1.0	--	--	ND<0.50	ND<0.50	ND<0.50	--	--	--	--	--

Table 2 a
ADDITIONAL HISTORIC ANALYTICAL RESULTS
76 Station 7426

Date Sampled	TPH-D (µg/l)	Total Xylenes (µg/l)	Ethylene-dibromide (EDB) (µg/l)	1,2-DCA (EDC) (µg/l)	DIPE (µg/l)	ETBE (µg/l)	TAME (µg/l)	Bromo-benzene (µg/l)	Bromo-chloro-methane (µg/l)	Bromo-dichloro-methane (µg/l)	Bromo-form (µg/l)	Bromo-methane (µg/l)
GW-7 continued												
4/22/2010	--	ND<1.0	--	--	ND<0.50	ND<0.50	ND<0.50	--	--	--	--	--
GW-9												
12/6/2000	--	ND<20	--	--	ND<30	ND<30	ND<30	--	--	--	--	--
3/9/2001	--	ND<1	--	--	ND<2	ND<2	ND<2	--	--	--	--	--
6/20/2001	--	ND<1	--	--	ND<2	ND<2	ND<2	--	--	--	--	--
9/13/2001	--	ND<1	--	--	ND<1	ND<1	ND<1	--	--	--	--	--
3/5/2002	--	ND<1	--	--	ND<1	ND<1	ND<1	--	--	--	--	--
11/19/2002	--	ND<1	--	--	ND<2	ND<2	ND<2	--	--	--	--	--
1/30/2003	--	ND<1	--	--	ND<2	ND<2	ND<2	--	--	--	--	--
4/21/2003	--	ND<1	--	--	ND<2	ND<2	ND<2	--	--	--	--	--
7/11/2003	--	ND<1	--	--	ND<2	ND<2	ND<2	--	--	--	--	--
10/21/2003	--	ND<1	--	--	ND<2	ND<2	ND<2	--	--	--	--	--
1/22/2004	--	ND<1	--	--	ND<2	ND<2	ND<2	--	--	--	--	--
4/15/2004	--	78	--	--	ND<2	ND<2	ND<2	--	--	--	--	--
7/13/2004	--	ND<1	--	--	ND<2	ND<2	ND<2	--	--	--	--	--
10/5/2004	--	ND<1	--	--	ND<2	ND<2	ND<2	--	--	--	--	--
1/10/2005	--	ND<1	--	--	ND<2	ND<2	ND<2	--	--	--	--	--
4/4/2005	--	ND<1.0	--	--	ND<2.0	ND<2.0	ND<2.0	--	--	--	--	--
7/6/2005	--	ND<1.0	--	--	ND<2.0	ND<2.0	ND<2.0	--	--	--	--	--
10/4/2005	--	ND<1.0	--	--	ND<2.0	ND<2.0	ND<2.0	--	--	--	--	--
1/19/2006	--	ND<1.0	--	--	ND<2.0	ND<2.0	ND<2.0	--	--	--	--	--
6/7/2006	--	ND<1.0	--	--	ND<2.0	ND<2.0	ND<2.0	--	--	--	--	--
1/24/2007	--	ND<1.0	--	--	ND<2.0	ND<2.0	ND<2.0	--	--	--	--	--
7/24/2007	--	ND<1.0	--	--	ND<2.0	ND<2.0	ND<2.0	--	--	--	--	--
4/17/2008	--	ND<1.0	--	--	ND<0.50	ND<0.50	ND<0.50	--	--	--	--	--

Table 2 a
ADDITIONAL HISTORIC ANALYTICAL RESULTS
76 Station 7426

Date Sampled	TPH-D (µg/l)	Total Xylenes (µg/l)	Ethylene-dibromide (EDB) (µg/l)	1,2-DCA (EDC) (µg/l)	DIPE (µg/l)	ETBE (µg/l)	TAME (µg/l)	Bromo-benzene (µg/l)	Bromo-chloro-methane (µg/l)	Bromo-dichloro-methane (µg/l)	Bromo-form (µg/l)	Bromo-methane (µg/l)
GW-9 continued												
7/17/2008	--	ND<1.0	--	--	ND<0.50	ND<0.50	ND<0.50	--	--	--	--	--
10/6/2008	--	ND<1.0	--	--	ND<0.50	ND<0.50	ND<0.50	--	--	--	--	--
1/5/2009	--	ND<1.0	--	--	ND<0.50	ND<0.50	ND<0.50	--	--	--	--	--
4/1/2009	--	ND<1.0	--	--	ND<0.50	ND<0.50	ND<0.50	--	--	--	--	--
7/1/2009	--	ND<1.0	--	--	ND<0.50	ND<0.50	ND<0.50	--	--	--	--	--
10/6/2009	--	ND<1.0	--	--	ND<0.50	ND<0.50	ND<0.50	--	--	--	--	--
4/22/2010	--	ND<1.0	--	--	ND<0.50	ND<0.50	ND<0.50	--	--	--	--	--
GW-10												
12/6/2000	--	ND<1	--	--	ND<2	ND<2	ND<2	--	--	--	--	--
3/9/2001	--	ND<1	--	--	ND<2	ND<2	ND<2	--	--	--	--	--
6/20/2001	--	ND<1	--	--	ND<2	ND<2	ND<2	--	--	--	--	--
9/13/2001	--	0.87J	--	--	ND<1	ND<1	ND<1	--	--	--	--	--
12/17/2001	--	ND<1	--	--	ND<1	ND<1	ND<1	--	--	--	--	--
3/5/2002	--	ND<1	--	--	ND<1	ND<1	ND<1	--	--	--	--	--
6/1/2002	--	ND<1	--	--	ND<1	ND<1	ND<1	--	--	--	--	--
9/3/2002	--	1.2	--	--	ND<1	ND<1	ND<1	--	--	--	--	--
11/19/2002	--	ND<1	--	--	ND<2	ND<2	ND<2	--	--	--	--	--
1/30/2003	--	ND<1	--	--	ND<2	ND<2	ND<2	--	--	--	--	--
4/21/2003	--	ND<1	--	--	ND<2	ND<2	ND<2	--	--	--	--	--
7/11/2003	--	ND<1	--	--	ND<2	ND<2	ND<2	--	--	--	--	--
10/21/2003	--	ND<1	--	--	ND<2	ND<2	ND<2	--	--	--	--	--
1/22/2004	--	ND<1	--	--	ND<2	ND<2	ND<2	--	--	--	--	--
4/15/2004	--	100	--	--	ND<2	ND<2	ND<2	--	--	--	--	--
7/13/2004	--	ND<1	--	--	ND<2	ND<2	ND<2	--	--	--	--	--
10/5/2004	--	ND<1	--	--	ND<2	ND<2	ND<2	--	--	--	--	--

Table 2 a
ADDITIONAL HISTORIC ANALYTICAL RESULTS
76 Station 7426

Date Sampled	TPH-D (µg/l)	Total Xylenes (µg/l)	Ethylene-dibromide (EDB) (µg/l)	1,2-DCA (EDC) (µg/l)	DIPE (µg/l)	ETBE (µg/l)	TAME (µg/l)	Bromo-benzene (µg/l)	Bromo-chloro-methane (µg/l)	Bromo-dichloro-methane (µg/l)	Bromo-form (µg/l)	Bromo-methane (µg/l)
GW-10 continued												
1/10/2005	--	ND<1	--	--	ND<2	ND<2	ND<2	--	--	--	--	--
4/4/2005	--	ND<1.0	--	--	ND<2.0	ND<2.0	ND<2.0	--	--	--	--	--
7/6/2005	--	ND<1.0	--	--	ND<2.0	ND<2.0	ND<2.0	--	--	--	--	--
10/4/2005	--	ND<1.0	--	--	ND<2.0	ND<2.0	ND<2.0	--	--	--	--	--
1/19/2006	--	ND<1.0	--	--	ND<2.0	ND<2.0	ND<2.0	--	--	--	--	--
5/2/2006	--	ND<1.0	--	--	ND<2.0	ND<2.0	ND<2.0	--	--	--	--	--
8/7/2006	--	ND<1.0	--	--	ND<2.0	ND<2.0	ND<2.0	--	--	--	--	--
11/6/2006	--	ND<1.0	--	--	ND<2.0	ND<2.0	ND<2.0	--	--	--	--	--
1/24/2007	--	ND<1.0	--	--	ND<2.0	ND<2.0	ND<2.0	--	--	--	--	--
4/18/2007	--	ND<1.0	--	--	ND<2.0	ND<2.0	ND<2.0	--	--	--	--	--
7/24/2007	--	0.81J	--	--	ND<2.0	ND<2.0	ND<2.0	--	--	--	--	--
1/22/2008	--	ND<1.0	--	--	ND<2.0	ND<2.0	ND<2.0	--	--	--	--	--
4/17/2008	--	ND<1.0	--	--	ND<0.50	ND<0.50	ND<0.50	--	--	--	--	--
7/17/2008	--	ND<1.0	--	--	ND<0.50	ND<0.50	ND<0.50	--	--	--	--	--
10/6/2008	--	ND<1.0	--	--	ND<0.50	ND<0.50	ND<0.50	--	--	--	--	--
1/5/2009	--	ND<1.0	--	--	ND<0.50	ND<0.50	ND<0.50	--	--	--	--	--
4/1/2009	--	ND<1.0	--	--	ND<0.50	ND<0.50	ND<0.50	--	--	--	--	--
7/1/2009	--	ND<1.0	--	--	ND<0.50	ND<0.50	ND<0.50	--	--	--	--	--
10/6/2009	--	0.77J	--	--	ND<0.50	ND<0.50	ND<0.50	--	--	--	--	--
4/22/2010	--	ND<1.0	--	--	ND<0.50	ND<0.50	ND<0.50	--	--	--	--	--
GW-11												
7/13/2004	--	500	--	--	ND<100	ND<100	18J	--	--	--	--	--
10/5/2004	--	23	--	--	ND<2	ND<2	ND<2	--	--	--	--	--
1/10/2005	--	9500	--	--	ND<100	ND<100	ND<100	--	--	--	--	--
4/4/2005	--	1000	--	--	ND<2.0	0.27J	1.1J	--	--	--	--	--

Table 2 a
ADDITIONAL HISTORIC ANALYTICAL RESULTS
76 Station 7426

Date Sampled	TPH-D (µg/l)	Total Xylenes (µg/l)	Ethylene-dibromide (EDB) (µg/l)	1,2-DCA (EDC) (µg/l)	DIPE (µg/l)	ETBE (µg/l)	TAME (µg/l)	Bromo-benzene (µg/l)	Bromo-chloro-methane (µg/l)	Bromo-dichloro-methane (µg/l)	Bromo-form (µg/l)	Bromo-methane (µg/l)
GW-11 continued												
7/6/2005	--	430	--	--	ND<20	ND<20	ND<20	--	--	--	--	--
10/4/2005	--	990	--	--	ND<20	ND<20	ND<20	--	--	--	--	--
1/19/2006	--	140	--	--	ND<2.0	ND<2.0	ND<2.0	--	--	--	--	--
5/2/2006	--	4400	--	--	ND<50	ND<50	9.0J	--	--	--	--	--
8/7/2006	--	210	--	--	ND<4.0	ND<4.0	ND<4.0	--	--	--	--	--
11/6/2006	--	190	--	--	ND<2.0	ND<2.0	ND<2.0	--	--	--	--	--
1/24/2007	--	9.0	--	--	ND<2.0	ND<2.0	ND<2.0	--	--	--	--	--
4/18/2007	--	18	--	--	ND<2.0	ND<2.0	ND<2.0	--	--	--	--	--
7/24/2007	--	36	--	--	ND<2.0	ND<2.0	ND<2.0	--	--	--	--	--
10/17/2007	--	25	--	--	ND<2.0	ND<2.0	ND<2.0	--	--	--	--	--
1/22/2008	--	ND<1.0	--	--	ND<2.0	ND<2.0	ND<2.0	--	--	--	--	--
4/17/2008	--	29	--	--	ND<0.50	ND<0.50	ND<0.50	--	--	--	--	--
7/17/2008	--	4.8	--	--	ND<0.50	0.99	2.0	--	--	--	--	--
10/6/2008	--	2.5	--	--	ND<0.50	ND<0.50	ND<0.50	--	--	--	--	--
1/5/2009	--	ND<1.0	--	--	ND<0.50	ND<0.50	ND<0.50	--	--	--	--	--
4/1/2009	--	0.62J	--	--	ND<0.50	ND<0.50	ND<0.50	--	--	--	--	--
7/1/2009	--	ND<1.0	--	--	ND<0.50	ND<0.50	ND<0.50	--	--	--	--	--
10/6/2009	--	1.2	--	--	ND<0.50	ND<0.50	ND<0.50	--	--	--	--	--
4/22/2010	--	ND<1.0	--	--	ND<0.50	ND<0.50	ND<0.50	--	--	--	--	--
GW-12												
7/13/2004	--	ND<1	--	--	ND<2	ND<2	ND<2	--	--	--	--	--
10/5/2004	--	ND<1	--	--	ND<2	ND<2	ND<2	--	--	--	--	--
1/10/2005	--	1100	--	--	ND<2	ND<2	ND<2	--	--	--	--	--
4/4/2005	--	ND<1.0	--	--	ND<2.0	ND<2.0	ND<2.0	--	--	--	--	--
7/6/2005	--	ND<1.0	--	--	ND<2.0	ND<2.0	ND<2.0	--	--	--	--	--

Table 2 a
ADDITIONAL HISTORIC ANALYTICAL RESULTS
76 Station 7426

Date Sampled	TPH-D (µg/l)	Total Xylenes (µg/l)	Ethylene-dibromide (EDB) (µg/l)	1,2-DCA (EDC) (µg/l)	DIPE (µg/l)	ETBE (µg/l)	TAME (µg/l)	Bromo-benzene (µg/l)	Bromo-chloro-methane (µg/l)	Bromo-dichloro-methane (µg/l)	Bromo-form (µg/l)	Bromo-methane (µg/l)
GW-12 continued												
10/4/2005	--	ND<1.0	--	--	ND<2.0	ND<2.0	ND<2.0	--	--	--	--	--
1/19/2006	--	ND<1.0	--	--	ND<2.0	ND<2.0	ND<2.0	--	--	--	--	--
5/2/2006	--	ND<1.0	--	--	ND<2.0	ND<2.0	ND<2.0	--	--	--	--	--
8/7/2006	--	ND<1.0	--	--	ND<2.0	ND<2.0	ND<2.0	--	--	--	--	--
11/6/2006	--	ND<1.0	--	--	ND<2.0	ND<2.0	ND<2.0	--	--	--	--	--
1/24/2007	--	ND<1.0	--	--	ND<2.0	ND<2.0	ND<2.0	--	--	--	--	--
4/18/2007	--	ND<1.0	--	--	ND<2.0	ND<2.0	ND<2.0	--	--	--	--	--
7/24/2007	--	ND<1.0	--	--	ND<2.0	ND<2.0	ND<2.0	--	--	--	--	--
10/17/2007	--	ND<1.0	--	--	ND<2.0	ND<2.0	ND<2.0	--	--	--	--	--
1/22/2008	--	ND<1.0	--	--	ND<2.0	ND<2.0	ND<2.0	--	--	--	--	--
4/17/2008	--	ND<1.0	--	--	ND<0.50	ND<0.50	ND<0.50	--	--	--	--	--
7/17/2008	--	ND<1.0	--	--	ND<0.50	ND<0.50	ND<0.50	--	--	--	--	--
10/6/2008	--	ND<1.0	--	--	ND<0.50	ND<0.50	ND<0.50	--	--	--	--	--
1/5/2009	--	ND<1.0	--	--	ND<0.50	ND<0.50	ND<0.50	--	--	--	--	--
4/1/2009	--	ND<1.0	--	--	ND<0.50	ND<0.50	ND<0.50	--	--	--	--	--
7/1/2009	--	ND<1.0	--	--	ND<0.50	ND<0.50	ND<0.50	--	--	--	--	--
10/6/2009	--	0.86J	--	--	ND<0.50	ND<0.50	ND<0.50	--	--	--	--	--
4/22/2010	--	ND<1.0	--	--	ND<0.50	ND<0.50	ND<0.50	--	--	--	--	--
GW-13												
7/13/2004	--	ND<1	--	--	ND<2	ND<2	ND<2	--	--	--	--	--
10/5/2004	--	ND<1	--	--	ND<2	ND<2	ND<2	--	--	--	--	--
1/10/2005	--	ND<1	--	--	ND<2	ND<2	ND<2	--	--	--	--	--
4/4/2005	--	ND<1.0	--	--	ND<2.0	ND<2.0	ND<2.0	--	--	--	--	--
7/6/2005	--	ND<1.0	--	--	ND<2.0	ND<2.0	ND<2.0	--	--	--	--	--
10/4/2005	--	ND<1.0	--	--	ND<2.0	ND<2.0	ND<2.0	--	--	--	--	--

Table 2 a
ADDITIONAL HISTORIC ANALYTICAL RESULTS
76 Station 7426

Date Sampled	TPH-D (µg/l)	Total Xylenes (µg/l)	Ethylene-dibromide (EDB) (µg/l)	1,2-DCA (EDC) (µg/l)	DIPE (µg/l)	ETBE (µg/l)	TAME (µg/l)	Bromo-benzene (µg/l)	Bromo-chloro-methane (µg/l)	Bromo-dichloro-methane (µg/l)	Bromo-form (µg/l)	Bromo-methane (µg/l)
GW-13 continued												
1/19/2006	--	ND<1.0	--	--	ND<2.0	ND<2.0	ND<2.0	--	--	--	--	--
5/2/2006	--	ND<1.0	--	--	ND<2.0	ND<2.0	ND<2.0	--	--	--	--	--
8/7/2006	--	ND<1.0	--	--	ND<2.0	ND<2.0	ND<2.0	--	--	--	--	--
11/6/2006	--	ND<1.0	--	--	ND<2.0	ND<2.0	ND<2.0	--	--	--	--	--
1/24/2007	--	0.98J	--	--	ND<2.0	ND<2.0	ND<2.0	--	--	--	--	--
4/18/2007	--	ND<1.0	--	--	ND<2.0	ND<2.0	ND<2.0	--	--	--	--	--
7/24/2007	--	ND<1.0	--	--	ND<2.0	ND<2.0	ND<2.0	--	--	--	--	--
10/17/2007	--	ND<1.0	--	--	ND<2.0	ND<2.0	ND<2.0	--	--	--	--	--
1/22/2008	--	0.54J	--	--	ND<2.0	ND<2.0	ND<2.0	--	--	--	--	--
4/17/2008	--	ND<1.0	--	--	ND<0.50	ND<0.50	ND<0.50	--	--	--	--	--
7/17/2008	--	ND<1.0	--	--	ND<0.50	ND<0.50	ND<0.50	--	--	--	--	--
10/6/2008	--	ND<1.0	--	--	ND<0.50	ND<0.50	ND<0.50	--	--	--	--	--
1/5/2009	--	ND<1.0	--	--	ND<0.50	ND<0.50	ND<0.50	--	--	--	--	--
4/1/2009	--	ND<1.0	--	--	ND<0.50	ND<0.50	ND<0.50	--	--	--	--	--
7/1/2009	--	ND<1.0	--	--	ND<0.50	ND<0.50	ND<0.50	--	--	--	--	--
10/6/2009	--	ND<1.0	--	--	ND<0.50	ND<0.50	ND<0.50	--	--	--	--	--
4/22/2010	--	ND<1.0	--	--	ND<0.50	ND<0.50	ND<0.50	--	--	--	--	--
MW-14												
1/19/2006	--	2.7	--	--	ND<2.0	ND<2.0	ND<2.0	--	--	--	--	--
6/7/2006	--	ND<1.0	--	--	ND<2.0	ND<2.0	ND<2.0	--	--	--	--	--
8/7/2006	--	0.78J	--	--	ND<2.0	ND<2.0	ND<2.0	--	--	--	--	--
11/6/2006	--	5.6	--	--	ND<2.0	ND<2.0	ND<2.0	--	--	--	--	--
1/24/2007	--	2.9	--	--	ND<2.0	ND<2.0	ND<2.0	--	--	--	--	--
4/18/2007	--	ND<1.0	--	--	ND<2.0	ND<2.0	ND<2.0	--	--	--	--	--
7/24/2007	--	0.48J	--	--	ND<2.0	ND<2.0	ND<2.0	--	--	--	--	--

Table 2 a
ADDITIONAL HISTORIC ANALYTICAL RESULTS
76 Station 7426

Date Sampled	TPH-D (µg/l)	Total Xylenes (µg/l)	Ethylene-dibromide (EDB) (µg/l)	1,2-DCA (EDC) (µg/l)	DIPE (µg/l)	ETBE (µg/l)	TAME (µg/l)	Bromo-benzene (µg/l)	Bromo-chloro-methane (µg/l)	Bromo-dichloro-methane (µg/l)	Bromo-form (µg/l)	Bromo-methane (µg/l)
MW-14 continued												
10/17/2007	--	ND<1.0	--	--	ND<2.0	ND<2.0	ND<2.0	--	--	--	--	--
1/22/2008	--	ND<1.0	--	--	ND<2.0	ND<2.0	ND<2.0	--	--	--	--	--
4/17/2008	--	ND<1.0	--	--	ND<0.50	ND<0.50	ND<0.50	--	--	--	--	--
7/17/2008	--	ND<1.0	--	--	ND<0.50	ND<0.50	ND<0.50	--	--	--	--	--
10/6/2008	--	ND<1.0	--	--	ND<0.50	ND<0.50	ND<0.50	--	--	--	--	--
1/5/2009	--	ND<1.0	--	--	ND<0.50	ND<0.50	ND<0.50	--	--	--	--	--
4/1/2009	--	ND<1.0	--	--	ND<0.50	ND<0.50	ND<0.50	--	--	--	--	--
7/1/2009	--	ND<1.0	--	--	ND<0.50	ND<0.50	ND<0.50	--	--	--	--	--
10/6/2009	--	ND<1.0	--	--	ND<0.50	ND<0.50	ND<0.50	--	--	--	--	--
4/22/2010	--	ND<1.0	--	--	ND<0.50	ND<0.50	ND<0.50	--	--	--	--	--
MW-15												
1/19/2006	--	ND<1.0	--	--	ND<2.0	ND<2.0	ND<2.0	--	--	--	--	--
6/7/2006	--	ND<1.0	--	--	ND<2.0	ND<2.0	ND<2.0	--	--	--	--	--
8/7/2006	--	ND<1.0	--	--	ND<2.0	ND<2.0	ND<2.0	--	--	--	--	--
11/6/2006	--	ND<1.0	--	--	ND<2.0	ND<2.0	ND<2.0	--	--	--	--	--
1/24/2007	--	ND<1.0	--	--	ND<2.0	ND<2.0	ND<2.0	--	--	--	--	--
4/18/2007	--	ND<1.0	--	--	ND<2.0	ND<2.0	ND<2.0	--	--	--	--	--
7/24/2007	--	ND<1.0	--	--	ND<2.0	ND<2.0	ND<2.0	--	--	--	--	--
10/17/2007	--	ND<1.0	--	--	ND<2.0	ND<2.0	ND<2.0	--	--	--	--	--
1/22/2008	--	ND<1.0	--	--	ND<2.0	ND<2.0	ND<2.0	--	--	--	--	--
4/17/2008	--	ND<1.0	--	--	ND<0.50	ND<0.50	ND<0.50	--	--	--	--	--
7/17/2008	--	ND<1.0	--	--	ND<0.50	ND<0.50	ND<0.50	--	--	--	--	--
10/6/2008	--	ND<1.0	--	--	ND<0.50	ND<0.50	ND<0.50	--	--	--	--	--
1/5/2009	--	ND<1.0	--	--	ND<0.50	ND<0.50	ND<0.50	--	--	--	--	--
4/1/2009	--	ND<1.0	--	--	ND<0.50	ND<0.50	ND<0.50	--	--	--	--	--

Table 2 a
ADDITIONAL HISTORIC ANALYTICAL RESULTS
76 Station 7426

Date Sampled	TPH-D (µg/l)	Total Xylenes (µg/l)	Ethylene-dibromide (EDB) (µg/l)	1,2-DCA (EDC) (µg/l)	DIPE (µg/l)	ETBE (µg/l)	TAME (µg/l)	Bromo-benzene (µg/l)	Bromo-chloro-methane (µg/l)	Bromo-dichloro-methane (µg/l)	Bromo-form (µg/l)	Bromo-methane (µg/l)
MW-15 continued												
7/1/2009	--	ND<1.0	--	--	ND<0.50	ND<0.50	ND<0.50	--	--	--	--	--
10/6/2009	--	1.6	--	--	ND<0.50	ND<0.50	ND<0.50	--	--	--	--	--
4/22/2010	--	ND<1.0	--	--	ND<0.50	ND<0.50	ND<0.50	--	--	--	--	--
MW-16												
1/19/2006	--	ND<1.0	--	--	ND<2.0	ND<2.0	ND<2.0	--	--	--	--	--
6/7/2006	--	ND<1.0	--	--	ND<2.0	ND<2.0	ND<2.0	--	--	--	--	--
8/7/2006	--	ND<1.0	--	--	ND<2.0	ND<2.0	ND<2.0	--	--	--	--	--
11/6/2006	--	ND<1.0	--	--	ND<2.0	ND<2.0	ND<2.0	--	--	--	--	--
1/24/2007	--	ND<1.0	--	--	ND<2.0	ND<2.0	ND<2.0	--	--	--	--	--
4/18/2007	--	ND<1.0	--	--	ND<2.0	ND<2.0	ND<2.0	--	--	--	--	--
7/24/2007	--	0.50J	--	--	ND<2.0	ND<2.0	ND<2.0	--	--	--	--	--
10/17/2007	--	ND<1.0	--	--	ND<2.0	ND<2.0	ND<2.0	--	--	--	--	--
1/22/2008	--	ND<1.0	--	--	ND<2.0	ND<2.0	ND<2.0	--	--	--	--	--
4/17/2008	--	ND<1.0	--	--	ND<0.50	ND<0.50	ND<0.50	--	--	--	--	--
7/17/2008	--	ND<1.0	--	--	ND<0.50	ND<0.50	ND<0.50	--	--	--	--	--
10/6/2008	--	ND<1.0	--	--	ND<0.50	ND<0.50	ND<0.50	--	--	--	--	--
1/5/2009	--	ND<1.0	--	--	ND<0.50	ND<0.50	ND<0.50	--	--	--	--	--
4/1/2009	--	ND<1.0	--	--	ND<0.50	ND<0.50	ND<0.50	--	--	--	--	--
7/1/2009	--	ND<1.0	--	--	ND<0.50	ND<0.50	ND<0.50	--	--	--	--	--
10/6/2009	--	ND<1.0	--	--	ND<0.50	ND<0.50	ND<0.50	--	--	--	--	--
4/22/2010	--	ND<1.0	--	--	ND<0.50	ND<0.50	ND<0.50	--	--	--	--	--
MW-17												
1/19/2006	--	ND<1.0	--	--	ND<2.0	ND<2.0	ND<2.0	--	--	--	--	--
6/7/2006	--	ND<1.0	--	--	ND<2.0	ND<2.0	ND<2.0	--	--	--	--	--
8/7/2006	--	ND<1.0	--	--	ND<2.0	ND<2.0	ND<2.0	--	--	--	--	--

Table 2 a
ADDITIONAL HISTORIC ANALYTICAL RESULTS
76 Station 7426

Date Sampled	TPH-D (µg/l)	Total Xylenes (µg/l)	Ethylene-dibromide (EDB) (µg/l)	1,2-DCA (EDC) (µg/l)	DIPE (µg/l)	ETBE (µg/l)	TAME (µg/l)	Bromo-benzene (µg/l)	Bromo-chloro-methane (µg/l)	Bromo-dichloro-methane (µg/l)	Bromo-form (µg/l)	Bromo-methane (µg/l)
MW-17 continued												
11/6/2006	--	ND<1.0	--	--	ND<2.0	ND<2.0	ND<2.0	--	--	--	--	--
1/24/2007	--	ND<1.0	--	--	ND<2.0	ND<2.0	ND<2.0	--	--	--	--	--
4/18/2007	--	ND<1.0	--	--	ND<2.0	ND<2.0	ND<2.0	--	--	--	--	--
7/24/2007	--	0.74J	--	--	ND<2.0	ND<2.0	ND<2.0	--	--	--	--	--
10/17/2007	--	ND<1.0	--	--	ND<2.0	ND<2.0	ND<2.0	--	--	--	--	--
1/22/2008	--	ND<1.0	--	--	ND<2.0	ND<2.0	ND<2.0	--	--	--	--	--
4/17/2008	--	ND<1.0	--	--	ND<0.50	ND<0.50	ND<0.50	--	--	--	--	--
7/17/2008	--	ND<1.0	--	--	ND<0.50	ND<0.50	ND<0.50	--	--	--	--	--
10/6/2008	--	ND<1.0	--	--	ND<0.50	ND<0.50	ND<0.50	--	--	--	--	--
1/5/2009	--	ND<1.0	--	--	ND<0.50	ND<0.50	ND<0.50	--	--	--	--	--
4/1/2009	--	ND<1.0	--	--	ND<0.50	ND<0.50	ND<0.50	--	--	--	--	--
7/1/2009	--	ND<1.0	--	--	ND<0.50	ND<0.50	ND<0.50	--	--	--	--	--
10/6/2009	--	ND<1.0	--	--	ND<0.50	ND<0.50	ND<0.50	--	--	--	--	--
4/22/2010	--	ND<1.0	--	--	ND<0.50	ND<0.50	ND<0.50	--	--	--	--	--
MW-18												
1/19/2006	--	ND<1.0	--	--	ND<2.0	ND<2.0	ND<2.0	--	--	--	--	--
6/7/2006	--	ND<1.0	--	--	ND<2.0	ND<2.0	ND<2.0	--	--	--	--	--
8/7/2006	--	ND<1.0	--	--	ND<2.0	ND<2.0	ND<2.0	--	--	--	--	--
11/6/2006	--	ND<1.0	--	--	ND<2.0	ND<2.0	ND<2.0	--	--	--	--	--
1/24/2007	--	ND<1.0	--	--	ND<2.0	ND<2.0	ND<2.0	--	--	--	--	--
4/18/2007	--	ND<1.0	--	--	ND<2.0	ND<2.0	ND<2.0	--	--	--	--	--
7/24/2007	--	ND<1.0	--	--	ND<2.0	ND<2.0	ND<2.0	--	--	--	--	--
10/17/2007	--	ND<1.0	--	--	ND<2.0	ND<2.0	ND<2.0	--	--	--	--	--
1/22/2008	--	ND<1.0	--	--	ND<2.0	ND<2.0	ND<2.0	--	--	--	--	--
4/17/2008	--	ND<1.0	--	--	ND<0.50	ND<0.50	ND<0.50	--	--	--	--	--

Table 2 a
ADDITIONAL HISTORIC ANALYTICAL RESULTS
76 Station 7426

Date Sampled	TPH-D (µg/l)	Total Xylenes (µg/l)	Ethylene-dibromide (EDB) (µg/l)	1,2-DCA (EDC) (µg/l)	DIPE (µg/l)	ETBE (µg/l)	TAME (µg/l)	Bromo-benzene (µg/l)	Bromo-chloro-methane (µg/l)	Bromo-dichloro-methane (µg/l)	Bromo-form (µg/l)	Bromo-methane (µg/l)
MW-18 continued												
7/17/2008	--	ND<1.0	--	--	ND<0.50	ND<0.50	ND<0.50	--	--	--	--	--
10/6/2008	--	ND<1.0	--	--	ND<0.50	ND<0.50	ND<0.50	--	--	--	--	--
1/5/2009	--	ND<1.0	--	--	ND<0.50	ND<0.50	ND<0.50	--	--	--	--	--
4/1/2009	--	ND<1.0	--	--	ND<0.50	ND<0.50	ND<0.50	--	--	--	--	--
7/1/2009	--	ND<1.0	--	--	ND<0.50	ND<0.50	ND<0.50	--	--	--	--	--
10/6/2009	--	ND<1.0	--	--	ND<0.50	ND<0.50	ND<0.50	--	--	--	--	--
4/22/2010	--	ND<1.0	--	--	ND<0.50	ND<0.50	ND<0.50	--	--	--	--	--
MW-19												
1/19/2006	--	ND<1.0	--	--	ND<2.0	ND<2.0	ND<2.0	--	--	--	--	--
6/7/2006	--	ND<1.0	--	--	ND<2.0	ND<2.0	ND<2.0	--	--	--	--	--
8/7/2006	--	ND<1.0	--	--	ND<2.0	ND<2.0	ND<2.0	--	--	--	--	--
11/6/2006	--	ND<1.0	--	--	ND<2.0	ND<2.0	ND<2.0	--	--	--	--	--
1/24/2007	--	ND<1.0	--	--	ND<2.0	ND<2.0	ND<2.0	--	--	--	--	--
4/18/2007	--	ND<1.0	--	--	ND<2.0	ND<2.0	ND<2.0	--	--	--	--	--
7/24/2007	--	ND<1.0	--	--	ND<2.0	ND<2.0	ND<2.0	--	--	--	--	--
10/17/2007	--	ND<1.0	--	--	ND<2.0	ND<2.0	ND<2.0	--	--	--	--	--
1/22/2008	--	ND<1.0	--	--	ND<2.0	ND<2.0	ND<2.0	--	--	--	--	--
4/17/2008	--	ND<1.0	--	--	ND<0.50	ND<0.50	ND<0.50	--	--	--	--	--
7/17/2008	--	ND<1.0	--	--	ND<0.50	ND<0.50	ND<0.50	--	--	--	--	--
10/6/2008	--	ND<1.0	--	--	ND<0.50	ND<0.50	ND<0.50	--	--	--	--	--
1/5/2009	--	ND<1.0	--	--	ND<0.50	ND<0.50	ND<0.50	--	--	--	--	--
4/1/2009	--	ND<1.0	--	--	ND<0.50	ND<0.50	ND<0.50	--	--	--	--	--
7/1/2009	--	ND<1.0	--	--	ND<0.50	ND<0.50	ND<0.50	--	--	--	--	--
10/6/2009	--	ND<1.0	--	--	ND<0.50	ND<0.50	ND<0.50	--	--	--	--	--
4/22/2010	--	ND<1.0	--	--	ND<0.50	ND<0.50	ND<0.50	--	--	--	--	--

Table 2 a
ADDITIONAL HISTORIC ANALYTICAL RESULTS
76 Station 7426

Date Sampled	TPH-D (µg/l)	Total Xylenes (µg/l)	Ethylene-dibromide (EDB) (µg/l)	1,2-DCA (EDC) (µg/l)	DIPE (µg/l)	ETBE (µg/l)	TAME (µg/l)	Bromo-benzene (µg/l)	Bromo-chloro-methane (µg/l)	Bromo-dichloro-methane (µg/l)	Bromo-form (µg/l)	Bromo-methane (µg/l)
MW-20												
4/17/2008	--	ND<1.0	--	--	ND<0.50	ND<0.50	ND<0.50	--	--	--	--	--
7/17/2008	--	ND<1.0	--	--	ND<0.50	ND<0.50	ND<0.50	--	--	--	--	--
10/6/2008	--	ND<1.0	--	--	ND<0.50	ND<0.50	ND<0.50	--	--	--	--	--
1/5/2009	--	ND<1.0	--	--	ND<0.50	ND<0.50	ND<0.50	--	--	--	--	--
4/1/2009	--	ND<1.0	--	--	ND<0.50	ND<0.50	ND<0.50	--	--	--	--	--
7/1/2009	--	ND<1.0	--	--	ND<0.50	ND<0.50	ND<0.50	--	--	--	--	--
10/6/2009	--	ND<1.0	--	--	ND<0.50	ND<0.50	ND<0.50	--	--	--	--	--
4/22/2010	--	ND<1.0	--	--	ND<0.50	ND<0.50	ND<0.50	--	--	--	--	--
MW-21												
4/17/2008	--	ND<1.0	--	--	ND<0.50	ND<0.50	ND<0.50	--	--	--	--	--
7/17/2008	--	ND<1.0	--	--	ND<0.50	ND<0.50	ND<0.50	--	--	--	--	--
10/6/2008	--	ND<1.0	--	--	ND<0.50	ND<0.50	ND<0.50	--	--	--	--	--
1/5/2009	--	ND<1.0	--	--	ND<0.50	ND<0.50	ND<0.50	--	--	--	--	--
4/1/2009	--	ND<1.0	--	--	ND<0.50	ND<0.50	ND<0.50	--	--	--	--	--
7/1/2009	--	ND<1.0	--	--	ND<0.50	ND<0.50	ND<0.50	--	--	--	--	--
10/6/2009	--	ND<1.0	--	--	ND<0.50	ND<0.50	ND<0.50	--	--	--	--	--
4/22/2010	--	ND<1.0	--	--	ND<0.50	ND<0.50	ND<0.50	--	--	--	--	--
MW-22												
4/17/2008	--	ND<1.0	--	--	ND<0.50	ND<0.50	ND<0.50	--	--	--	--	--
7/17/2008	--	ND<1.0	--	--	ND<0.50	ND<0.50	ND<0.50	--	--	--	--	--
10/6/2008	--	ND<1.0	--	--	ND<0.50	ND<0.50	ND<0.50	--	--	--	--	--
1/5/2009	--	ND<1.0	--	--	ND<0.50	ND<0.50	ND<0.50	--	--	--	--	--
4/1/2009	--	ND<1.0	--	--	ND<0.50	ND<0.50	ND<0.50	--	--	--	--	--
7/1/2009	--	ND<1.0	--	--	ND<0.50	ND<0.50	ND<0.50	--	--	--	--	--

Table 2 a
ADDITIONAL HISTORIC ANALYTICAL RESULTS
76 Station 7426

Date Sampled	TPH-D (µg/l)	Total Xylenes (µg/l)	Ethylene-dibromide (EDB) (µg/l)	1,2-DCA (EDC) (µg/l)	DIPE (µg/l)	ETBE (µg/l)	TAME (µg/l)	Bromo-benzene (µg/l)	Bromo-chloro-methane (µg/l)	Bromo-dichloro-methane (µg/l)	Bromo-form (µg/l)	Bromo-methane (µg/l)
MW-22 continued												
10/6/2009	--	ND<1.0	--	--	ND<0.50	ND<0.50	ND<0.50	--	--	--	--	--
4/22/2010	--	ND<1.0	--	--	ND<0.50	ND<0.50	ND<0.50	--	--	--	--	--

Table 2 b
ADDITIONAL HISTORIC ANALYTICAL RESULTS
76 Station 7426

Date Sampled	n-Butyl-benzene (µg/l)	sec-Butyl-benzene (µg/l)	tert-Butyl benzene (µg/l)	Carbon Tetra-chloride (µg/l)	Chloro-benzene (µg/l)	Chloro-ethane (µg/l)	Chloroform (µg/l)	Chloro-methane (µg/l)	2-Chloro-toluene (µg/l)	4-Chloro-toluene (µg/l)	1,2Dibrom-3-chloro-propane (µg/l)	Dibromo-chloro-methane (µg/l)
GW-3												
7/17/2008	ND<0.50	ND<0.50	ND<0.50	ND<0.50	ND<0.50	ND<0.50	ND<0.50	ND<0.50	ND<0.50	ND<0.50	ND<1.0	ND<0.50

Table 2 c
ADDITIONAL HISTORIC ANALYTICAL RESULTS
76 Station 7426

Date Sampled	Dibromo-methane (µg/l)	1,2-Dichloro-benzene (µg/l)	1,3-Dichloro-benzene (µg/l)	1,4-Dichloro-benzene (µg/l)	Dichloro-difluoro-methane (µg/l)	1,1-DCA (µg/l)	1,1-DCE (µg/l)	cis-1,2-DCE (µg/l)	trans-1,2-DCE (µg/l)	1,2-Dichloro-propane (µg/l)	1,3-Dichloro-propane (µg/l)	2,2-Dichloro-propane (µg/l)
GW-3												
7/17/2008	ND<0.50	ND<0.50	ND<0.50	ND<0.50	ND<0.50	ND<0.50	ND<0.50	ND<0.50	ND<0.50	ND<0.50	ND<0.50	ND<0.50

Table 2 d
ADDITIONAL HISTORIC ANALYTICAL RESULTS
76 Station 7426

Date Sampled	1,1-Dichloro-propene (µg/l)	cis-1,3-Dichloro-propene (µg/l)	trans-1,3-Dichloro-propene (µg/l)	Hexa-chloro-butadiene (µg/l)	Isopropyl-benzene (µg/l)	p-Isopropyl-toluene (µg/l)	Methane (mg/l)	Methylene chloride (µg/l)	Naph-thalene (µg/l)	n-Propyl-benzene (µg/l)	Styrene (µg/l)	1,1,1,2-Tetrachloro-ethane (µg/l)
GW-1												
4/15/2004	--	--	--	--	--	--	0.007	--	--	--	--	--
7/13/2004	--	--	--	--	--	--	0.020	--	--	--	--	--
10/5/2004	--	--	--	--	--	--	0.028	--	--	--	--	--
1/10/2005	--	--	--	--	--	--	ND<0.001	--	--	--	--	--
4/4/2005	--	--	--	--	--	--	0.008	--	--	--	--	--
7/6/2005	--	--	--	--	--	--	0.007	--	--	--	--	--
10/4/2005	--	--	--	--	--	--	0.006	--	--	--	--	--
1/19/2006	--	--	--	--	--	--	0.001	--	--	--	--	--
5/2/2006	--	--	--	--	--	--	ND<0.001	--	--	--	--	--
8/7/2006	--	--	--	--	--	--	0.002	--	--	--	--	--
11/6/2006	--	--	--	--	--	--	0.002	--	--	--	--	--
1/24/2007	--	--	--	--	--	--	0.006	--	--	--	--	--
4/18/2007	--	--	--	--	--	--	0.002	--	--	--	--	--
7/24/2007	--	--	--	--	--	--	ND<0.001	--	--	--	--	--
10/17/2007	--	--	--	--	--	--	0.004	--	--	--	--	--
1/22/2008	--	--	--	--	--	--	0.049	--	--	--	--	--
4/17/2008	--	--	--	--	--	--	0.004	--	--	--	--	--
7/17/2008	--	--	--	--	--	--	ND<0.001	--	--	--	--	--
10/6/2008	--	--	--	--	--	--	0.001	--	--	--	--	--
1/5/2009	--	--	--	--	--	--	0.008	--	--	--	--	--
4/1/2009	--	--	--	--	--	--	0.014	--	--	--	--	--
7/1/2009	--	--	--	--	--	--	0.004	--	--	--	--	--
10/6/2009	--	--	--	--	--	--	0.006	--	--	--	--	--
4/22/2010	--	--	--	--	--	--	0.0021	--	--	--	--	--
GW-2												

Table 2 d
ADDITIONAL HISTORIC ANALYTICAL RESULTS
76 Station 7426

Date Sampled	1,1-Dichloro-propene (µg/l)	cis-1,3-Dichloro-propene (µg/l)	trans-1,3-Dichloro-propene (µg/l)	Hexa-chloro-butadiene (µg/l)	Isopropyl-benzene (µg/l)	p-Isopropyl-toluene (µg/l)	Methane (mg/l)	Methylene chloride (µg/l)	Naph-thalene (µg/l)	n-Propyl-benzene (µg/l)	Styrene (µg/l)	1,1,1,2-Tetrachloro-ethane (µg/l)
GW-2 continued												
4/15/2004	--	--	--	--	--	--	0.007	--	--	--	--	--
7/13/2004	--	--	--	--	--	--	0.030	--	--	--	--	--
10/5/2004	--	--	--	--	--	--	0.015	--	--	--	--	--
1/10/2005	--	--	--	--	--	--	ND<0.001	--	--	--	--	--
4/4/2005	--	--	--	--	--	--	0.082	--	--	--	--	--
7/6/2005	--	--	--	--	--	--	0.045	--	--	--	--	--
10/4/2005	--	--	--	--	--	--	0.011	--	--	--	--	--
1/19/2006	--	--	--	--	--	--	0.044	--	--	--	--	--
5/2/2006	--	--	--	--	--	--	0.006	--	--	--	--	--
8/7/2006	--	--	--	--	--	--	0.114	--	--	--	--	--
11/6/2006	--	--	--	--	--	--	0.022	--	--	--	--	--
1/24/2007	--	--	--	--	--	--	0.035	--	--	--	--	--
4/18/2007	--	--	--	--	--	--	0.011	--	--	--	--	--
7/24/2007	--	--	--	--	--	--	0.009	--	--	--	--	--
10/17/2007	--	--	--	--	--	--	0.013	--	--	--	--	--
1/22/2008	--	--	--	--	--	--	0.004	--	--	--	--	--
4/17/2008	--	--	--	--	--	--	0.192	--	--	--	--	--
7/17/2008	--	--	--	--	--	--	0.005	--	--	--	--	--
10/6/2008	--	--	--	--	--	--	0.002	--	--	--	--	--
1/5/2009	--	--	--	--	--	--	0.015	--	--	--	--	--
4/1/2009	--	--	--	--	--	--	0.314	--	--	--	--	--
7/1/2009	--	--	--	--	--	--	0.041	--	--	--	--	--
10/6/2009	--	--	--	--	--	--	0.012	--	--	--	--	--
4/22/2010	--	--	--	--	--	--	0.095	--	--	--	--	--

GW-3

Table 2 d
ADDITIONAL HISTORIC ANALYTICAL RESULTS
76 Station 7426

Date Sampled	1,1-Dichloro-propene (µg/l)	cis-1,3-Dichloro-propene (µg/l)	trans-1,3-Dichloro-propene (µg/l)	Hexa-chloro-butadiene (µg/l)	Isopropyl-benzene (µg/l)	p-Isopropyl-toluene (µg/l)	Methane (mg/l)	Methylene chloride (µg/l)	Naph-thalene (µg/l)	n-Propyl-benzene (µg/l)	Styrene (µg/l)	1,1,1,2-Tetrachloro-ethane (µg/l)
GW-3 continued												
4/15/2004	--	--	--	--	--	--	5.950	--	--	--	--	--
7/13/2004	--	--	--	--	--	--	1.110	--	--	--	--	--
10/5/2004	--	--	--	--	--	--	0.520	--	--	--	--	--
1/10/2005	--	--	--	--	--	--	0.840	--	--	--	--	--
4/4/2005	--	--	--	--	--	--	0.956	--	--	--	--	--
7/6/2005	--	--	--	--	--	--	1.712	--	--	--	--	--
10/4/2005	--	--	--	--	--	--	2.454	--	--	--	--	--
1/19/2006	--	--	--	--	--	--	1.013	--	--	--	--	--
5/2/2006	--	--	--	--	--	--	5.603	--	--	--	--	--
8/7/2006	--	--	--	--	--	--	8.018	--	--	--	--	--
11/6/2006	--	--	--	--	--	--	1.685	--	--	--	--	--
1/24/2007	--	--	--	--	--	--	1.828	--	--	--	--	--
4/18/2007	--	--	--	--	--	--	2.980	--	--	--	--	--
7/24/2007	--	--	--	--	--	--	7.141	--	--	--	--	--
10/17/2007	--	--	--	--	--	--	3.113	--	--	--	--	--
1/22/2008	--	--	--	--	--	--	2.885	--	--	--	--	--
4/17/2008	--	--	--	--	--	--	5.077	--	--	--	--	--
7/17/2008	ND<0.50	ND<0.50	ND<0.50	ND<0.50	50	ND<0.50	2.725	ND<1.0	92	97	ND<0.50	ND<0.50
10/6/2008	--	--	--	--	--	--	2.258	--	--	--	--	--
1/5/2009	--	--	--	--	--	--	2.487	--	--	--	--	--
4/1/2009	--	--	--	--	--	--	0.380	--	--	--	--	--
7/1/2009	--	--	--	--	--	--	4.676	--	--	--	--	--
10/6/2009	--	--	--	--	--	--	0.354	--	--	--	--	--
4/22/2010	--	--	--	--	--	--	0.25	--	--	--	--	--

Table 2 d
ADDITIONAL HISTORIC ANALYTICAL RESULTS
76 Station 7426

Date Sampled	1,1-Dichloro-propene (µg/l)	cis-1,3-Dichloro-propene (µg/l)	trans-1,3-Dichloro-propene (µg/l)	Hexa-chloro-butadiene (µg/l)	Isopropyl-benzene (µg/l)	p-Isopropyl-toluene (µg/l)	Methane (mg/l)	Methylene chloride (µg/l)	Naph-thalene (µg/l)	n-Propyl-benzene (µg/l)	Styrene (µg/l)	1,1,1,2-Tetrachloro-ethane (µg/l)
GW-4 continued												
4/15/2004	--	--	--	--	--	--	0.008	--	--	--	--	--
7/13/2004	--	--	--	--	--	--	0.006	--	--	--	--	--
10/5/2004	--	--	--	--	--	--	0.018	--	--	--	--	--
1/10/2005	--	--	--	--	--	--	ND<0.001	--	--	--	--	--
4/4/2005	--	--	--	--	--	--	0.007	--	--	--	--	--
7/6/2005	--	--	--	--	--	--	0.021	--	--	--	--	--
10/4/2005	--	--	--	--	--	--	0.002	--	--	--	--	--
1/19/2006	--	--	--	--	--	--	ND<0.001	--	--	--	--	--
5/2/2006	--	--	--	--	--	--	ND<0.001	--	--	--	--	--
8/7/2006	--	--	--	--	--	--	ND<0.001	--	--	--	--	--
11/6/2006	--	--	--	--	--	--	0.001	--	--	--	--	--
1/24/2007	--	--	--	--	--	--	ND<0.001	--	--	--	--	--
4/18/2007	--	--	--	--	--	--	0.001	--	--	--	--	--
7/24/2007	--	--	--	--	--	--	0.002	--	--	--	--	--
10/17/2007	--	--	--	--	--	--	0.002	--	--	--	--	--
1/22/2008	--	--	--	--	--	--	0.010	--	--	--	--	--
4/17/2008	--	--	--	--	--	--	ND<0.001	--	--	--	--	--
7/17/2008	--	--	--	--	--	--	0.003	--	--	--	--	--
10/6/2008	--	--	--	--	--	--	0.002	--	--	--	--	--
1/5/2009	--	--	--	--	--	--	0.027	--	--	--	--	--
4/1/2009	--	--	--	--	--	--	0.001	--	--	--	--	--
7/1/2009	--	--	--	--	--	--	0.001	--	--	--	--	--
10/6/2009	--	--	--	--	--	--	0.011	--	--	--	--	--
4/22/2010	--	--	--	--	--	--	0.017	--	--	--	--	--

GW-5

Table 2 d
ADDITIONAL HISTORIC ANALYTICAL RESULTS
76 Station 7426

Date Sampled	1,1-Dichloro-propene (µg/l)	cis-1,3-Dichloro-propene (µg/l)	trans-1,3-Dichloro-propene (µg/l)	Hexa-chloro-butadiene (µg/l)	Isopropyl-benzene (µg/l)	p-Isopropyl-toluene (µg/l)	Methane (mg/l)	Methylene chloride (µg/l)	Naph-thalene (µg/l)	n-Propyl-benzene (µg/l)	Styrene (µg/l)	1,1,1,2-Tetrachloro-ethane (µg/l)
GW-5 continued												
4/15/2004	--	--	--	--	--	--	0.007	--	--	--	--	--
7/13/2004	--	--	--	--	--	--	0.005	--	--	--	--	--
10/5/2004	--	--	--	--	--	--	ND<0.001	--	--	--	--	--
1/10/2005	--	--	--	--	--	--	ND<0.001	--	--	--	--	--
4/4/2005	--	--	--	--	--	--	ND<0.001	--	--	--	--	--
7/6/2005	--	--	--	--	--	--	ND<0.001	--	--	--	--	--
10/4/2005	--	--	--	--	--	--	ND<0.001	--	--	--	--	--
1/19/2006	--	--	--	--	--	--	ND<0.001	--	--	--	--	--
5/2/2006	--	--	--	--	--	--	ND<0.001	--	--	--	--	--
8/7/2006	--	--	--	--	--	--	ND<0.001	--	--	--	--	--
11/6/2006	--	--	--	--	--	--	ND<0.001	--	--	--	--	--
1/24/2007	--	--	--	--	--	--	ND<0.001	--	--	--	--	--
4/18/2007	--	--	--	--	--	--	ND<0.001	--	--	--	--	--
7/24/2007	--	--	--	--	--	--	ND<0.001	--	--	--	--	--
10/17/2007	--	--	--	--	--	--	ND<0.001	--	--	--	--	--
1/22/2008	--	--	--	--	--	--	ND<0.001	--	--	--	--	--
4/17/2008	--	--	--	--	--	--	ND<0.001	--	--	--	--	--
7/17/2008	--	--	--	--	--	--	0.001	--	--	--	--	--
10/6/2008	--	--	--	--	--	--	0.010	--	--	--	--	--
1/5/2009	--	--	--	--	--	--	ND<0.001	--	--	--	--	--
4/1/2009	--	--	--	--	--	--	ND<0.001	--	--	--	--	--
7/1/2009	--	--	--	--	--	--	ND<0.001	--	--	--	--	--
10/6/2009	--	--	--	--	--	--	ND<0.001	--	--	--	--	--
4/22/2010	--	--	--	--	--	--	ND<0.0010	--	--	--	--	--

GW-6

Table 2 d
ADDITIONAL HISTORIC ANALYTICAL RESULTS
76 Station 7426

Date Sampled	1,1-Dichloro-propene (µg/l)	cis-1,3-Dichloro-propene (µg/l)	trans-1,3-Dichloro-propene (µg/l)	Hexa-chloro-butadiene (µg/l)	Isopropyl-benzene (µg/l)	p-Isopropyl-toluene (µg/l)	Methane (mg/l)	Methylene chloride (µg/l)	Naph-thalene (µg/l)	n-Propyl-benzene (µg/l)	Styrene (µg/l)	1,1,1,2-Tetrachloro-ethane (µg/l)
GW-6 continued												
4/15/2004	--	--	--	--	--	--	0.060	--	--	--	--	--
7/13/2004	--	--	--	--	--	--	0.310	--	--	--	--	--
10/5/2004	--	--	--	--	--	--	0.600	--	--	--	--	--
1/10/2005	--	--	--	--	--	--	ND<0.001	--	--	--	--	--
4/4/2005	--	--	--	--	--	--	0.005	--	--	--	--	--
7/6/2005	--	--	--	--	--	--	0.326	--	--	--	--	--
10/4/2005	--	--	--	--	--	--	0.104	--	--	--	--	--
1/19/2006	--	--	--	--	--	--	0.218	--	--	--	--	--
5/2/2006	--	--	--	--	--	--	0.036	--	--	--	--	--
8/7/2006	--	--	--	--	--	--	0.003	--	--	--	--	--
11/6/2006	--	--	--	--	--	--	0.004	--	--	--	--	--
1/24/2007	--	--	--	--	--	--	0.003	--	--	--	--	--
4/18/2007	--	--	--	--	--	--	0.001	--	--	--	--	--
7/24/2007	--	--	--	--	--	--	0.001	--	--	--	--	--
10/17/2007	--	--	--	--	--	--	ND<0.001	--	--	--	--	--
1/22/2008	--	--	--	--	--	--	0.001	--	--	--	--	--
4/17/2008	--	--	--	--	--	--	0.053	--	--	--	--	--
7/17/2008	--	--	--	--	--	--	ND<0.001	--	--	--	--	--
10/6/2008	--	--	--	--	--	--	ND<0.001	--	--	--	--	--
1/5/2009	--	--	--	--	--	--	0.013	--	--	--	--	--
4/1/2009	--	--	--	--	--	--	0.015	--	--	--	--	--
7/1/2009	--	--	--	--	--	--	ND<0.001	--	--	--	--	--
10/6/2009	--	--	--	--	--	--	0.013	--	--	--	--	--
4/22/2010	--	--	--	--	--	--	0.015	--	--	--	--	--

Table 2 d
ADDITIONAL HISTORIC ANALYTICAL RESULTS
76 Station 7426

Date Sampled	1,1-Dichloro-propene (µg/l)	cis-1,3-Dichloro-propene (µg/l)	trans-1,3-Dichloro-propene (µg/l)	Hexa-chloro-butadiene (µg/l)	Isopropyl-benzene (µg/l)	p-Isopropyl-toluene (µg/l)	Methane (mg/l)	Methylene chloride (µg/l)	Naph-thalene (µg/l)	n-Propyl-benzene (µg/l)	Styrene (µg/l)	1,1,1,2-Tetrachloro-ethane (µg/l)
GW-7 continued												
4/15/2004	--	--	--	--	--	--	0.007	--	--	--	--	--
7/13/2004	--	--	--	--	--	--	0.003	--	--	--	--	--
10/5/2004	--	--	--	--	--	--	0.290	--	--	--	--	--
1/10/2005	--	--	--	--	--	--	ND<0.001	--	--	--	--	--
4/4/2005	--	--	--	--	--	--	0.045	--	--	--	--	--
7/6/2005	--	--	--	--	--	--	0.053	--	--	--	--	--
10/4/2005	--	--	--	--	--	--	ND<0.001	--	--	--	--	--
1/19/2006	--	--	--	--	--	--	0.039	--	--	--	--	--
5/2/2006	--	--	--	--	--	--	ND<0.001	--	--	--	--	--
8/7/2006	--	--	--	--	--	--	ND<0.001	--	--	--	--	--
11/6/2006	--	--	--	--	--	--	ND<0.001	--	--	--	--	--
1/24/2007	--	--	--	--	--	--	0.012	--	--	--	--	--
4/18/2007	--	--	--	--	--	--	0.073	--	--	--	--	--
7/24/2007	--	--	--	--	--	--	0.007	--	--	--	--	--
10/17/2007	--	--	--	--	--	--	0.013	--	--	--	--	--
1/22/2008	--	--	--	--	--	--	0.083	--	--	--	--	--
4/17/2008	--	--	--	--	--	--	0.006	--	--	--	--	--
7/17/2008	--	--	--	--	--	--	0.009	--	--	--	--	--
10/6/2008	--	--	--	--	--	--	0.003	--	--	--	--	--
1/5/2009	--	--	--	--	--	--	0.065	--	--	--	--	--
4/1/2009	--	--	--	--	--	--	0.025	--	--	--	--	--
7/1/2009	--	--	--	--	--	--	0.074	--	--	--	--	--
10/6/2009	--	--	--	--	--	--	0.190	--	--	--	--	--
4/22/2010	--	--	--	--	--	--	0.027	--	--	--	--	--

Table 2 d
ADDITIONAL HISTORIC ANALYTICAL RESULTS
76 Station 7426

Date Sampled	1,1-Dichloro-propene (µg/l)	cis-1,3-Dichloro-propene (µg/l)	trans-1,3-Dichloro-propene (µg/l)	Hexa-chloro-butadiene (µg/l)	Isopropyl-benzene (µg/l)	p-Isopropyl-toluene (µg/l)	Methane (mg/l)	Methylene chloride (µg/l)	Naph-thalene (µg/l)	n-Propyl-benzene (µg/l)	Styrene (µg/l)	1,1,1,2-Tetrachloro-ethane (µg/l)
GW-9 continued												
4/15/2004	--	--	--	--	--	--	0.007	--	--	--	--	--
7/13/2004	--	--	--	--	--	--	0.090	--	--	--	--	--
10/5/2004	--	--	--	--	--	--	0.080	--	--	--	--	--
1/10/2005	--	--	--	--	--	--	0.131	--	--	--	--	--
4/4/2005	--	--	--	--	--	--	0.046	--	--	--	--	--
7/6/2005	--	--	--	--	--	--	0.105	--	--	--	--	--
10/4/2005	--	--	--	--	--	--	0.006	--	--	--	--	--
1/19/2006	--	--	--	--	--	--	0.016	--	--	--	--	--
6/7/2006	--	--	--	--	--	--	0.005	--	--	--	--	--
1/24/2007	--	--	--	--	--	--	0.020	--	--	--	--	--
7/24/2007	--	--	--	--	--	--	0.019	--	--	--	--	--
4/17/2008	--	--	--	--	--	--	0.032	--	--	--	--	--
7/17/2008	--	--	--	--	--	--	0.017	--	--	--	--	--
10/6/2008	--	--	--	--	--	--	0.030	--	--	--	--	--
1/5/2009	--	--	--	--	--	--	0.014	--	--	--	--	--
4/1/2009	--	--	--	--	--	--	0.058	--	--	--	--	--
7/1/2009	--	--	--	--	--	--	0.073	--	--	--	--	--
10/6/2009	--	--	--	--	--	--	0.065	--	--	--	--	--
4/22/2010	--	--	--	--	--	--	0.097	--	--	--	--	--
GW-10												
4/15/2004	--	--	--	--	--	--	0.030	--	--	--	--	--
7/13/2004	--	--	--	--	--	--	0.007	--	--	--	--	--
10/5/2004	--	--	--	--	--	--	0.001	--	--	--	--	--
1/10/2005	--	--	--	--	--	--	0.003	--	--	--	--	--
4/4/2005	--	--	--	--	--	--	ND<0.001	--	--	--	--	--

Table 2 d
ADDITIONAL HISTORIC ANALYTICAL RESULTS
76 Station 7426

Date Sampled	1,1-Dichloro-propene (µg/l)	cis-1,3-Dichloro-propene (µg/l)	trans-1,3-Dichloro-propene (µg/l)	Hexa-chloro-butadiene (µg/l)	Isopropyl-benzene (µg/l)	p-Isopropyl-toluene (µg/l)	Methane (mg/l)	Methylene chloride (µg/l)	Naph-thalene (µg/l)	n-Propyl-benzene (µg/l)	Styrene (µg/l)	1,1,1,2-Tetrachloro-ethane (µg/l)
GW-10 continued												
7/6/2005	--	--	--	--	--	--	ND<0.001	--	--	--	--	--
10/4/2005	--	--	--	--	--	--	0.001	--	--	--	--	--
1/19/2006	--	--	--	--	--	--	0.006	--	--	--	--	--
5/2/2006	--	--	--	--	--	--	ND<0.001	--	--	--	--	--
8/7/2006	--	--	--	--	--	--	0.003	--	--	--	--	--
11/6/2006	--	--	--	--	--	--	0.013	--	--	--	--	--
1/24/2007	--	--	--	--	--	--	0.023	--	--	--	--	--
4/18/2007	--	--	--	--	--	--	0.015	--	--	--	--	--
7/24/2007	--	--	--	--	--	--	0.013	--	--	--	--	--
1/22/2008	--	--	--	--	--	--	0.033	--	--	--	--	--
4/17/2008	--	--	--	--	--	--	0.002	--	--	--	--	--
7/17/2008	--	--	--	--	--	--	0.002	--	--	--	--	--
10/6/2008	--	--	--	--	--	--	0.004	--	--	--	--	--
1/5/2009	--	--	--	--	--	--	0.003	--	--	--	--	--
4/1/2009	--	--	--	--	--	--	ND<0.001	--	--	--	--	--
7/1/2009	--	--	--	--	--	--	0.012	--	--	--	--	--
10/6/2009	--	--	--	--	--	--	0.015	--	--	--	--	--
4/22/2010	--	--	--	--	--	--	0.00078J	--	--	--	--	--
GW-11												
7/13/2004	--	--	--	--	--	--	1.360	--	--	--	--	--
10/5/2004	--	--	--	--	--	--	0.040	--	--	--	--	--
1/10/2005	--	--	--	--	--	--	0.281	--	--	--	--	--
4/4/2005	--	--	--	--	--	--	0.711	--	--	--	--	--
7/6/2005	--	--	--	--	--	--	0.319	--	--	--	--	--
10/4/2005	--	--	--	--	--	--	0.346	--	--	--	--	--

Table 2 d
ADDITIONAL HISTORIC ANALYTICAL RESULTS
76 Station 7426

Date Sampled	1,1-Dichloro-propene (µg/l)	cis-1,3-Dichloro-propene (µg/l)	trans-1,3-Dichloro-propene (µg/l)	Hexa-chloro-butadiene (µg/l)	Isopropyl-benzene (µg/l)	p-Isopropyl-toluene (µg/l)	Methane (mg/l)	Methylene chloride (µg/l)	Naph-thalene (µg/l)	n-Propyl-benzene (µg/l)	Styrene (µg/l)	1,1,1,2-Tetrachloro-ethane (µg/l)
GW-11 continued												
1/19/2006	--	--	--	--	--	--	0.098	--	--	--	--	--
5/2/2006	--	--	--	--	--	--	4.848	--	--	--	--	--
8/7/2006	--	--	--	--	--	--	0.481	--	--	--	--	--
11/6/2006	--	--	--	--	--	--	0.236	--	--	--	--	--
1/24/2007	--	--	--	--	--	--	0.131	--	--	--	--	--
4/18/2007	--	--	--	--	--	--	0.133	--	--	--	--	--
7/24/2007	--	--	--	--	--	--	0.051	--	--	--	--	--
10/17/2007	--	--	--	--	--	--	0.052	--	--	--	--	--
1/22/2008	--	--	--	--	--	--	0.012	--	--	--	--	--
4/17/2008	--	--	--	--	--	--	0.100	--	--	--	--	--
7/17/2008	--	--	--	--	--	--	2.160	--	--	--	--	--
10/6/2008	--	--	--	--	--	--	1.998	--	--	--	--	--
1/5/2009	--	--	--	--	--	--	0.041	--	--	--	--	--
4/1/2009	--	--	--	--	--	--	0.145	--	--	--	--	--
7/1/2009	--	--	--	--	--	--	0.122	--	--	--	--	--
10/6/2009	--	--	--	--	--	--	0.050	--	--	--	--	--
4/22/2010	--	--	--	--	--	--	0.11	--	--	--	--	--
GW-12												
7/13/2004	--	--	--	--	--	--	0.300	--	--	--	--	--
10/5/2004	--	--	--	--	--	--	0.250	--	--	--	--	--
1/10/2005	--	--	--	--	--	--	2.327	--	--	--	--	--
4/4/2005	--	--	--	--	--	--	0.153	--	--	--	--	--
7/6/2005	--	--	--	--	--	--	0.193	--	--	--	--	--
10/4/2005	--	--	--	--	--	--	0.307	--	--	--	--	--
1/19/2006	--	--	--	--	--	--	0.115	--	--	--	--	--

Table 2 d
ADDITIONAL HISTORIC ANALYTICAL RESULTS
76 Station 7426

Date Sampled	1,1-Dichloro-propene (µg/l)	cis-1,3-Dichloro-propene (µg/l)	trans-1,3-Dichloro-propene (µg/l)	Hexa-chloro-butadiene (µg/l)	Isopropyl-benzene (µg/l)	p-Isopropyl-toluene (µg/l)	Methane (mg/l)	Methylene chloride (µg/l)	Naph-thalene (µg/l)	n-Propyl-benzene (µg/l)	Styrene (µg/l)	1,1,1,2-Tetrachloro-ethane (µg/l)
GW-12 continued												
5/2/2006	--	--	--	--	--	--	0.224	--	--	--	--	--
8/7/2006	--	--	--	--	--	--	0.109	--	--	--	--	--
11/6/2006	--	--	--	--	--	--	ND<0.001	--	--	--	--	--
1/24/2007	--	--	--	--	--	--	0.038	--	--	--	--	--
4/18/2007	--	--	--	--	--	--	0.049	--	--	--	--	--
7/24/2007	--	--	--	--	--	--	ND<0.001	--	--	--	--	--
10/17/2007	--	--	--	--	--	--	0.008	--	--	--	--	--
1/22/2008	--	--	--	--	--	--	0.054	--	--	--	--	--
4/17/2008	--	--	--	--	--	--	0.057	--	--	--	--	--
7/17/2008	--	--	--	--	--	--	0.049	--	--	--	--	--
10/6/2008	--	--	--	--	--	--	0.034	--	--	--	--	--
1/5/2009	--	--	--	--	--	--	0.062	--	--	--	--	--
4/1/2009	--	--	--	--	--	--	0.175	--	--	--	--	--
7/1/2009	--	--	--	--	--	--	0.055	--	--	--	--	--
10/6/2009	--	--	--	--	--	--	0.033	--	--	--	--	--
4/22/2010	--	--	--	--	--	--	0.053	--	--	--	--	--
GW-13												
7/13/2004	--	--	--	--	--	--	0.007	--	--	--	--	--
10/5/2004	--	--	--	--	--	--	0.006	--	--	--	--	--
1/10/2005	--	--	--	--	--	--	0.004	--	--	--	--	--
4/4/2005	--	--	--	--	--	--	0.316	--	--	--	--	--
7/6/2005	--	--	--	--	--	--	0.015	--	--	--	--	--
10/4/2005	--	--	--	--	--	--	ND<0.001	--	--	--	--	--
1/19/2006	--	--	--	--	--	--	ND<0.001	--	--	--	--	--
5/2/2006	--	--	--	--	--	--	ND<0.001	--	--	--	--	--

Table 2 d
ADDITIONAL HISTORIC ANALYTICAL RESULTS
76 Station 7426

Date Sampled	1,1-Dichloro-propene (µg/l)	cis-1,3-Dichloro-propene (µg/l)	trans-1,3-Dichloro-propene (µg/l)	Hexa-chloro-butadiene (µg/l)	Isopropyl-benzene (µg/l)	p-Isopropyl-toluene (µg/l)	Methane (mg/l)	Methylene chloride (µg/l)	Naph-thalene (µg/l)	n-Propyl-benzene (µg/l)	Styrene (µg/l)	1,1,1,2-Tetrachloro-ethane (µg/l)
GW-13 continued												
8/7/2006	--	--	--	--	--	--	ND<0.001	--	--	--	--	--
11/6/2006	--	--	--	--	--	--	ND<0.001	--	--	--	--	--
1/24/2007	--	--	--	--	--	--	ND<0.001	--	--	--	--	--
4/18/2007	--	--	--	--	--	--	ND<0.001	--	--	--	--	--
7/24/2007	--	--	--	--	--	--	ND<0.001	--	--	--	--	--
10/17/2007	--	--	--	--	--	--	ND<0.001	--	--	--	--	--
1/22/2008	--	--	--	--	--	--	ND<0.001	--	--	--	--	--
4/17/2008	--	--	--	--	--	--	ND<0.001	--	--	--	--	--
7/17/2008	--	--	--	--	--	--	ND<0.001	--	--	--	--	--
10/6/2008	--	--	--	--	--	--	ND<0.001	--	--	--	--	--
1/5/2009	--	--	--	--	--	--	ND<0.001	--	--	--	--	--
4/1/2009	--	--	--	--	--	--	0.002	--	--	--	--	--
7/1/2009	--	--	--	--	--	--	ND<0.001	--	--	--	--	--
10/6/2009	--	--	--	--	--	--	ND<0.001	--	--	--	--	--
4/22/2010	--	--	--	--	--	--	0.00036J	--	--	--	--	--
MW-14												
1/19/2006	--	--	--	--	--	--	0.106	--	--	--	--	--
6/7/2006	--	--	--	--	--	--	1.826	--	--	--	--	--
8/7/2006	--	--	--	--	--	--	0.109	--	--	--	--	--
11/6/2006	--	--	--	--	--	--	0.012	--	--	--	--	--
1/24/2007	--	--	--	--	--	--	0.072	--	--	--	--	--
4/18/2007	--	--	--	--	--	--	0.026	--	--	--	--	--
7/24/2007	--	--	--	--	--	--	ND<0.001	--	--	--	--	--
10/17/2007	--	--	--	--	--	--	0.004	--	--	--	--	--
1/22/2008	--	--	--	--	--	--	0.036	--	--	--	--	--

Table 2 d
ADDITIONAL HISTORIC ANALYTICAL RESULTS
76 Station 7426

Date Sampled	1,1-Dichloro-propene (µg/l)	cis-1,3-Dichloro-propene (µg/l)	trans-1,3-Dichloro-propene (µg/l)	Hexa-chloro-butadiene (µg/l)	Isopropyl-benzene (µg/l)	p-Isopropyl-toluene (µg/l)	Methane (mg/l)	Methylene chloride (µg/l)	Naph-thalene (µg/l)	n-Propyl-benzene (µg/l)	Styrene (µg/l)	1,1,1,2-Tetrachloro-ethane (µg/l)
MW-14 continued												
4/17/2008	--	--	--	--	--	--	0.005	--	--	--	--	--
7/17/2008	--	--	--	--	--	--	ND<0.001	--	--	--	--	--
10/6/2008	--	--	--	--	--	--	ND<0.001	--	--	--	--	--
1/5/2009	--	--	--	--	--	--	0.028	--	--	--	--	--
4/1/2009	--	--	--	--	--	--	0.032	--	--	--	--	--
7/1/2009	--	--	--	--	--	--	0.226	--	--	--	--	--
10/6/2009	--	--	--	--	--	--	0.045	--	--	--	--	--
4/22/2010	--	--	--	--	--	--	0.080	--	--	--	--	--
MW-15												
1/19/2006	--	--	--	--	--	--	0.005	--	--	--	--	--
6/7/2006	--	--	--	--	--	--	ND<0.001	--	--	--	--	--
8/7/2006	--	--	--	--	--	--	0.003	--	--	--	--	--
11/6/2006	--	--	--	--	--	--	3.008	--	--	--	--	--
1/24/2007	--	--	--	--	--	--	0.009	--	--	--	--	--
4/18/2007	--	--	--	--	--	--	0.003	--	--	--	--	--
7/24/2007	--	--	--	--	--	--	0.006	--	--	--	--	--
10/17/2007	--	--	--	--	--	--	0.004	--	--	--	--	--
1/22/2008	--	--	--	--	--	--	0.004	--	--	--	--	--
4/17/2008	--	--	--	--	--	--	0.006	--	--	--	--	--
7/17/2008	--	--	--	--	--	--	0.001	--	--	--	--	--
10/6/2008	--	--	--	--	--	--	0.010	--	--	--	--	--
1/5/2009	--	--	--	--	--	--	0.047	--	--	--	--	--
4/1/2009	--	--	--	--	--	--	0.003	--	--	--	--	--
7/1/2009	--	--	--	--	--	--	0.003	--	--	--	--	--
10/6/2009	--	--	--	--	--	--	0.003	--	--	--	--	--

Table 2 d
ADDITIONAL HISTORIC ANALYTICAL RESULTS
76 Station 7426

Date Sampled	1,1-Dichloro-propene (µg/l)	cis-1,3-Dichloro-propene (µg/l)	trans-1,3-Dichloro-propene (µg/l)	Hexa-chloro-butadiene (µg/l)	Isopropyl-benzene (µg/l)	p-Isopropyl-toluene (µg/l)	Methane (mg/l)	Methylene chloride (µg/l)	Naph-thalene (µg/l)	n-Propyl-benzene (µg/l)	Styrene (µg/l)	1,1,1,2-Tetrachloro-ethane (µg/l)
MW-15 continued												
4/22/2010	--	--	--	--	--	--	0.00078J	--	--	--	--	--
MW-16												
1/19/2006	--	--	--	--	--	--	0.002	--	--	--	--	--
6/7/2006	--	--	--	--	--	--	ND<0.001	--	--	--	--	--
8/7/2006	--	--	--	--	--	--	0.003	--	--	--	--	--
11/6/2006	--	--	--	--	--	--	0.006	--	--	--	--	--
1/24/2007	--	--	--	--	--	--	0.010	--	--	--	--	--
4/18/2007	--	--	--	--	--	--	0.007	--	--	--	--	--
7/24/2007	--	--	--	--	--	--	0.003	--	--	--	--	--
10/17/2007	--	--	--	--	--	--	0.004	--	--	--	--	--
1/22/2008	--	--	--	--	--	--	0.003	--	--	--	--	--
4/17/2008	--	--	--	--	--	--	0.072	--	--	--	--	--
7/17/2008	--	--	--	--	--	--	0.009	--	--	--	--	--
10/6/2008	--	--	--	--	--	--	ND<0.001	--	--	--	--	--
1/5/2009	--	--	--	--	--	--	ND<0.001	--	--	--	--	--
4/1/2009	--	--	--	--	--	--	0.014	--	--	--	--	--
7/1/2009	--	--	--	--	--	--	0.006	--	--	--	--	--
10/6/2009	--	--	--	--	--	--	0.003	--	--	--	--	--
4/22/2010	--	--	--	--	--	--	0.023	--	--	--	--	--
MW-17												
1/19/2006	--	--	--	--	--	--	0.027	--	--	--	--	--
6/7/2006	--	--	--	--	--	--	0.015	--	--	--	--	--
8/7/2006	--	--	--	--	--	--	0.030	--	--	--	--	--
11/6/2006	--	--	--	--	--	--	0.025	--	--	--	--	--
1/24/2007	--	--	--	--	--	--	0.028	--	--	--	--	--

Table 2 d
ADDITIONAL HISTORIC ANALYTICAL RESULTS
76 Station 7426

Date Sampled	1,1-Dichloro-propene (µg/l)	cis-1,3-Dichloro-propene (µg/l)	trans-1,3-Dichloro-propene (µg/l)	Hexa-chloro-butadiene (µg/l)	Isopropyl-benzene (µg/l)	p-Isopropyl-toluene (µg/l)	Methane (mg/l)	Methylene chloride (µg/l)	Naph-thalene (µg/l)	n-Propyl-benzene (µg/l)	Styrene (µg/l)	1,1,1,2-Tetrachloro-ethane (µg/l)
MW-17 continued												
4/18/2007	--	--	--	--	--	--	0.019	--	--	--	--	--
7/24/2007	--	--	--	--	--	--	0.019	--	--	--	--	--
10/17/2007	--	--	--	--	--	--	0.019	--	--	--	--	--
1/22/2008	--	--	--	--	--	--	0.031	--	--	--	--	--
4/17/2008	--	--	--	--	--	--	0.058	--	--	--	--	--
7/17/2008	--	--	--	--	--	--	0.026	--	--	--	--	--
10/6/2008	--	--	--	--	--	--	0.027	--	--	--	--	--
1/5/2009	--	--	--	--	--	--	0.014	--	--	--	--	--
4/1/2009	--	--	--	--	--	--	0.052	--	--	--	--	--
7/1/2009	--	--	--	--	--	--	0.014	--	--	--	--	--
10/6/2009	--	--	--	--	--	--	0.039	--	--	--	--	--
4/22/2010	--	--	--	--	--	--	0.033	--	--	--	--	--
MW-18												
6/7/2006	--	--	--	--	--	--	ND<0.001	--	--	--	--	--
8/7/2006	--	--	--	--	--	--	ND<0.001	--	--	--	--	--
11/6/2006	--	--	--	--	--	--	ND<0.001	--	--	--	--	--
1/24/2007	--	--	--	--	--	--	ND<0.001	--	--	--	--	--
4/18/2007	--	--	--	--	--	--	ND<0.001	--	--	--	--	--
7/24/2007	--	--	--	--	--	--	ND<0.001	--	--	--	--	--
10/17/2007	--	--	--	--	--	--	ND<0.001	--	--	--	--	--
1/22/2008	--	--	--	--	--	--	ND<0.001	--	--	--	--	--
4/17/2008	--	--	--	--	--	--	ND<0.001	--	--	--	--	--
7/17/2008	--	--	--	--	--	--	ND<0.001	--	--	--	--	--
10/6/2008	--	--	--	--	--	--	ND<0.001	--	--	--	--	--
1/5/2009	--	--	--	--	--	--	ND<0.001	--	--	--	--	--

Table 2 d
ADDITIONAL HISTORIC ANALYTICAL RESULTS
76 Station 7426

Date Sampled	1,1-Dichloro-propene (µg/l)	cis-1,3-Dichloro-propene (µg/l)	trans-1,3-Dichloro-propene (µg/l)	Hexa-chloro-butadiene (µg/l)	Isopropyl-benzene (µg/l)	p-Isopropyl-toluene (µg/l)	Methane (mg/l)	Methylene chloride (µg/l)	Naph-thalene (µg/l)	n-Propyl-benzene (µg/l)	Styrene (µg/l)	1,1,1,2-Tetrachloro-ethane (µg/l)
MW-18 continued												
4/1/2009	--	--	--	--	--	--	ND<0.001	--	--	--	--	--
7/1/2009	--	--	--	--	--	--	ND<0.001	--	--	--	--	--
10/6/2009	--	--	--	--	--	--	ND<0.001	--	--	--	--	--
4/22/2010	--	--	--	--	--	--	ND<0.0010	--	--	--	--	--
MW-19												
1/19/2006	--	--	--	--	--	--	ND<0.001	--	--	--	--	--
6/7/2006	--	--	--	--	--	--	ND<0.001	--	--	--	--	--
8/7/2006	--	--	--	--	--	--	ND<0.001	--	--	--	--	--
11/6/2006	--	--	--	--	--	--	ND<0.001	--	--	--	--	--
1/24/2007	--	--	--	--	--	--	ND<0.001	--	--	--	--	--
4/18/2007	--	--	--	--	--	--	ND<0.001	--	--	--	--	--
7/24/2007	--	--	--	--	--	--	ND<0.001	--	--	--	--	--
10/17/2007	--	--	--	--	--	--	ND<0.001	--	--	--	--	--
1/22/2008	--	--	--	--	--	--	ND<0.001	--	--	--	--	--
4/17/2008	--	--	--	--	--	--	ND<0.001	--	--	--	--	--
7/17/2008	--	--	--	--	--	--	ND<0.001	--	--	--	--	--
10/6/2008	--	--	--	--	--	--	ND<0.001	--	--	--	--	--
1/5/2009	--	--	--	--	--	--	ND<0.001	--	--	--	--	--
4/1/2009	--	--	--	--	--	--	ND<0.001	--	--	--	--	--
7/1/2009	--	--	--	--	--	--	ND<0.001	--	--	--	--	--
10/6/2009	--	--	--	--	--	--	ND<0.001	--	--	--	--	--
4/22/2010	--	--	--	--	--	--	0.00034J	--	--	--	--	--
MW-20												
4/17/2008	--	--	--	--	--	--	0.026	--	--	--	--	--
7/17/2008	--	--	--	--	--	--	0.024	--	--	--	--	--

Table 2 d
ADDITIONAL HISTORIC ANALYTICAL RESULTS
76 Station 7426

Date Sampled	1,1-Dichloro-propene (µg/l)	cis-1,3-Dichloro-propene (µg/l)	trans-1,3-Dichloro-propene (µg/l)	Hexa-chloro-butadiene (µg/l)	Isopropyl-benzene (µg/l)	p-Isopropyl-toluene (µg/l)	Methane (mg/l)	Methylene chloride (µg/l)	Naph-thalene (µg/l)	n-Propyl-benzene (µg/l)	Styrene (µg/l)	1,1,1,2-Tetrachloro-ethane (µg/l)
MW-20 continued												
10/6/2008	--	--	--	--	--	--	0.038	--	--	--	--	--
1/5/2009	--	--	--	--	--	--	0.041	--	--	--	--	--
4/1/2009	--	--	--	--	--	--	0.022	--	--	--	--	--
7/1/2009	--	--	--	--	--	--	0.045	--	--	--	--	--
10/6/2009	--	--	--	--	--	--	0.035	--	--	--	--	--
4/22/2010	--	--	--	--	--	--	0.011	--	--	--	--	--
MW-21												
4/17/2008	--	--	--	--	--	--	ND<0.001	--	--	--	--	--
7/17/2008	--	--	--	--	--	--	ND<0.001	--	--	--	--	--
10/6/2008	--	--	--	--	--	--	ND<0.001	--	--	--	--	--
1/5/2009	--	--	--	--	--	--	ND<0.001	--	--	--	--	--
4/1/2009	--	--	--	--	--	--	ND<0.001	--	--	--	--	--
7/1/2009	--	--	--	--	--	--	ND<0.001	--	--	--	--	--
10/6/2009	--	--	--	--	--	--	ND<0.001	--	--	--	--	--
4/22/2010	--	--	--	--	--	--	ND<0.0010	--	--	--	--	--
MW-22												
4/17/2008	--	--	--	--	--	--	0.024	--	--	--	--	--
7/17/2008	--	--	--	--	--	--	0.034	--	--	--	--	--
10/6/2008	--	--	--	--	--	--	0.052	--	--	--	--	--
1/5/2009	--	--	--	--	--	--	0.046	--	--	--	--	--
4/1/2009	--	--	--	--	--	--	0.022	--	--	--	--	--
7/1/2009	--	--	--	--	--	--	0.027	--	--	--	--	--
10/6/2009	--	--	--	--	--	--	0.044	--	--	--	--	--
4/22/2010	--	--	--	--	--	--	0.018	--	--	--	--	--

Table 2 e
ADDITIONAL HISTORIC ANALYTICAL RESULTS
76 Station 7426

Date Sampled	1,1,2,2-Tetrachloro-ethane (µg/l)	Tetrachloro-ethene (PCE) (µg/l)	Trichloro-trifluoro-ethane (µg/l)	1,2,4-Trichloro-benzene (µg/l)	1,2,3-Trichloro-benzene (µg/l)	1,1,1-Trichloro-ethane (µg/l)	1,1,2-Trichloro-ethane (µg/l)	Trichloro-ethene (TCE) (µg/l)	Trichloro-fluoro-methane (µg/l)	1,2,3-Trichloro-propane (µg/l)	1,2,4-Trimethyl-benzene (µg/l)	1,3,5-Trimethyl-benzene (µg/l)
GW-3												
7/17/2008	ND<0.50	ND<0.50	ND<0.50	ND<0.50	ND<0.50	ND<0.50	ND<0.50	ND<0.50	ND<0.50	ND<1.0	82	5.9

Table 2 f
ADDITIONAL HISTORIC ANALYTICAL RESULTS
76 Station 7426

Date Sampled	Vinyl chloride (µg/l)	Iron Ferrous (µg/l)	Nitrate (mg/l)	Sulfate (mg/l)	Field pH (pH unit)	Post-purge Dissolved Oxygen (mg/l)	Pre-purge Dissolved Oxygen (mg/l)	Pre-purge ORP (mV)	Post-purge ORP (mV)
GW-1									
4/15/2004	--	ND<100	6.5	1750	7.36	3.15	2.94	021	--
7/13/2004	--	520	ND<0.88	673	7.59	--	--	--	--
10/5/2004	--	280	5.7	1380	7.12	1.11	2.01	-006	--
1/10/2005	--	170	2.5	101	6.75	2.20	1.72	106	--
4/4/2005	--	ND<100	1.5	960	6.85	2.58	2.65	77	--
7/6/2005	--	ND<100	1.9	1200	6.76	2.90	1.93	49	--
10/4/2005	--	ND<100	3.2	1500	7.03	2.81	1.57	34	--
1/19/2006	--	ND<100	3.5	1200	7.05	0.80	0.84	86	112
5/2/2006	--	740	0.41	1000	6.54	--	5.59	40	--
8/7/2006	--	ND<100	3.1	1300	6.88	2.84	2.75	51	60
11/6/2006	--	ND<100	5.2	1500	6.83	0.77	1.18	-16	41
1/24/2007	--	ND<100	6.0	1400	6.73	0.61	0.45	54	--
4/18/2007	--	ND<100	5.3	1500	7.15	1.93	1.36	91	--
7/24/2007	--	ND<100	4.4	1500	7.16	1.77	1.13	80	--
10/17/2007	--	110	4.1	1500	6.46	3.36	4.21	38	84
1/22/2008	--	210	1.9	1400	6.64	1.70	2.80	44	13
4/17/2008	--	ND<100	2.3	1100	7.13	2.35	1.84	89	--
7/17/2008	--	ND<100	0.15J	1100	6.86	1.64	1.03	-21	--
10/6/2008	--	200	0.040J	1200	7.10	1.18	0.97	-57	-74
1/5/2009	--	ND<100	2.8	1500	6.64	1.31	1.12	67	85
4/1/2009	--	ND<100	2.1	1300	6.44	2.76	2.85	60	18
7/1/2009	--	150	1.5	1400	6.70	2.78	2.54	51	86
10/6/2009	--	ND<100	2.7	1500	6.68	--	2.96	-19	--
4/22/2010	--	ND<100	2.7	1000	6.88	--	1.18	13	--
GW-2									

Table 2 f
ADDITIONAL HISTORIC ANALYTICAL RESULTS
76 Station 7426

Date Sampled	Vinyl chloride (µg/l)	Iron Ferrous (µg/l)	Nitrate (mg/l)	Sulfate (mg/l)	Field pH (pH unit)	Post-purge Dissolved Oxygen (mg/l)	Pre-purge Dissolved Oxygen (mg/l)	Pre-purge ORP (mV)	Post-purge ORP (mV)
GW-2 continued									
4/15/2004	--	ND<100	6.7	1750	7.01	1.99	2.10	-035	--
7/13/2004	--	450	ND<0.88	611	7.01	1.79	1.98	-100	--
10/5/2004	--	6300	2.6	1450	6.66	1.14	2.16	-058	--
1/10/2005	--	5600	0.37J	106	6.61	1.72	1.26	39	--
4/4/2005	--	2100	0.26J	1300	6.96	1.49	2.72	89	--
7/6/2005	--	11000	0.34	1200	6.91	1.48	2.71	38	--
10/4/2005	--	18000	0.44J	1200	6.96	2.15	2.88	46	--
1/19/2006	--	24000	2.0	1300	7.32	1.47	2.21	112	60
5/2/2006	--	29000	2.5	1500	6.61	--	1.69	101	--
8/7/2006	--	11000	1.7	1300	6.96	2.3	2.37	7	5
11/6/2006	--	25000	2.4	1300	6.83	0.89	1.07	87	80
1/24/2007	--	8800	2.4	1300	6.83	0.43	0.53	69	--
4/18/2007	--	6500	3.7	1400	7.19	2.78	2.35	98	--
7/24/2007	--	25000	2.8	1300	7.07	2.35	2.44	104	--
10/17/2007	--	8000	2.2	1300	6.95	0.98	3.46	104	43
1/22/2008	--	17000	2.1	1600	6.48	1.92	2.70	31	58
4/17/2008	--	10000	1.1	1200	7.24	2.51	2.54	83	--
7/17/2008	--	3700	1.2	1500	7.19	1.70	1.72	-36	--
10/6/2008	--	6500	1.7	1500	7.37	1.24	1.09	-17	-25
1/5/2009	--	13000	1.3	1500	6.71	1.47	1.22	111	124
4/1/2009	--	16000	0.71	1100	6.56	2.62	1.37	13	18
7/1/2009	--	7700	1.3	1500	6.88	4.55	3.69	45	12
10/6/2009	--	12000	1.7	1500	6.73	--	1.11	58	--
4/22/2010	--	7400	1.2	1200	7.01	--	1.83	-57	--

GW-3

Table 2 f
ADDITIONAL HISTORIC ANALYTICAL RESULTS
76 Station 7426

Date Sampled	Vinyl chloride (µg/l)	Iron Ferrous (µg/l)	Nitrate (mg/l)	Sulfate (mg/l)	Field pH (pH unit)	Post-purge Dissolved Oxygen (mg/l)	Pre-purge Dissolved Oxygen (mg/l)	Pre-purge ORP (mV)	Post-purge ORP (mV)
GW-3 continued									
4/15/2004	--	ND<100	ND<0.44	287	--	7.10	10.65	-80	--
7/13/2004	--	3100	ND<0.88	1270	6.92	0.98	1.10	-69	--
10/5/2004	--	14000	ND<0.88	1320	5.78	-2.80	2.88	-179	--
1/10/2005	--	5200	ND<0.44	105	6.50	2.39	2.16	21	--
4/4/2005	--	6800	ND<0.20	910	6.89	1.21	2.69	-39	--
7/6/2005	--	18000	ND<0.20	920	6.66	1.34	2.16	-59	--
10/4/2005	--	23000	ND<0.50	1200	6.82	2.27	1.99	-10	--
1/19/2006	--	11000	ND<0.50	1000	6.92	1.6	1.83	-10	--
5/2/2006	--	21000	ND<0.10	0.85J	6.65	--	2.60	-82	--
8/7/2006	--	30000	ND<0.10	350	7.03	4.03	3.93	-79	-81
11/6/2006	--	30000	ND<0.50	1100	7.27	4.15	6.46	-48	52
1/24/2007	--	32000	ND<0.20	1300	6.95	4.51	7.59	-72	-61
4/18/2007	--	44000	ND<0.50	910	7	3.82	8.37	-106	--
7/24/2007	--	23000	ND<0.20	380	6.95	--	11.5	-31	--
10/17/2007	--	27000	ND<0.20	760	6.77	3.87	4.11	-58	-40
1/22/2008	--	24000	ND<0.50	1000	--	--	--	--	--
4/17/2008	--	10000	ND<0.50	72	7.00	1.91	2.20	-20	--
7/17/2008	ND<0.50	17000	ND<0.10	370	7.14	1.95	2.01	21	19
10/6/2008	--	74000	ND<0.20	560	7.17	1.11	--	-57	-81
1/5/2009	--	15000	ND<0.20	410	7.13	1.06	0.78	-39	-53
4/1/2009	--	6500	ND<0.20	190	6.92	1.64	1.34	9	4
7/1/2009	--	23000	ND<0.20	240	7.08	1.97	1.72	25	-5
10/6/2009	--	8400	0.052J	1200	7.20	--	1.61	-36	--
4/22/2010	--	3700	ND<0.20	550	7.14	--	2.84	49	--

GW-4

Table 2 f
ADDITIONAL HISTORIC ANALYTICAL RESULTS
76 Station 7426

Date Sampled	Vinyl chloride (µg/l)	Iron Ferrous (µg/l)	Nitrate (mg/l)	Sulfate (mg/l)	Field pH (pH unit)	Post-purge Dissolved Oxygen (mg/l)	Pre-purge Dissolved Oxygen (mg/l)	Pre-purge ORP (mV)	Post-purge ORP (mV)
GW-4 continued									
4/15/2004	--	ND<100	6.3	1730	6.97	3.41	3.63	-029	--
7/13/2004	--	700	5.2	1670	6.43	3.63	3.11	-009	--
10/5/2004	--	4000	1.3	1830	7.11	1.11	4.16	-084	--
1/10/2005	--	4200	ND<2.2	903	6.85	1.70	2.11	-41	--
4/4/2005	--	3700	0.18J	1700	7.00	1.29	2.61	-3	--
7/6/2005	--	7700	1.4	1600	6.93	2.11	2.75	45	--
10/4/2005	--	8200	0.66	1700	7.05	1.99	2.70	-11	--
1/19/2006	--	11000	2.7	1700	7.49	6.93	7.20	78	3
5/2/2006	--	19000	ND<0.50	1300	670	--	3.17	-7	--
8/7/2006	--	16000	0.95	1600	6.89	2.3	2.38	92	98
11/6/2006	--	27000	1.2	1700	6.87	0.84	1.19	52	45
1/24/2007	--	9000	1.7	1700	6.86	0.69	0.47	21	--
4/18/2007	--	8200	0.83	1900	7.19	2.43	2.21	103	--
7/24/2007	--	7700	0.98	1800	6.98	1.38	1.86	87	--
10/17/2007	--	11000	1.6	1600	6.77	1.96	1.81	48	45
1/22/2008	--	8400	0.81	1700	6.95	1.81	2.30	24	4
4/17/2008	--	10000	1.8	1500	7.28	1.90	2.06	61	--
7/17/2008	--	8300	0.58	1700	7.18	1.79	1.63	98	--
10/6/2008	--	5600	0.64	1800	7.21	1.58	1.22	-24	-51
1/5/2009	--	7100	ND<0.50	1800	6.77	1.31	1.19	73	90
4/1/2009	--	21000	0.58	1700	6.70	2.80	3.40	15	23
7/1/2009	--	8200	1.1	1600	6.95	3.26	5.30	33	22
10/6/2009	--	15000	1.1	1700	6.79	--	1.72	47	--
4/22/2010	--	7700	ND<0.50	1500	7.02	--	1.14	73	--

GW-5

Table 2 f
ADDITIONAL HISTORIC ANALYTICAL RESULTS
76 Station 7426

Date Sampled	Vinyl chloride (µg/l)	Iron Ferrous (µg/l)	Nitrate (mg/l)	Sulfate (mg/l)	Field pH (pH unit)	Post-purge Dissolved Oxygen (mg/l)	Pre-purge Dissolved Oxygen (mg/l)	Pre-purge ORP (mV)	Post-purge ORP (mV)
GW-5 continued									
4/15/2004	--	ND<100	6.6	1740	7.36	4.45	3.96	20	--
7/13/2004	--	360	5.7	1680	7.10	2.41	2.01	-011	--
10/5/2004	--	230	6.7	1670	6.93	1.10	2.47	-455	--
1/10/2005	--	140	9.40	645	6.70	1.95	1.63	191	--
4/4/2005	--	ND<100	1.8	1700	6.86	2.81	2.41	152	--
7/6/2005	--	ND<100	2.5	1500	6.77	1.97	1.89	52	--
10/4/2005	--	220	3.5	1600	7.02	2.19	2.47	51	--
1/19/2006	--	ND<100	5.8	1600	7.02	0.88	0.97	132	129
5/2/2006	--	ND<100	0.57	550	6.41	--	3.68	92	--
8/7/2006	--	ND<100	4.3	1600	6.7	2.42	2.52	74	83
11/6/2006	--	ND<100	5.5	1600	6.82	0.93	1.28	189	167
1/24/2007	--	ND<100	5.9	1500	6.82	0.49	0.33	53	--
4/18/2007	--	ND<100	5.8	1600	7.14	1.7	1.51	35	--
7/24/2007	--	120	4.8	1500	7.13	1.73	1.30	89	--
10/17/2007	--	ND<100	3.6	1500	6.71	2.18	2.73	99	103
1/22/2008	--	ND<100	3.1	1600	6.65	0.84	1.47	63	22
4/17/2008	--	ND<100	3.4	1500	7.13	2.61	2.27	118	--
7/17/2008	--	ND<100	0.78	1200	7.02	3.11	3.42	-81	--
10/6/2008	--	ND<100	1.3	1500	7.15	1.48	1.10	-77	-95
1/5/2009	--	ND<100	3.0	1600	6.68	2.11	1.67	77	101
4/1/2009	--	ND<100	2.6	1600	7.19	3.79	3.80	44	63
7/1/2009	--	ND<100	2.1	1600	7.02	2.77	2.44	132	129
10/6/2009	--	ND<100	2.6	1600	6.99	--	0.35	135	--
4/22/2010	--	ND<100	5.8	1400	6.89	--	1.01	103	--

GW-6

Table 2 f
ADDITIONAL HISTORIC ANALYTICAL RESULTS
76 Station 7426

Date Sampled	Vinyl chloride (µg/l)	Iron Ferrous (µg/l)	Nitrate (mg/l)	Sulfate (mg/l)	Field pH (pH unit)	Post-purge Dissolved Oxygen (mg/l)	Pre-purge Dissolved Oxygen (mg/l)	Pre-purge ORP (mV)	Post-purge ORP (mV)
GW-6 continued									
4/15/2004	--	ND<100	ND<0.88	705	7.00	5.31	5.16	-004	--
7/13/2004	--	12000	ND<0.88	944	7.10	2.74	2.61	-011	--
10/5/2004	--	58000	ND<0.88	680	7.11	1.90	3.16	-216	--
1/10/2005	--	630	3.4	44	6.89	1.90	2.28	99	--
4/4/2005	--	ND<100	0.39	670	7.02	1.99	1.91	27	--
7/6/2005	--	3700	ND<0.20	970	6.64	2.23	2.06	15	--
10/4/2005	--	8300	ND<0.50	1300	6.97	1.89	2.31	-28	--
1/19/2006	--	3200	ND<0.50	1100	7.03	1.8	1.54	-12	--
5/2/2006	--	2300	ND<0.20	1100	6.71	--	3.05	9	--
8/7/2006	--	16000	ND<0.20	1600	7.58	8.41	4.80	-167	-125
11/6/2006	--	12000	ND<0.50	2000	7.82	4.82	6.12	67	40
1/24/2007	--	17000	ND<0.50	2000	7.03	11.73	6.36	114	96
4/18/2007	--	27000	ND<0.50	2000	6.93	11.81	7.37	-31	--
7/24/2007	--	4200	ND<0.50	2200	6.9	--	--	-30	--
10/17/2007	--	23000	ND<1.0	2100	6.79	1.57	1.65	-28	-34
1/22/2008	--	22000	ND<0.50	2100	7.02	1.48	1.40	--	-38
4/17/2008	--	4700	ND<0.50	1200	6.78	1.20	1.01	-17	--
7/17/2008	--	3800	ND<0.50	900	6.91	1.79	1.84	-10	16
10/6/2008	--	16000	ND<0.50	1200	7.19	1.35	1.17	55	74
1/5/2009	--	8000	ND<0.50	1100	7.18	1.53	1.28	48	66
4/1/2009	--	2600	0.13J	780	7.13	3.37	3.61	57	32
7/1/2009	--	4800	ND<0.20	1000	7.19	2.75	2.20	29	16
10/6/2009	--	4000	0.090J	1300	7.04	--	0.28	-4	--
4/22/2010	--	2800	ND<0.20	1000	6.88	--	1.12	88	--

GW-7

Table 2 f
ADDITIONAL HISTORIC ANALYTICAL RESULTS
76 Station 7426

Date Sampled	Vinyl chloride (µg/l)	Iron Ferrous (µg/l)	Nitrate (mg/l)	Sulfate (mg/l)	Field pH (pH unit)	Post-purge Dissolved Oxygen (mg/l)	Pre-purge Dissolved Oxygen (mg/l)	Pre-purge ORP (mV)	Post-purge ORP (mV)
GW-7 continued									
4/15/2004	--	ND<100	6.5	1750	7.62	8.64	8.13	-009	--
7/13/2004	--	190	7.0	1710	7.54	7.84	7.69	-006	--
10/5/2004	--	8200	ND<0.88	1860	6.92	2.09	3.16	-111	--
1/10/2005	--	1100	2.8	114	6.64	2.44	1.90	-30	--
4/4/2005	--	5600	ND<0.50	1500	6.95	1.69	2.31	-25	--
7/6/2005	--	7600	ND<0.50	1800	6.83	1.65	2.48	-27	--
10/4/2005	--	9000	ND<0.50	1900	6.98	1.99	2.88	-47	--
1/19/2006	--	7700	ND<0.50	1700	6.84	1.87	2.71	-39	--
5/2/2006	--	7700	ND<0.20	690	6.67	--	3.79	-11	--
8/7/2006	--	8200	ND<0.20	1800	6.98	6.52	5.49	80	87
11/6/2006	--	11000	ND<0.50	1800	7.55	4.11	8.35	34	-27
1/24/2007	--	12000	ND<0.50	1800	6.97	--	10.5	-5	21
4/18/2007	--	28000	ND<0.50	1800	7.05	7.37	10.71	-35	--
7/24/2007	--	9300	ND<0.20	1700	6.84	--	11.3	-34	--
10/17/2007	--	23000	ND<0.20	1700	6.98	4.11	4.76	-44	-51
1/22/2008	--	8900	ND<0.50	1700	7.02	1.96	2.10	-26	-19
4/17/2008	--	9700	ND<0.50	1700	7.16	1.80	1.87	-18	--
7/17/2008	--	6200	ND<0.50	1500	7.10	1.62	1.57	67	50
10/6/2008	--	9900	ND<0.50	1800	7.15	1.35	--	-25	-79
1/5/2009	--	7500	ND<0.50	1700	7.15	1.21	0.79	-36	-54
4/1/2009	--	8500	ND<0.50	1700	7.25	4.28	4.83	76	23
7/1/2009	--	7300	ND<0.50	1700	7.27	1.52	2.11	-5	-9
10/6/2009	--	7800	ND<0.20	1600	7.14	--	0.33	-27	--
4/22/2010	--	5700	ND<0.50	1500	7.11	--	3.10	86	--

GW-9

Table 2 f
ADDITIONAL HISTORIC ANALYTICAL RESULTS
76 Station 7426

Date Sampled	Vinyl chloride (µg/l)	Iron Ferrous (µg/l)	Nitrate (mg/l)	Sulfate (mg/l)	Field pH (pH unit)	Post-purge Dissolved Oxygen (mg/l)	Pre-purge Dissolved Oxygen (mg/l)	Pre-purge ORP (mV)	Post-purge ORP (mV)
GW-9 continued									
4/15/2004	--	110	6.5	1750	6.83	2.81	2.75	-019	--
7/13/2004	--	2300	ND<0.88	1700	6.61	2.81	2.70	-025	--
10/5/2004	--	13000	ND<0.88	1790	7.10	1.16	3.01	-154	--
1/10/2005	--	5400	ND<2.2	1670	6.75	2.55	2.76	-30	--
4/4/2005	--	9600	ND<0.50	1700	6.94	2.69	2.17	14	--
7/6/2005	--	5700	ND<0.50	1600	6.80	2.09	2.65	25	--
10/4/2005	--	8200	ND<0.50	1800	7.09	1.31	2.41	-34	--
1/19/2006	--	1800	ND<0.50	1400	7.04	1.15	2.26	-34	--
6/7/2006	--	6400	ND<0.20	560	6.98	1.26	0.81	-27	--
1/24/2007	--	14000	ND<0.20	1700	6.96	19.63	6.43	5	-20
7/24/2007	--	15000	ND<0.20	1700	6.92	3.60	--	-20	--
4/17/2008	--	15000	ND<0.50	1600	6.94	1.09	0.86	-33	--
7/17/2008	--	6900	ND<0.50	1500	6.84	1.20	1.08	30	40
10/6/2008	--	7900	ND<0.50	1400	7.04	1.19	0.95	37	54
1/5/2009	--	17000	ND<0.50	1700	7.11	1.26	1.07	44	62
4/1/2009	--	20000	ND<0.50	1700	6.91	1.52	1.30	-26	-51
7/1/2009	--	20000	ND<0.50	1700	7.23	2.86	3.21	27	7
10/6/2009	--	20000	ND<0.50	1600	7.16	--	2.02	-8	--
4/22/2010	--	13000	ND<0.50	1500	7.16	--	3.09	61	--
GW-10									
4/15/2004	--	470	ND<0.88	649	7.19	4.01	3.98	-94	--
7/13/2004	--	2900	ND<2.2	1970	7.11	3.97	4.01	-81	--
10/5/2004	--	4600	ND<2.2	3210	6.79	1.23	2.19	-314	--
1/10/2005	--	9600	ND<2.2	1910	6.84	2.43	2.30	-32	--
4/4/2005	--	3000	ND<0.50	2000	6.98	2.29	2.25	-5	--

Table 2 f
ADDITIONAL HISTORIC ANALYTICAL RESULTS
76 Station 7426

Date Sampled	Vinyl chloride (µg/l)	Iron Ferrous (µg/l)	Nitrate (mg/l)	Sulfate (mg/l)	Field pH (pH unit)	Post-purge Dissolved Oxygen (mg/l)	Pre-purge Dissolved Oxygen (mg/l)	Pre-purge ORP (mV)	Post-purge ORP (mV)
GW-10 continued									
7/6/2005	--	3300	ND<0.50	2400	6.80	2.56	1.75	-6	--
10/4/2005	--	4500	ND<0.50	2200	6.97	2.27	1.43	-25	--
1/19/2006	--	6200	ND<0.50	2300	7.23	0.91	1.09	-13	22
5/2/2006	--	4700	ND<0.10	310	6.54	--	2.47	52	--
8/7/2006	--	5800	3.4	1400	7.19	1.85	1.91	-5	-2
11/6/2006	--	23000	ND<0.50	2000	6.99	0.98	1.77	-13	-3
1/24/2007	--	4700	ND<0.20	2400	6.89	0.42	0.51	-11	--
4/18/2007	--	6500	ND<0.50	2000	7.13	1.6	1.71	98	--
7/24/2007	--	9100	0.10J	1900	7.11	1.44	1.90	110	--
1/22/2008	--	5300	ND<0.50	2100	7.04	1.90	2.77	-11	-17
4/17/2008	--	4600	ND<0.50	2800	6.98	2.57	2.97	29	--
7/17/2008	--	2900	ND<0.20	1300	7.00	1.72	1.31	62	--
10/6/2008	--	4800	ND<0.50	1700	7.38	1.31	1.16	79	93
1/5/2009	--	7600	ND<0.50	2300	6.82	2.02	1.84	88	104
4/1/2009	--	8100	ND<1.0	3200	6.95	2.29	2.13	-77	-51
7/1/2009	--	5800	ND<0.50	1800	7.09	2.33	2.80	52	35
10/6/2009	--	5700	ND<0.50	1800	7.24	--	2.14	41	--
4/22/2010	--	5700	ND<0.50	3000	7.04	--	2.84	88	--
GW-11									
7/13/2004	--	4400	0.41J	1110	7.04	1.83	2.45	-024	--
10/5/2004	--	1600	1.1	1670	6.94	2.16	2.94	--	-153
1/10/2005	--	1100	0.26J	175	6.49	2.41	2.56	54	--
4/4/2005	--	1200	ND<0.50	1500	6.87	1.19	2.54	37	--
7/6/2005	--	4300	0.26J	1600	6.69	1.29	2.35	-36	--
10/4/2005	--	7300	0.72	1600	6.93	1.91	2.53	-101	--

Table 2 f
ADDITIONAL HISTORIC ANALYTICAL RESULTS
76 Station 7426

Date Sampled	Vinyl chloride (µg/l)	Iron Ferrous (µg/l)	Nitrate (mg/l)	Sulfate (mg/l)	Field pH (pH unit)	Post-purge Dissolved Oxygen (mg/l)	Pre-purge Dissolved Oxygen (mg/l)	Pre-purge ORP (mV)	Post-purge ORP (mV)
GW-11 continued									
1/19/2006	--	1200	1.5	1600	6.99	0.7	1.10	20	-49
5/2/2006	--	18000	ND<0.10	1.7	6.62	--	3.30	-76	--
8/7/2006	--	16000	1.4	1500	6.61	2	2.04	-13	-19
11/6/2006	--	26000	2.8	1600	6.86	--	2.02	-137	--
1/24/2007	--	1700	3.0	1600	6.68	0.56	0.39	40	--
4/18/2007	--	4300	3.3	1600	7.11	1.97	2.10	70	--
7/24/2007	--	4600	3.1	1500	7.05	1.23	2.03	94	--
10/17/2007	--	1700	2.2	1600	6.81	1.04	2.36	25	-42
1/22/2008	--	470	1.5	1600	6.84	0.97	1.20	17	4
4/17/2008	--	1200	1.1	1600	7.25	3.16	1.90	48	--
7/17/2008	--	7700	ND<0.10	150	7.00	2.06	1.11	80	--
10/6/2008	--	8200	ND<0.20	360	7.31	1.63	1.01	-20	-42
1/5/2009	--	1200	0.62	1600	6.65	1.18	1.05	16	10
4/1/2009	--	1100	0.64	1500	7.00	1.96	1.81	-50	-42
7/1/2009	--	430	1.0	1500	7.12	2.13	2.35	81	82
10/6/2009	--	1200	0.99	1600	7.16	--	1.78	-47	--
4/22/2010	--	1900	1.1	1300	7.19	--	2.74	84	--
GW-12									
7/13/2004	--	2700	ND<0.88	1380	7.01	2.93	3.11	-011	--
10/5/2004	--	7700	ND<0.88	1530	7.02	2.09	3.01	-092	--
1/10/2005	--	2800	ND<0.88	581	6.80	2.34	2.05	-58	--
4/4/2005	--	5600	ND<0.50	1700	7.05	1.31	2.35	-9	--
7/6/2005	--	8000	ND<0.50	1600	6.84	1.43	1.87	-23	--
10/4/2005	--	7700	ND<0.50	1500	7.04	2.27	1.97	-19	--
1/19/2006	--	6000	ND<0.50	1500	7.0	2.15	1.54	-19	--

Table 2 f
ADDITIONAL HISTORIC ANALYTICAL RESULTS
76 Station 7426

Date Sampled	Vinyl chloride (µg/l)	Iron Ferrous (µg/l)	Nitrate (mg/l)	Sulfate (mg/l)	Field pH (pH unit)	Post-purge Dissolved Oxygen (mg/l)	Pre-purge Dissolved Oxygen (mg/l)	Pre-purge ORP (mV)	Post-purge ORP (mV)
GW-12 continued									
5/2/2006	--	7500	ND<0.20	1300	6.74	--	2.66	-52	--
8/7/2006	--	6000	ND<0.20	1400	7.03	4.66	3.35	-31	-33
11/6/2006	--	6000	ND<0.50	1500	7.43	5.43	9.83	-4	-39
1/24/2007	--	5400	0.082J	1500	7.45	3.82	12.52	15	4
4/18/2007	--	9500	ND<0.50	1500	7.63	4.22	12.92	62	--
7/24/2007	--	8100	0.046J	1300	6.59	--	--	106	--
10/17/2007	--	8800	ND<0.20	1500	7.09	3.89	1.70	-30	-25
1/22/2008	--	8600	ND<0.50	1500	6.91	1.89	1.32	-26	-17
4/17/2008	--	13000	ND<0.50	1300	6.94	1.81	1.30	-43	--
7/17/2008	--	7600	0.072J	1100	7.00	1.61	1.19	27	18
10/6/2008	--	8500	ND<0.50	1300	7.15	1.45	1.10	45	77
1/5/2009	--	8100	ND<0.50	1400	7.12	1.53	1.02	38	68
4/1/2009	--	14000	ND<0.50	1200	6.93	1.73	1.42	80	-23
7/1/2009	--	8600	ND<0.50	1400	7.20	2.78	3.14	54	26
10/6/2009	--	8500	0.060J	1400	7.02	--	2.54	-11	--
4/22/2010	--	6700	ND<0.50	1200	7.18	--	3.04	61	--
GW-13									
7/13/2004	--	520	5.5	1940	7.01	1.98	2.14	-038	--
10/5/2004	--	610	6.8	2190	6.90	2.04	3.16	-089	--
1/10/2005	--	430	8.7	2230	6.59	1.84	2.17	37	--
4/4/2005	--	130	0.60	1700	6.95	1.58	2.01	53	--
7/6/2005	--	600	2.5	2000	6.81	1.66	2.24	57	--
10/4/2005	--	540	1.7	1900	6.93	2.21	2.43	66	--
1/19/2006	--	360	1.5	1900	6.98	2.64	2.69	60	--
5/2/2006	--	ND<100	0.35	1100	6.85	--	3.40	73	--

Table 2 f
ADDITIONAL HISTORIC ANALYTICAL RESULTS
76 Station 7426

Date Sampled	Vinyl chloride (µg/l)	Iron Ferrous (µg/l)	Nitrate (mg/l)	Sulfate (mg/l)	Field pH (pH unit)	Post-purge Dissolved Oxygen (mg/l)	Pre-purge Dissolved Oxygen (mg/l)	Pre-purge ORP (mV)	Post-purge ORP (mV)
GW-13 continued									
8/7/2006	--	150	1.9	1800	7.24	3	4.19	21	-128
11/6/2006	--	390	1.7	1900	7.01	3.41	6.65	-88	-24
1/24/2007	--	490	1.7	1800	7.09	3.83	9.89	3	13
4/18/2007	--	1300	1.9	1800	6.92	4.91	9.98	13	--
7/24/2007	--	300	2.1	1800	6.64	6.10	--	20	--
10/17/2007	--	940	2.2	1600	7.24	5.29	5.56	-88	-26
1/22/2008	--	480	1.7	1700	6.89	2.26	2.12	-91	-63
4/17/2008	--	200	2.8	1700	6.95	1.90	2.10	37	--
7/17/2008	--	260	1.1	1600	6.81	2.17	2.30	-40	15
10/6/2008	--	460	0.93	1700	7.21	1.71	1.01	40	-12
1/5/2009	--	ND<100	1.8	1800	7.12	1.42	1.16	32	-21
4/1/2009	--	ND<100	1.8	1900	6.86	2.51	2.55	74	84
7/1/2009	--	100	1.8	1800	7.16	1.78	2.32	42	56
10/6/2009	--	ND<100	1.5	1800	6.96	--	0.42	110	--
4/22/2010	--	100	6.3	1700	6.92	--	1.76	108	--
MW-14									
1/19/2006	--	14000	ND<0.50	1400	6.94	2.0	2.31	83	--
6/7/2006	--	9300	ND<0.50	1300	6.97	0.58	0.20	96	--
8/7/2006	--	16000	ND<0.50	1300	7.52	6.75	6.26	41	42
11/6/2006	--	15000	ND<0.50	1300	7.39	2.7	7.52	20	-29
1/24/2007	--	12000	ND<0.20	1300	6.99	4.53	8.71	44	11
4/18/2007	--	8700	ND<0.50	1300	6.99	6.11	7.32	-28	--
7/24/2007	--	12000	ND<0.20	1300	6.79	--	--	-30	--
10/17/2007	--	4800	ND<0.50	1200	6.98	5.71	5.94	-35	-54
1/22/2008	--	11000	ND<0.50	1400	7.02	2.11	2.23	-28	-13

Table 2 f
ADDITIONAL HISTORIC ANALYTICAL RESULTS
76 Station 7426

Date Sampled	Vinyl chloride (µg/l)	Iron Ferrous (µg/l)	Nitrate (mg/l)	Sulfate (mg/l)	Field pH (pH unit)	Post-purge Dissolved Oxygen (mg/l)	Pre-purge Dissolved Oxygen (mg/l)	Pre-purge ORP (mV)	Post-purge ORP (mV)
MW-14 continued									
4/17/2008	--	8700	ND<0.50	1200	6.96	2.02	1.87	-57	--
7/17/2008	--	3100	ND<0.10	390	7.09	1.84	1.05	140	111
10/6/2008	--	5900	ND<0.20	490	7.27	1.54	1.13	-33	-55
1/5/2009	--	4700	ND<0.50	1400	6.70	1.11	0.98	81	96
4/1/2009	--	5000	ND<0.50	1300	7.04	1.51	1.22	-20	-7
7/1/2009	--	2600	ND<0.20	760	7.17	1.40	1.97	2	1
10/6/2009	--	6900	ND<0.20	1200	7.22	--	1.86	11	--
4/22/2010	--	7300	ND<0.50	1200	6.99	--	1.07	-35	--
MW-15									
1/19/2006	--	6200	ND<0.50	1700	6.87	1.62	2.84	-79	--
6/7/2006	--	2000	5.0	360	6.95	2.04	0.21	-54	--
8/7/2006	--	8400	ND<0.20	1800	7.20	4.71	2.56	-45	-42
11/6/2006	--	3200	ND<0.50	1700	7.71	3.5	8.40	19	-35
1/24/2007	--	2500	ND<0.20	1700	7.16	9.33	17.6	28	16
4/18/2007	--	11000	ND<0.50	1800	6.99	7.9	17.23	-28	--
7/24/2007	--	2800	ND<0.20	1700	6.65	--	11.6	160	--
10/17/2007	--	14000	0.062J	1800	6.98	3.13	2.9	38	21
1/22/2008	--	3900	ND<0.50	1700	6.98	1.78	1.64	53	71
4/17/2008	--	820	0.47J	1600	7.17	2.20	2.01	21	--
7/17/2008	--	830	0.42	770	7.22	2.09	2.22	50	62
10/6/2008	--	1000	ND<0.50	1000	7.27	1.87	1.61	75	87
1/5/2009	--	280	ND<0.50	1800	6.98	1.65	1.53	81	78
4/1/2009	--	26000	ND<0.50	1500	6.98	2.13	1.92	-19	5
7/1/2009	--	230	ND<0.50	1600	7.24	2.44	3.54	44	53
10/6/2009	--	1600	ND<0.50	1700	7.20	--	2.39	118	--

Table 2 f
ADDITIONAL HISTORIC ANALYTICAL RESULTS
76 Station 7426

Date Sampled	Vinyl chloride (µg/l)	Iron Ferrous (µg/l)	Nitrate (mg/l)	Sulfate (mg/l)	Field pH (pH unit)	Post-purge Dissolved Oxygen (mg/l)	Pre-purge Dissolved Oxygen (mg/l)	Pre-purge ORP (mV)	Post-purge ORP (mV)
MW-15 continued									
4/22/2010	--	1000	ND<0.20	1000	6.94	--	1.98	132	--
MW-16									
1/19/2006	--	5300	ND<0.50	1400	7.01	1.61	0.94	-35	30
6/7/2006	--	38000	ND<0.50	1200	7.01	0.45	0.31	-87	--
8/7/2006	--	18000	0.21	1400	6.90	4.10	4.13	63	69
11/6/2006	--	7800	0.46J	1400	6.9	1.25	1.80	57	19
1/24/2007	--	770	1.0	1400	6.89	0.55	0.48	39	--
4/18/2007	--	3400	1.5	1500	7.18	3.05	2.84	101	--
7/24/2007	--	4400	1.7	1400	7.11	2.80	2.20	107	--
10/17/2007	--	1600	1.2	1400	6.79	1.13	3.84	133	99
1/22/2008	--	1200	0.60	1300	7.07	0.87	1.09	87	43
4/17/2008	--	3500	0.11J	1000	7.19	3.69	2.16	110	--
7/17/2008	--	1600	ND<0.20	990	7.31	3.37	2.71	-10	--
10/6/2008	--	3500	0.15J	1200	7.25	1.76	1.57	-30	-48
1/5/2009	--	1500	0.28J	1500	6.72	1.73	1.46	32	54
4/1/2009	--	1100	ND<0.20	1200	6.57	3.34	2.25	59	63
7/1/2009	--	780	0.38	1300	6.82	8.03	3.74	92	117
10/6/2009	--	1300	0.43	1400	6.72	--	0.43	-32	--
4/22/2010	--	520	ND<0.20	880	6.97	--	0.98	-36	--
MW-17									
1/19/2006	--	16000	ND<0.50	1700	7.02	1.04	1.15	-65	-10
6/7/2006	--	25000	0.10J	1500	7.01	0.40	0.87	-15	--
8/7/2006	--	22000	ND<0.20	1700	7.28	3.48	3.50	-1	2
11/6/2006	--	28000	ND<0.50	1600	6.78	1.11	1.32	-15	-27
1/24/2007	--	14000	0.36	1700	6.97	0.53	0.77	-25	--

Table 2 f
ADDITIONAL HISTORIC ANALYTICAL RESULTS
76 Station 7426

Date Sampled	Vinyl chloride (µg/l)	Iron Ferrous (µg/l)	Nitrate (mg/l)	Sulfate (mg/l)	Field pH (pH unit)	Post-purge Dissolved Oxygen (mg/l)	Pre-purge Dissolved Oxygen (mg/l)	Pre-purge ORP (mV)	Post-purge ORP (mV)
MW-17 continued									
4/18/2007	--	17000	ND<0.50	1700	7.07	2.48	1.97	125	--
7/24/2007	--	19000	ND<0.20	1600	6.93	1.81	1.60	111	--
10/17/2007	--	6800	ND<0.20	2000	6.79	2.43	3.43	25	-19
1/22/2008	--	11000	ND<0.50	1700	6.93	--	0.64	-23	-40
4/17/2008	--	10000	ND<0.50	1600	7.25	3.43	2.19	-46	--
7/17/2008	--	8900	ND<0.50	1300	7.17	3.27	2.77	51	--
10/6/2008	--	14000	ND<0.50	1400	7.27	1.84	1.60	72	89
1/5/2009	--	13000	ND<0.50	1600	6.73	1.65	1.16	33	14
4/1/2009	--	14000	ND<0.50	1700	6.41	2.70	2.60	44	14
7/1/2009	--	11000	ND<0.50	1600	6.92	2.20	3.81	-25	-52
10/6/2009	--	13000	0.064J	1600	6.65	--	1.44	-24	--
4/22/2010	--	10000	ND<0.50	1500	6.83	--	1.02	-45	--
MW-18									
1/19/2006	--	28000	5.7	1500	7.0	0.78	0.91	100	99
6/7/2006	--	20000	1.8	1100	6.94	1.71	2.40	1.24	--
8/7/2006	--	28000	ND<0.20	2000	7.40	2.19	2.16	152	158
11/6/2006	--	36000	3.7	1500	6.89	0.93	1.25	185	202
1/24/2007	--	8900	3.6	1400	6.99	0.71	0.66	31	--
4/18/2007	--	12000	3.8	1500	7.14	2.04	1.73	105	--
7/24/2007	--	9400	2.7	1500	6.96	1.63	1.47	99	--
10/17/2007	--	24000	2.2	1600	6.74	1.94	2.12	97	138
1/22/2008	--	17000	2.4	1500	6.90	1.82	1.24	50	32
4/17/2008	--	6600	2.8	1500	7.31	2.31	2.77	51	--
7/17/2008	--	4000	2.0	1300	6.92	1.84	2.06	89	--
10/6/2008	--	4300	2.3	1500	7.19	1.94	1.67	-27	-44

Table 2 f
ADDITIONAL HISTORIC ANALYTICAL RESULTS
76 Station 7426

Date Sampled	Vinyl chloride (µg/l)	Iron Ferrous (µg/l)	Nitrate (mg/l)	Sulfate (mg/l)	Field pH (pH unit)	Post-purge Dissolved Oxygen (mg/l)	Pre-purge Dissolved Oxygen (mg/l)	Pre-purge ORP (mV)	Post-purge ORP (mV)
MW-18 continued									
1/5/2009	--	12000	2.9	1500	6.54	1.54	1.32	83	118
4/1/2009	--	8700	2.8	1400	7.31	5.04	5.85	52	77
7/1/2009	--	9400	3.1	1500	6.53	2.61	2.56	127	118
10/6/2009	--	4900	2.3	1500	7.11	--	0.28	169	--
4/22/2010	--	31000	3.5	1600	7.13	--	2.70	79	--
MW-19									
1/19/2006	--	11000	5.8	1400	6.85	1.59	3.26	-31	--
6/7/2006	--	8200	4.8	1500	6.94	0.38	0.26	-64	--
8/7/2006	--	3600	4.6	1500	7.62	5.87	3.37	-18	-19
11/6/2006	--	4800	4.2	1500	7.43	4.84	8.94	-20	-29
1/24/2007	--	8900	3.9	1400	7.54	5.83	5.86	128	125
4/18/2007	--	9500	3.6	1500	7.01	5.32	5.26	68	--
7/24/2007	--	6100	2.8	1500	6.69	3.62	--	-10	--
10/17/2007	--	7200	2.1	1500	7.03	4.87	4.73	-27	-35
1/22/2008	--	6300	2.3	1600	6.86	1.78	1.64	53	71
4/17/2008	--	2900	2.2	1500	6.96	1.39	1.41	57	--
7/17/2008	--	1800	2.8	1500	7.12	1.11	1.01	87	70
10/6/2008	--	3700	2.9	1500	7.19	1.54	1.21	-57	80
1/5/2009	--	4000	3.4	1500	7.21	1.49	1.34	-48	76
4/1/2009	--	800J	3.0	1500	6.53	3.41	2.93	28	10
7/1/2009	--	2300	2.4	1500	6.83	2.03	3.16	59	77
10/6/2009	--	3200	2.4	1500	6.76	--	5.05	66	--
4/22/2010	--	ND<500	2.7	1600	6.93	--	0.98	131	--
MW-20									
4/17/2008	--	23000	ND<0.50	1600	7.44	1.40	1.20	-66	--

Table 2 f
ADDITIONAL HISTORIC ANALYTICAL RESULTS
76 Station 7426

Date Sampled	Vinyl chloride (µg/l)	Iron Ferrous (µg/l)	Nitrate (mg/l)	Sulfate (mg/l)	Field pH (pH unit)	Post-purge Dissolved Oxygen (mg/l)	Pre-purge Dissolved Oxygen (mg/l)	Pre-purge ORP (mV)	Post-purge ORP (mV)
MW-20 continued									
7/17/2008	--	34000	ND<0.50	1500	7.17	1.32	1.18	--	--
10/6/2008	--	21000	ND<0.50	1500	7.13	1.17	--	-77	-95
1/5/2009	--	24000	ND<0.50	1500	6.93	1.06	0.75	-68	-84
4/1/2009	--	26000	ND<0.50	1600	7.21	2.53	3.20	13	-5
7/1/2009	--	42000	ND<0.50	1500	7.07	1.81	2.33	-16	-20
10/6/2009	--	36000	0.080J	1400	6.92	--	0.35	191	--
4/22/2010	--	32000	ND<0.50	1600	6.93	--	0.86	23	--
MW-21									
4/17/2008	--	4100	1.9	1600	7.08	1.19	1.01	27	--
7/17/2008	--	1800	3.5	1500	6.95	57	-20	80	120
10/6/2008	--	7900	2.9	1500	7.11	1.09	0.97	77	95
1/5/2009	--	4800	2.6	1500	7.12	1.03	0.88	69	89
4/1/2009	--	5000	2.7	1500	6.92	4.90	2.12	221	199
7/1/2009	--	3600	2.9	1500	6.96	3.63	3.89	120	104
10/6/2009	--	390	2.0	1500	7.11	--	0.80	185	--
4/22/2010	--	2800	2.3	1600	6.92	--	1.83	109	--
MW-22									
4/17/2008	--	15000	ND<0.50	1600	7.18	1.91	2.10	-4	--
7/17/2008	--	13000	ND<0.50	1600	7.19	1.83	1.76	-33	--
10/6/2008	--	36000	ND<0.50	1700	7.11	1.50	1.41	-19	-46
1/5/2009	--	17000	ND<0.50	1600	7.01	1.39	1.28	-35	-51
4/1/2009	--	24000	ND<0.50	1700	6.56	4.59	3.98	-11	27
7/1/2009	--	21000	ND<0.50	1600	6.79	11.47	9.08	-27	-40
10/6/2009	--	21000	ND<0.50	1600	6.59	--	0.96	-92	--
4/22/2010	--	2400	ND<0.50	1600	6.89	--	2.42	-62	--

FIGURES

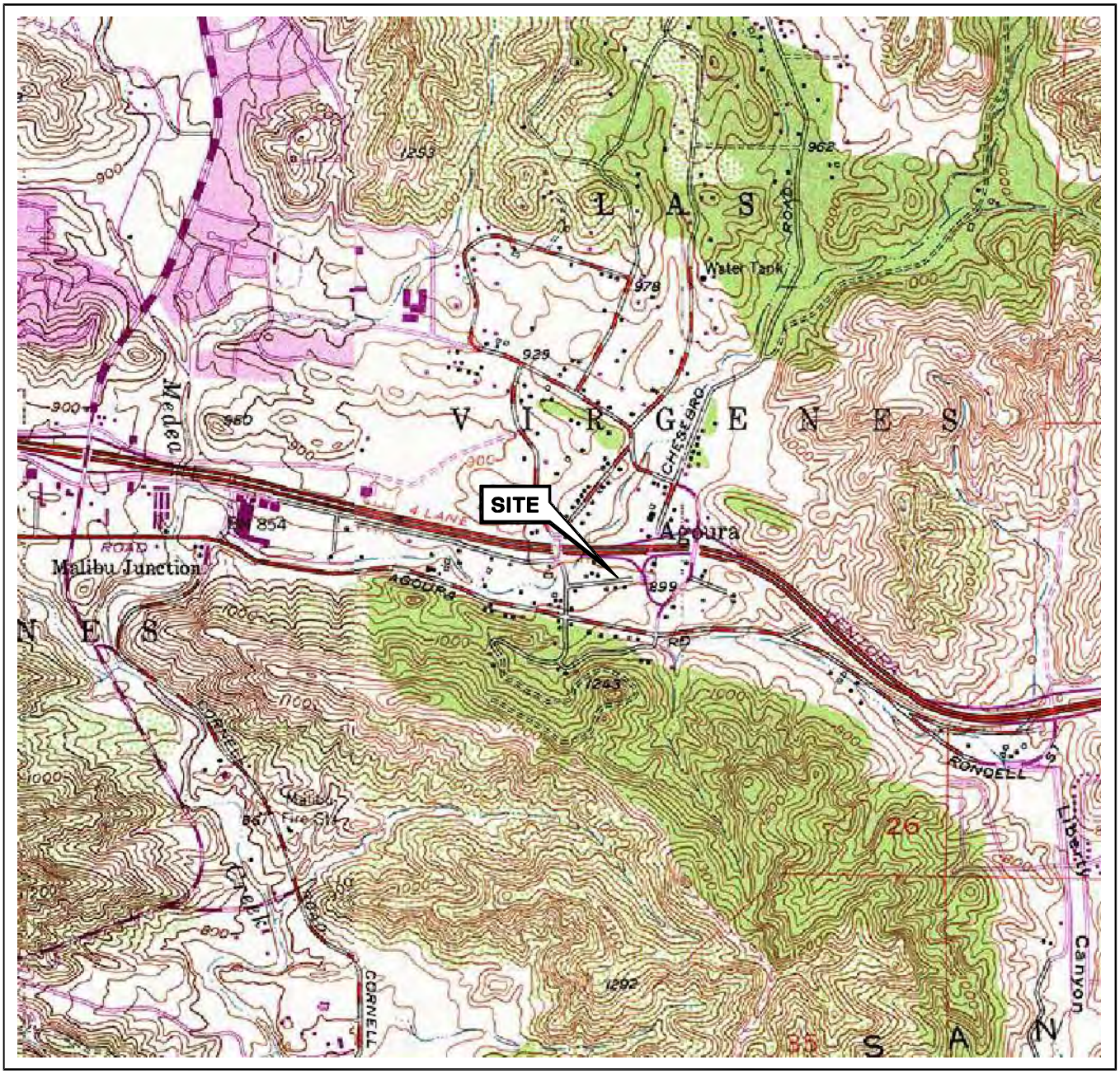

N

0 1/4 1/2 3/4 1 MILE

SCALE 1:24,000

SOURCE:

United States Geological Survey
7.5 Minute Topographic Map:
Calabasas and Thousand Oaks
Quadrangles

TRC

76 STATION 7426
28203 DOROTHY DRIVE
AGOURA HILLS, CALIFORNIA

VICINITY MAP

FIGURE 1

PS=1:1 L:\QMS VICINITY MAPS\7426vm.dwg Apr 19, 2010 – 1:25pm bschmidt

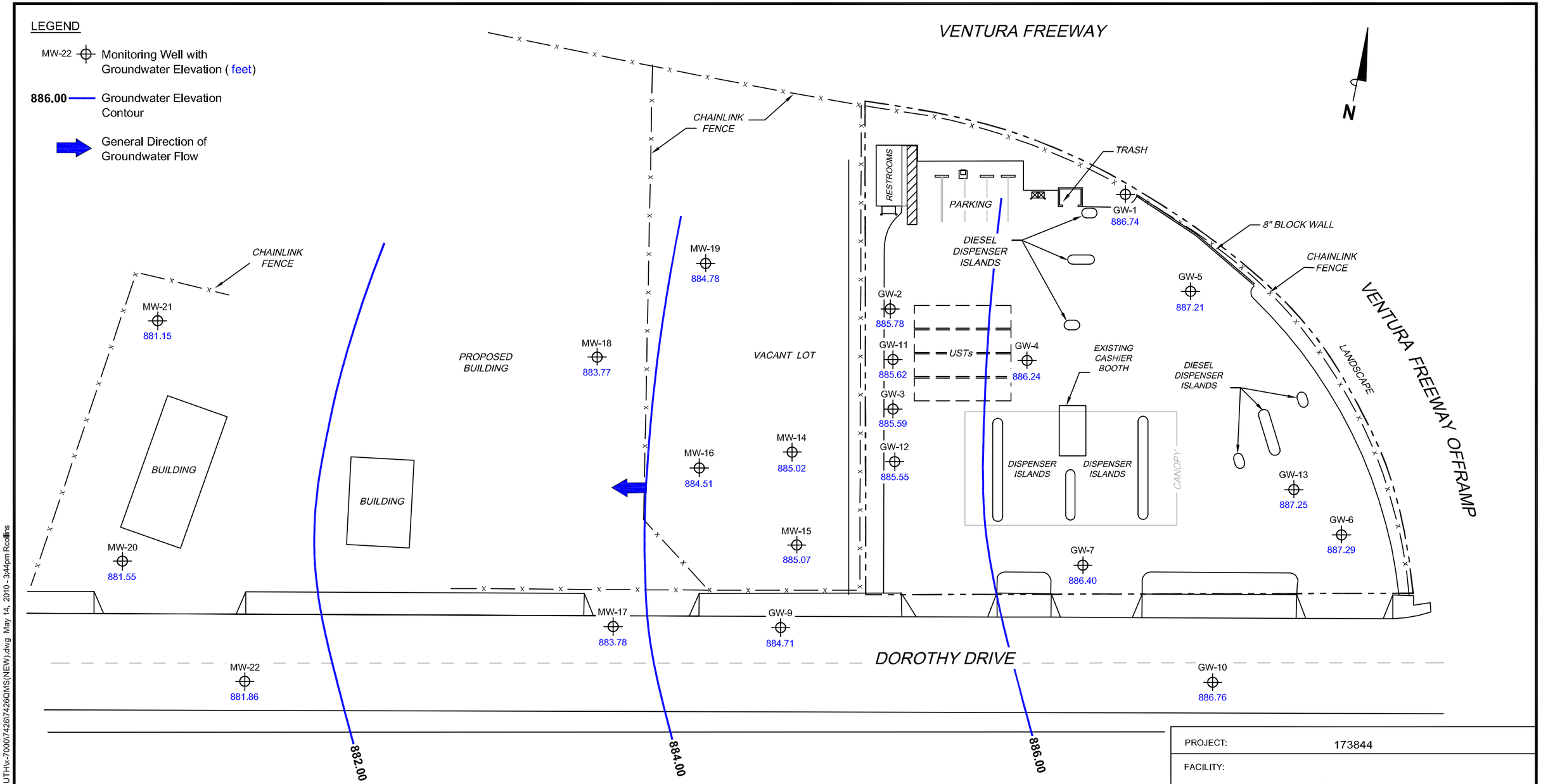

NOTES:

Contour lines are interpretive and based on fluid levels measured in monitoring wells. Elevations are in feet above mean sea level. UST = underground storage tank.

SCALE (FEET)
0 40

PROJECT:	173844
FACILITY:	76 STATION 7426 28203 DOROTHY DRIVE AGOURA HILLS, CALIFORNIA
	GROUNDWATER ELEVATION CONTOUR MAP **April 22, 2010**
TRC	**FIGURE 2**

MS=1:40 7426-003 L:\Graphics\QMS NORTH-SOUTH\x-7000\7426\7426QMS(NEW).dwg May 14, 2010 - 3:44pm Rcollins

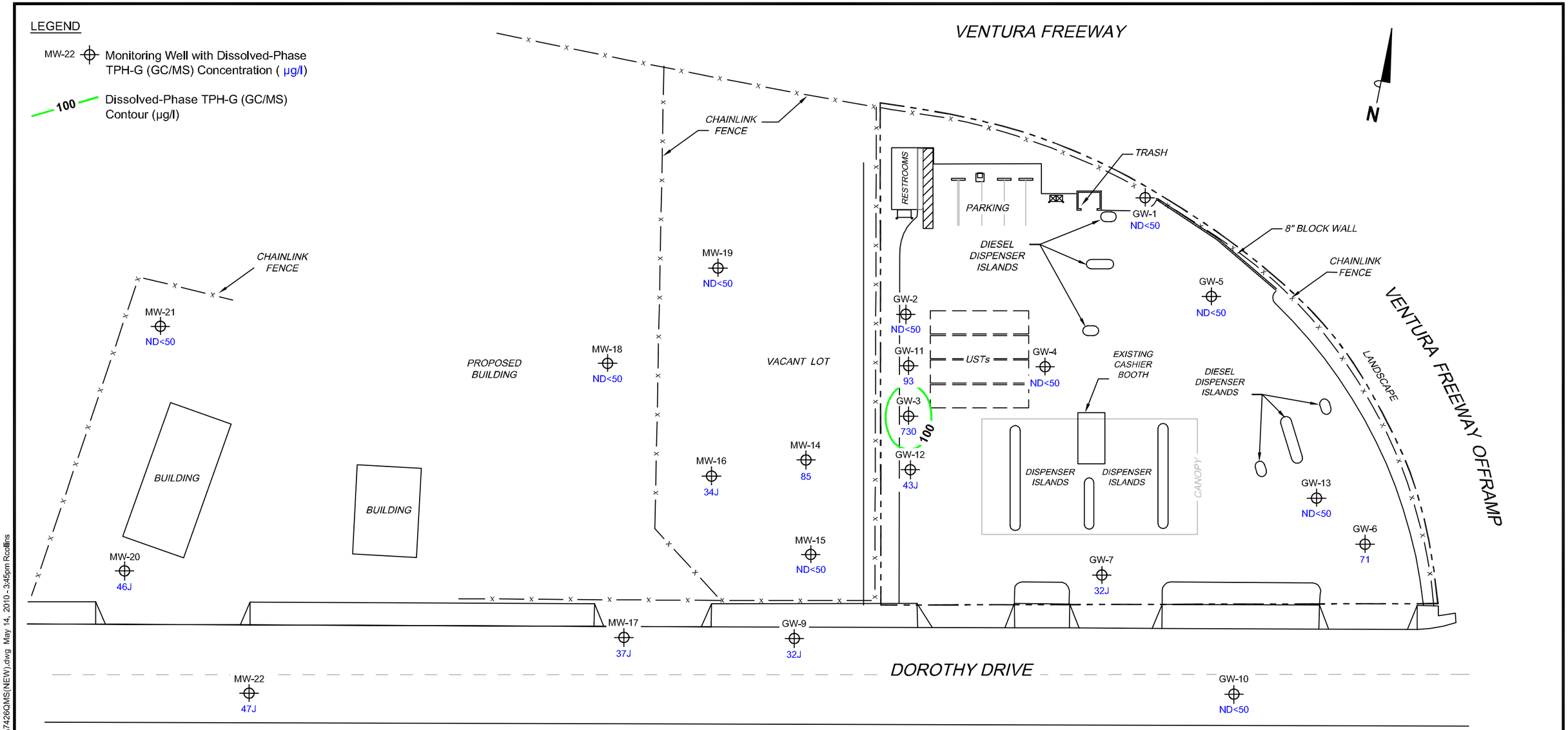

NOTES:

Contour lines are interpretive and based on laboratory analysis results of groundwater samples.
TPH-G (GC/MS) = total petroleum hydrocarbons with gasoline distinction utilizing EPA Method 8260B.
µg/l = micrograms per liter. ND = not detected at limit indicated on official laboratory report.
J = estimated concentration, value is between the Method Detection Limit (MDL) and the Practical Quantitation Limit (PQL). UST = underground storage tank.

SCALE (FEET)
0 40

PROJECT:	173844
FACILITY:	76 STATION 7426 28203 DOROTHY DRIVE AGOURA HILLS, CALIFORNIA
	DISSOLVED-PHASE TPH-G CONCENTRATION MAP **April 22, 2010**
TRC	**FIGURE 3**

MS=1:40 7426-003 L:\Graphics\QMS NORTH-SOUTH\x-7000\7426\7426QMS(NEW).dwg May 14, 2010 - 3:45pm Rcollins

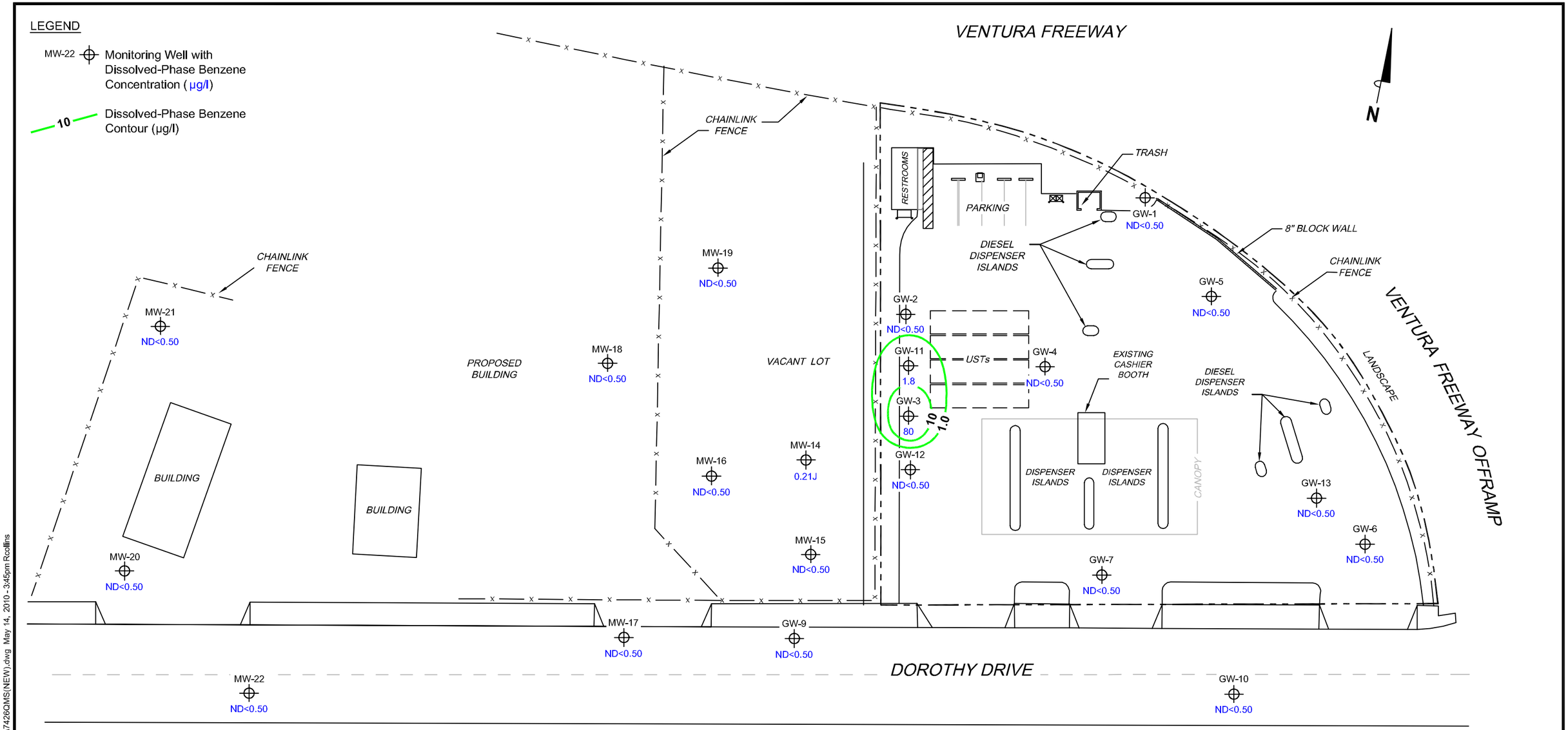

NOTES:

Contour lines are interpretive and based on laboratory analysis results of groundwater samples.
µg/l = micrograms per liter. ND = not detected at limit indicated on official laboratory report.
J = estimated concentration, value is between the Method Detection Limit (MDL) and the Practical Quantitation Limit (PQL). UST = underground storage tank.

SCALE (FEET)
0 40

PROJECT:	173844
FACILITY:	76 STATION 7426 28203 DOROTHY DRIVE AGOURA HILLS, CALIFORNIA
	DISSOLVED-PHASE BENZENE CONCENTRATION MAP **April 22, 2010**
TRC	**FIGURE 4**

MS=1:40 7426-003 L:\Graphics\QMS NORTH-SOUTH\x-7000\7426\7426QMS(NEW).dwg May 14, 2010 - 3:45pm Rcollins

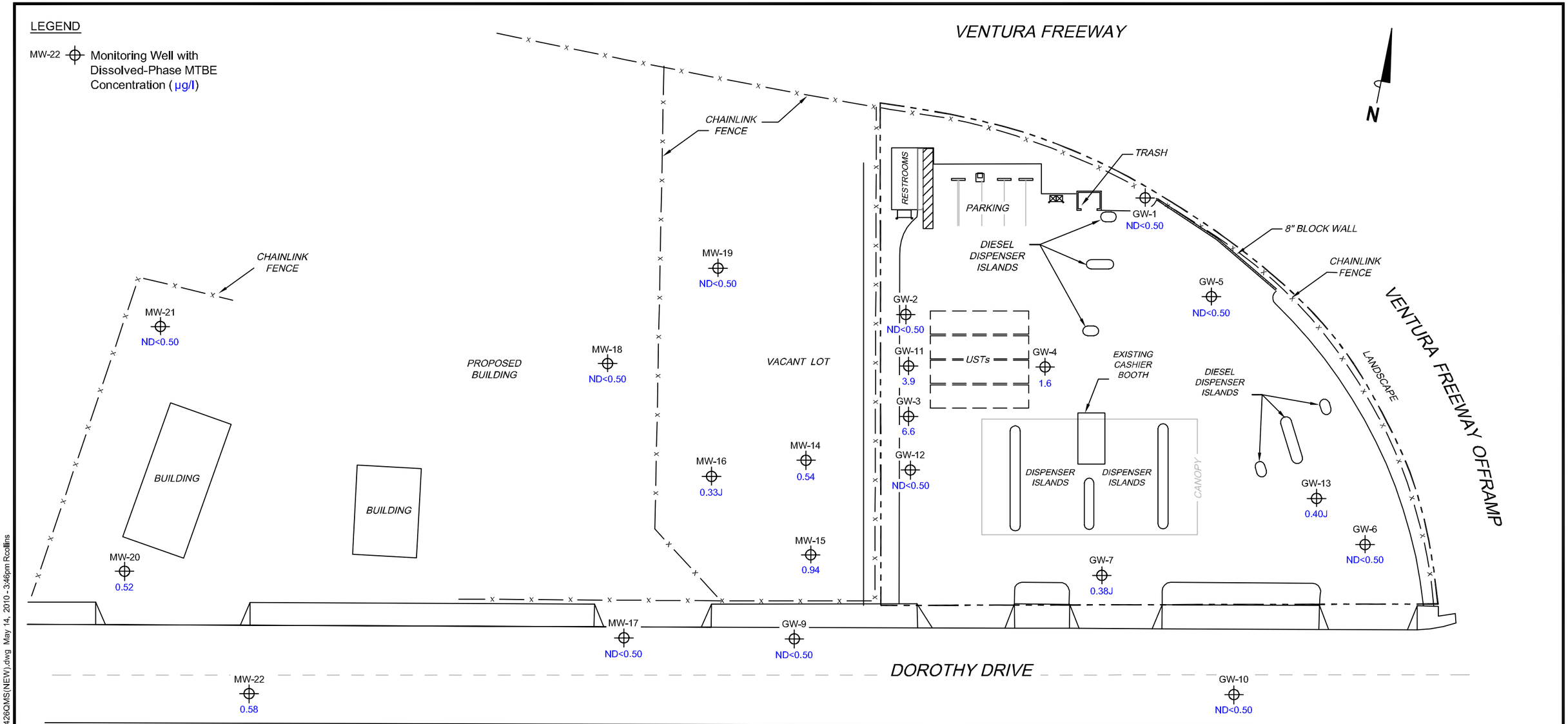

NOTES:

MTBE = methyl tertiary butyl ether. µg/l = micrograms per liter. ND = not detected at limit indicated on official laboratory report. J = estimated concentration, value is between the Method Detection Limit (MDL) and the Practical Quantitation Limit (PQL). UST = underground storage tank. Results obtained using EPA Method 8260B.

SCALE (FEET)
0 40

PROJECT: 173844

FACILITY:

76 STATION 7426
28203 DOROTHY DRIVE
AGOURA HILLS, CALIFORNIA

DISSOLVED-PHASE MTBE CONCENTRATION MAP
April 22, 2010

TRC

FIGURE 5

MS=1:40 7426-003 L:\Graphics\QMS NORTH-SOUTH\x-7000\7426\7426QMS(NEW).dwg May 14, 2010 - 3:46pm Rcollins

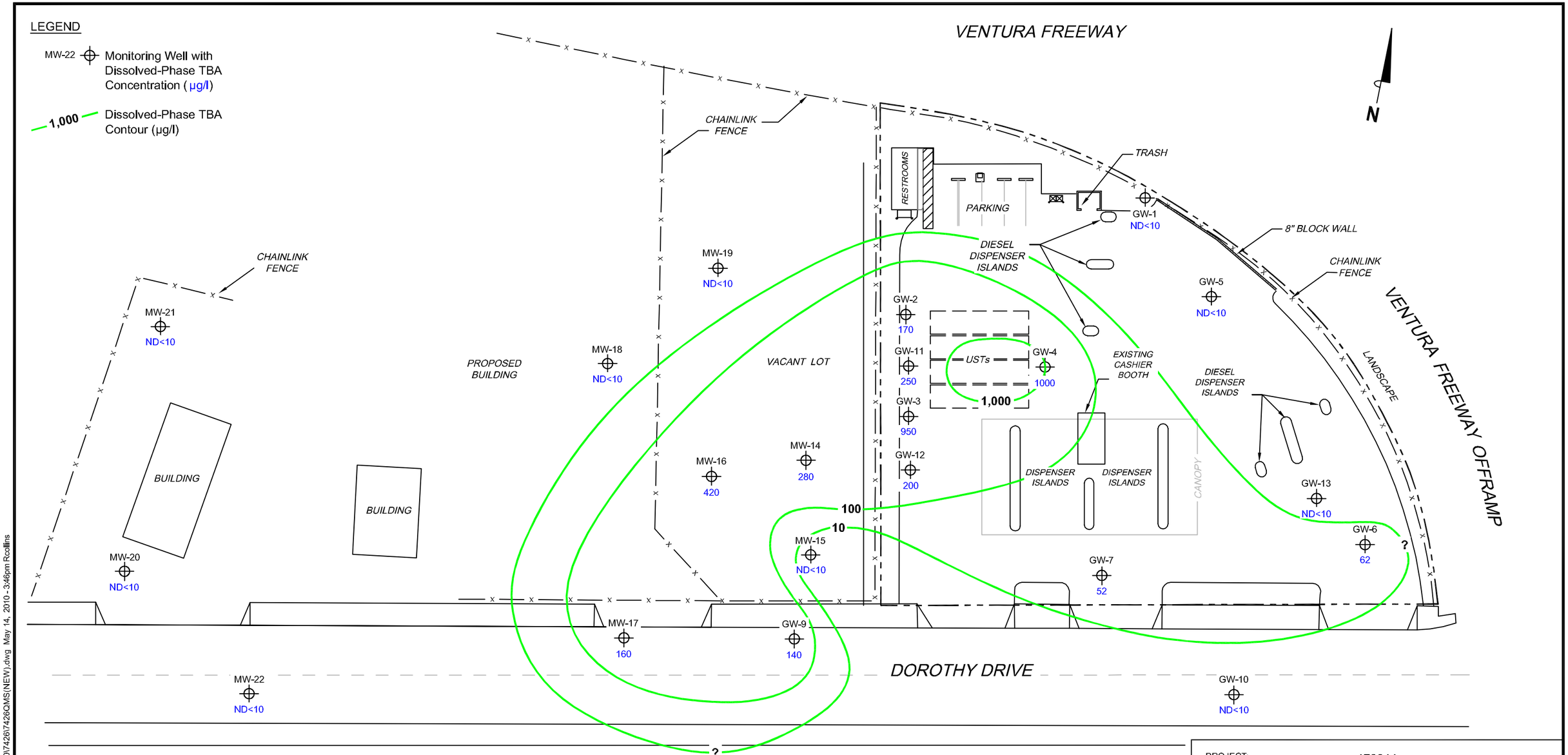

NOTES:

Contour lines are interpretive and based on laboratory analysis results of groundwater samples. TBA = tertiary butyl alcohol. µg/l = micrograms per liter. ND = not detected at limit indicated on official laboratory report. UST = underground storage tank. Results obtained using EPA Method 8260B.

SCALE (FEET)
0 40

PROJECT: 173844

FACILITY:

76 STATION 7426
28203 DOROTHY DRIVE
AGOURA HILLS, CALIFORNIA

DISSOLVED-PHASE TBA CONCENTRATION MAP
April 22, 2010

TRC

FIGURE 6

MS=1:40 7426-003 L:\Graphics\QMS NORTH-SOUTH\x-7000\7426\7426QMS(NEW).dwg May 14, 2010 - 3:46pm Rcollins

Antea USA, Inc.
911 South Primrose Avenue, Suite K
Monrovia, California 91016 USA
www.anteagroup.com

January 12, 2011

Mr. Daniel Pirotton
California Regional Water Quality Control Board
Los Angeles Region
320 West 4th Street, Suite 200
Los Angeles, California 90013

Subject: Second Half 2010 Semi-Annual Site Status Report
76 Service Station No. 2705730 (7426)
28203 West Dorothy Drive
Agoura Hills, California
EAOP/LARWQCB Case No. R-02634

Dear Mr. Pirotton:

On behalf of ConocoPhillips, Antea™Group (formerly known as Delta Consultants) is pleased to present this *Second Half 2010 Semi-Annual Site Status Report* for 76 Service Station No. 2705730, located at 28203 Dorothy Drive in Agoura Hills, California (the Site). This status report is submitted in accordance with the requirements of the Los Angeles Regional Water Quality Control Board (LARWQCB). The Site is on the Expedited Agency Oversight Program (EAOP) and all environmental activities are conducted on a self-directed basis by ConocoPhillips.

BACKGROUND

The Site is an active 76 Service Station and is located west of the intersection of Dorothy Drive and the US-101 Ventura Freeway southbound at the Cheseboro Road off-ramp. Service station improvements include three 20,000-gallon gasoline underground storage tanks (USTs), one 20,000-gallon diesel UST, six diesel dispenser islands, three gasoline dispenser islands, and a station kiosk. The US-101 Ventura Freeway is located to the north and east of the Site with a freeway off-ramp located immediately east of the Site. A vacant lot, consisting of three properties, is located immediately to the west, and Dorothy Drive is located to the south. Commercial businesses are located to the south across Dorothy Drive, and a Shell (former Valero) service station is located up-gradient and east of the Site across the US-101 Freeway off-ramp. The entire Site, with the exception of limited planter areas along the perimeter, is paved with concrete.

A *Workplan for Additional Off-Site Assessment* was submitted to the LARWQCB on October 21, 2005. Between November 11, 2005 and November 16, 2005, Cascade Drilling, Inc. (Cascade) and Delta Consultants installed three off-site wells (MW-14 through MW-16) to a depth of 35 feet below ground surface (bgs). Groundwater was observed during drilling activities at a depth of approximately 15 feet bgs. Detectable gasoline-range petroleum hydrocarbons (TPH-g) were found in three of the nine collected soil samples at concentrations of 6.8 milligrams per kilogram (mg/kg; MW-15d15), 13 mg/kg (MW-14d10),and 16 mg/kg (MW-14d15), respectively. Detectable concentrations of benzene (0.30 mg/kg), ethyl-benzene (1.1 mg/kg), and total xylenes (2.4 mg/kg) were found in

sample MW-14d15. Ethyl-benzene was also reported in sample MW-14d10 (0.31 mg/kg). Toluene, methyl tertiary butyl ether (MTBE), di-isopropyl ether (DIPE), ethyl tertiary butyl ether (ETBE), tertiary amyl methyl ether (TAME), tertiary butyl alcohol (TBA), and ethanol were non-detect in the analyzed soil samples.

Groundwater sampling results indicated non-detect concentrations for toluene, MTBE, DIPE, ETBE, TAME, and ethanol. Concentrations of TPH-g were recorded in the groundwater samples collected from MW-14 [220 micrograms per liter (µg/L)] and MW-16 (56 µg/L). TBA was found in all three wells: MW-14 (1,300 µg/L), MW-15 (220 µg/L), and MW-16 (860 µg/L). The groundwater sample from MW-14 also contained detectable concentrations of benzene (2.0 µg/L), ethyl-benzene (3.4 µg/L), and total xylenes (4.7 µg/L). The lateral extent of the dissolved-plume was not defined to the west, southwest, and northwest of the installed monitoring wells. On December 16, 2005, Delta Consultants submitted the *Additional Off-Site Assessment Report and Workplan for Additional Assessment* to the LARWQCB.

On March 6, 2006, Delta Consultants submitted the *Additional Off-Site Assessment Report and Workplan for Additional Site Activities* to the LARWQCB. Three new off-site wells (MW-17, MW-18, and MW-19) were installed, as described in this workplan. The lateral extent of the TBA plume was not completely defined by this work. To further assess the Site, Delta Consultants proposed to perform a soil gas survey on the station property and the adjacent vacant lots west of the Site.

On April 26, 2006, Delta Consultants prepared and submitted *a Sensitive Receptor Survey* for submittal to ConocoPhillips. No publicly owned groundwater production wells were identified within ½-mile of the Site.

On May 4, 2006, Delta Consultants prepared *a Phase I Environmental Assessment Report*. The report was combined with the *Soil Gas Survey Report*, dated May 4, 2006 and submitted to the LARWQCB. The soil gas survey results indicated that within the 16 probe locations, no detectable TPH-g, benzene, toluene, ethyl-benzene, and total xylenes were identified on- or off-site. On-site vapor sample SV-3@5' bgs contained 13 µg/L of MTBE vapors near the UST pad.

On May 9, 2007, Delta Consultants submitted an *Additional Off-Site Assessment Workplan* to the LARWQCB. The purpose of this work was to delineate and document the TBA-affected groundwater. ConocoPhillips began pursuing off-site access for three separate parcels in order to move forward with this work.

Between December 14 and 27, 2007, Delta Consultants and Cascade installed three 35-foot off-site groundwater monitoring wells (MW-20 through MW-22). The only detectable concentrations in soil found during the investigation were TPH-g (1.4 mg/kg) and total xylenes (0.0011 mg/kg) in the sample taken at 35 feet bgs in MW-20. The Off-Site Well Installation Report was submitted to the LARWQCB on March 6, 2008.

Delta Consultants submitted a *Corrective Action Plan* to the LARWQCB on January 28, 2008 proposing in-situ chemical oxidation using 12 injection points.

On October 30, 2008, Delta Consultants submitted a *Request for Low Risk Case Closure* to the LARWQCB.

On November 14, 2008, Delta Consultants submitted a *Notice of Intent to Conduct Well Development Work* to the LARWQCB.

On January 14, 2009, Delta Consultants supervised Cascade to develop on-site wells GW-3, GW-2, and GW-4. This action was undertaken as an interim remedial action and to clear the well screens from excess silting. Well GW-3

had the greatest yield of groundwater of the three that were developed. Approximately 110 gallons of groundwater was recovered from these three wells.

On June 1, 2009, Delta Consultants submitted a *Well Re-Development Report* to the LARWQCB detailing the January 14, 2009 groundwater monitoring well re-development activities.

Semi-annual groundwater monitoring replaces quarterly groundwater monitoring beginning the fourth quarter 2009.

PROGRESS THIS PERIOD

On September 29, 2010, Delta Consultants submitted an *Addendum to Request for Low Risk Case Closure* to the LARWQCB. It is our opinion that this Site be considered for environmental case closure; the extent of the dissolved phase plume has been shrinking and concentrations of chemicals of concern have consistently been on the decline for several quarters.

Groundwater Monitoring and Sampling

Groundwater monitoring and sampling for the Second Half 2010 was performed by TRC on October 28, 2010. A copy of the Groundwater Monitoring Report, October through December 2010 prepared by TRC, dated December 10, 2010 is attached.

Depth to groundwater ranged from 13.01 feet below top of casing (TOC) to 16.27 feet below TOC. Groundwater elevation decreased an average of 1.17 feet to 883.91 feet above mean sea level from the previous monitoring event. Groundwater flow direction was to the west with a gradient of 0.01 feet per foot (ft/ft), during the previous event, groundwater flow direction was to the west with a gradient of 0.015 ft/ft (TRC, 2010).

All 21 groundwater monitoring wells were gauged and sampled (10 on-site, 11 Off-site). One monitoring well had detectable benzene concentration above the maximum contaminant level of 1.0 µg/L. Reportable concentrations of TPH-g were found in ten groundwater monitoring wells, MTBE was found in three wells, and TBA was detected in four groundwater monitoring wells.

Based on analytical results, groundwater monitoring well GW-3 was found to have the highest concentrations of TPH-g (150 µg/L), benzene (5.0 µg/L), ethyl-benzene (2.3 µg/L), and total xylenes (4.8 µg/L). Monitoring well MW-15 and GW-6 reported the highest concentrations of MTBE (1.2 µg/L) and TBA (550 µg/L), respectively. DIPE, ETBE, TAME, and ethanol were below the laboratory's minimum detection limits for the groundwater monitoring wells sampled.

Natural attenuation parameters (nitrate, sulfate, iron, pH, methane, dissolved oxygen, and oxygen reduction potential) were also collected to track the bio-attenuation at the Site. They indicate that bio-attenuation is taking place effectively at the Site.

The *Dissolved-Phase TPH-g, Benzene*, and *MTBE Concentration Maps* for the Site indicate the dissolved-plume is defined and limited to the Site (Figures 3, 4, and 5). The *Dissolved-Phase TBA Concentration Map* (Figure 6) indicates that the lateral extent of the TBA plume is adequately assessed at the Site (TRC, 2010).

PLANNED PROGRESS NEXT PERIOD

Activities planned for the next reporting period (first half of 2011) include:

- Continue groundwater monitoring and sampling and submit Semi-annual reports, and;
- Follow up on the September 29, 2010, Addendum to Request for Low Risk Case Closure.

LIMITATIONS

The findings contained in this report represent Antea Group's professional opinions based upon the currently available information and are arrived at in accordance with currently acceptable professional standards. This report is based upon a specific scope of work requested by the client. The Contract between Antea Group and its client outlines the scope of work, and only those tasks specifically authorized by that contract or outlined in this report were performed. This report is intended only for the use of Antea Group's Client and anyone else specifically listed on this report. Antea Group will not and cannot be liable for unauthorized reliance by any other third party. Other than as contained in this paragraph, Antea Group makes no express or implied warranty as to the contents of this report.

CLOSING REMARKS

This report has been prepared under the direct supervision of a California Registered Professional Geologist.

If you have any questions regarding this report or need any additional information about the Site, please do not hesitate to contact Ms. Jozi del Angel of Antea Group at (626) 873-2717 or Ms. Shari London of ConocoPhillips at (562) 290-1723.

Jozi del Angel
Project Manager
Antea Group

Scott Pearson, P.G. No. 6931
Senior Geologist
Antea Group

PROFESSIONAL GEOLOGIST
SCOTT N. PEARSON
No. 6931
Exp. 5/31/2012
STATE OF CALIFORNIA

Attachments:

References	
Table 1	Well Construction Information Table
Figure 1	Well Screened Interval and Groundwater Elevation Chart
Figure 2	Groundwater Flow Direction Rose Diagram
Appendix A	TRC's Groundwater Monitoring Report

Cc: Ms. Shari London ConocoPhillips, Long Beach, California (electronic copy only)
Mr. Chris Panaitescu, Thrifty Oil Company, Santa Fe Springs, California
Tarek Ibrahim, Dorothy Drive LLC, Lawndale, California
Amy Angeles, Country Wide Development (electronic copy only)

Second Half 2010 Semi-Annual Site Status Report
76 Service Station No. 250914
28203 West Dorothy Drive | Agoura Hills, CA USA
EAOP/LARWQCB File No. R-026934
Antea Group Project No. C2Q0914</antea group</antea_group_logo>

REFERENCES

Delta Consultants (2008), Off-Site Well Installation Report, 76 Service Station No. 2705730 (7426) 28203 West Dorothy Drive, Agoura Hills, California, March 6, 2008.

TRC Solutions, (TRC, 2010), Groundwater Monitoring Report, October through December 2010, 76 Service Station No. 5730(7426), 28203 Dorothy Drive, Agoura Hills, California, December 10, 2010.

United States Geological Survey, 1952 (Photo revised 1967), 7.5 Minute Topographic Series, Calabasas Quadrangle, Scale 1:24,000.

TABLE 1

WELL CONSTRUCTION INFORMATION TABLE
76 SERVICE STATION NO. 2705730
28203 WEST DOROTHY DRIVE
AGOURA HILLS, CALIFORNIA

Well ID	Installation Date	Top of Casing Elevation (amsl)	Depth of Sanitary Seal (feet)	Depth to Top of Screen (feet)	Depth to Bottom of Screen (feet)	Current Depth to Water (feet below TOC)
GW-1	-	901.19	1 to 5	5	30	15.92
GW-2	-	899.65	1 to 5	5	30	15.12
GW-3	-	898.68	1 to 5	5	30	14.36
GW-4	-	900.01	1 to 5	5	30	15.16
GW-5	10/1/1998	901.03	1 to 5	5	30	15.43
GW-6	10/1/1998	900.75	1 to 5	5	30	15.13
GW-7	10/1/1998	899.33	1 to 5	5	30	14.38
GW-9	-	896.66	1 to 5	5	35	13.03
GW-10	-	899.40	1 to 5	5	35	14.26
GW-11	-	899.17	1 to 5	5	25	14.75
GW-12	-	898.83	1 to 5	5	25	14.59
GW-13	-	900.53	1 to 5	5	25	14.94
MW-14	11/16/2005	897.38	1 to 5	5	35	13.58
MW-15	11/16/2005	897.51	1 to 5	5	35	13.72
MW-16	11/16/2005	897.01	1 to 5	5	35	13.55
MW-17	-	895.90	1 to 5	5	35	13.08
MW-18	-	897.63	1 to 5	5	35	14.64
MW-19	-	897.79	1 to 5	5	35	13.94
MW-20	-	895.94	1 to 5	5	35	14.89
MW-21	-	897.17	1 to 5	5	35	16.27
MW-22	-	894.26	1 to 5	5	35	13.01

Notes:
amsl = Above mean sea level
TOC = Top of casing

FIGURE 1
WELL SCREENED INTERVAL AND GROUNDWATER ELEVATION CHART
76 SERVICE STATION NO. 2705730
28203 WEST DOROTHY DRIVE, AGOURA HILLS, CALIFORNIA

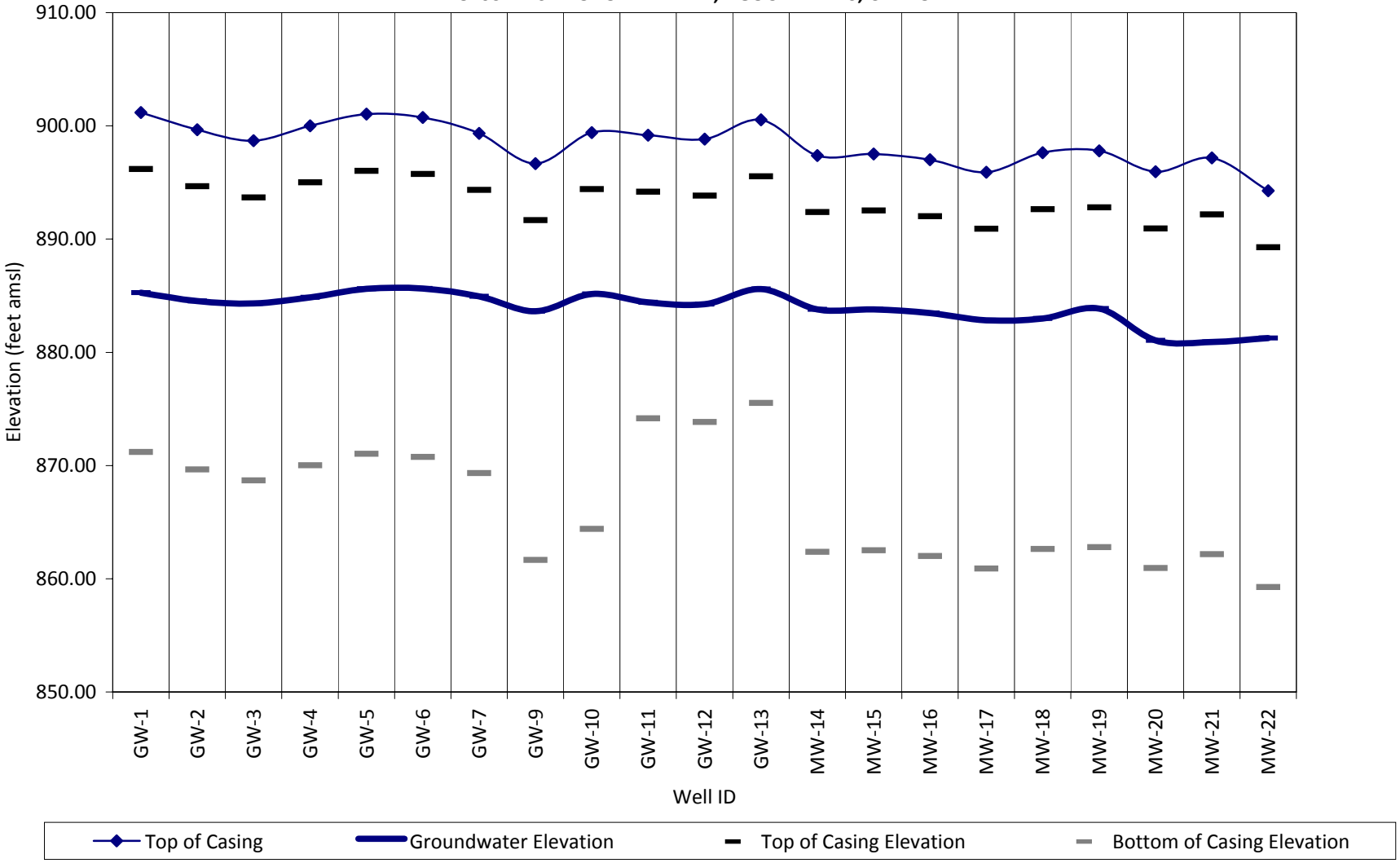

FIGURE 2
GROUNDWATER FLOW DIRECTION ROSE DIAGRAM
76 SERVICE STATION NO. 2705730
28203 WEST DOROTHY DRIVE
AGOURA HILLS, CALIFORNIA

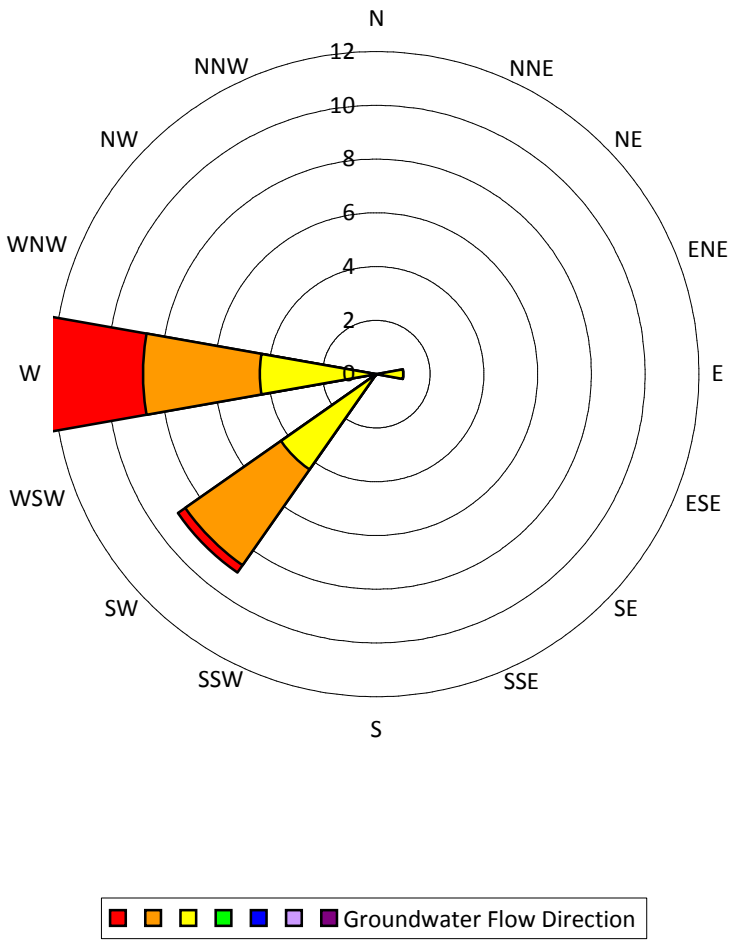

Legend
Concentric Circles represent
Quarterly Monitoring Events
First Quarter 2005
through Second Half 2010
22 Data Points Shown

Appendix A

TRC's Groundwater Monitoring Report

123 Technology Drive West
Irvine, CA 92618

949.727.9336 PHONE
949.727.7399 FAX

www.TRCsolutions.com

DATE: December 10, 2010

TO: ConocoPhillips Company
Risk Management and Remediation
3900 Kilroy Airport Way, Suite 210
Long Beach, California 90806

ATTN: MS. SHARI LONDON

SITE: 76 STATION 7426
28203 DOROTHY DRIVE
AGOURA HILLS, CALIFORNIA

RE: GROUNDWATER MONITORING REPORT
OCTOBER THROUGH DECEMBER 2010

Dear Ms. London,

Please find enclosed our Groundwater Monitoring Report for 76 Station 7426, located at 28203 Dorothy Drive, Agoura Hills, California. If you have any questions regarding this report, please call us at (949) 727-9336.

Sincerely,

TRC

Anju Farfan
Groundwater Program Operations Manager

cc: Ms. Jozi del Angel, Delta Consultants (5 copies)

Enclosures
20-0400/7426R53.QMS.doc

GROUNDWATER MONITORING REPORT
OCTOBER THROUGH DECEMBER 2010

76 STATION 7426
28203 Dorothy Drive
Agoura Hills, California

Prepared For:

Ms. Shari London
CONOCOPHILLIPS COMPANY
Risk Management and Remediation
3900 Kilroy Airport Way, Suite 210
Long Beach, California 90806

By:

Dennis E. Jensen

PROFESSIONAL GEOLOGIST
DENNIS E. JENSEN
No. 3531
STATE OF CALIFORNIA

Senior Project Geologist, Irvine Operations

Date: 12/9/10

TRC

LIST OF ATTACHMENTS	
Summary Sheet	Summary of Gauging and Sampling Activities
Tables	Table Key Contents of Tables Table 1: Current Fluid Levels and Selected Analytical Results Table 1a: Additional Current Analytical Results Table 1b: Additional Current Analytical Results Table 2: Historic Fluid Levels and Selected Analytical Results Table 2a: Additional Historic Analytical Results Table 2b: Additional Historic Analytical Results Table 2c: Additional Historic Analytical Results Table 2d: Additional Historic Analytical Results Table 2e: Additional Historic Analytical Results Table 2f: Additional Historic Analytical Results
Figures	Figure 1: Vicinity Map Figure 2: Groundwater Elevation Contour Map Figure 3: Dissolved-Phase TPH-G Concentration Map Figure 4: Dissolved-Phase Benzene Concentration Map Figure 5: Dissolved-Phase MTBE Concentration Map Figure 6: Dissolved-Phase TBA Concentration Map
Graphs	GW-3 Analyte Concentrations, Hydrograph vs. Time GW-11 Analyte Concentrations, Hydrograph vs. Time MW-14 Analyte Concentrations, Hydrograph vs. Time Groundwater Elevations vs. Time MTBE Concentrations vs. Time
Field Activities	General Field Procedures Field Monitoring Data Sheets – 10/28/10 Groundwater Sampling Field Notes – 10/28/10
Laboratory Reports	Official Laboratory Reports Quality Control Reports Chain of Custody Records
Statements	Purge Water Disposal Limitations

Summary of Gauging and Sampling Activities
October 2010 through December 2010
76 Station 7426
28203 Dorothy Drive
Agoura Hills, CA

Project Coordinator: **Shari London**
Telephone: **562-290-1723**

Water Sampling Contractor: ***TRC***
Compiled by: **Christina Carrillo**

Date(s) of Gauging/Sampling Event: **10/28/2010**

Sample Points

Groundwater wells: **10** onsite, **11** offsite Points gauged: **21** Points sampled: **21**
Purging method: **Bailer/sub/diaphragm pump**
Purge water disposal: **Crosby and Overton treatment facility**
Other Sample Points: **0** Type: **--**

Liquid Phase Hydrocarbons (LPH)

Sample Points with LPH: **0** Maximum thickness (feet): **--**
LPH removal frequency: **--** Method: **--**
Treatment or disposal of water/LPH: **--**

Hydrogeologic Parameters

Depth to groundwater (below TOC): Minimum: **13.01 feet** Maximum: **16.27 feet**
Average groundwater elevation (relative to available local datum): **883.91 feet**
Average change in groundwater elevation since previous event: **-1.17 feet**
Interpreted groundwater gradient and flow direction:
Current event: **0.01 ft/ft, west**
Previous event: **0.015 ft/ft, west (4/22/2010)**

Selected Laboratory Results

Sample Points with detected **Benzene:** **1** Sample Points above MCL (1.0 µg/l): **1**
Maximum reported benzene concentration: **5.0 µg/l (GW-3)**

Sample Points with	**TPH-G by GC/MS**	**10**	Maximum:	**150 µg/l (GW-3)**
Sample Points with	**MTBE 8260B**	**3**	Maximum:	**1.2 µg/l (MW-15)**
Sample Points with	**TBA 8260B**	**4**	Maximum:	**550 µg/l (GW-6)**

Notes:

This report presents the results of groundwater monitoring and sampling activities performed by TRC. Please contact the primary consultant for other specific information on this site.

TABLES

TABLE KEY

STANDARD ABBREVIATIONS

--	=	not analyzed, measured, or collected
LPH	=	liquid-phase hydrocarbons
µg/l	=	micrograms per liter (approx. equivalent to parts per billion, ppb)
mg/l	=	milligrams per liter (approx. equivalent to parts per million, ppm)
ND<	=	not detected at or above laboratory detection limit
TOC	=	top of casing (surveyed reference elevation)
D	=	duplicate
P	=	no-purge sample

ANALYTES

DIPE	=	di-isopropyl ether
ETBE	=	ethyl tertiary butyl ether
MTBE	=	methyl tertiary butyl ether
PCB	=	polychlorinated biphenyls
PCE	=	tetrachloroethene
TBA	=	tertiary butyl alcohol
TCA	=	trichloroethane
TCE	=	trichloroethene
TPH-G	=	total petroleum hydrocarbons with gasoline distinction
TPH-G (GC/MS)	=	total petroleum hydrocarbons with gasoline distinction utilizing EPA Method 8260B
TPH-D	=	total petroleum hydrocarbons with diesel distinction
TRPH	=	total recoverable petroleum hydrocarbons
TAME	=	tertiary amyl methyl ether
1,2-DCA	=	1,2-dichloroethane (same as EDC, ethylene dichloride)

NOTES

1. Elevations are in feet above mean sea level. Depths are in feet below surveyed top-of-casing.
2. Groundwater elevations for wells with LPH are calculated as: Surface Elevation – Measured Depth to Water + (Dp x LPH Thickness), where Dp is the density of the LPH, if known. A value of 0.75 is used for gasoline and when the density is not known. A value of 0.83 is used for diesel.
3. Wells with LPH are generally not sampled for laboratory analysis (see General Field Procedures).
4. Comments shown on tables are general. Additional explanations may be included in field notes and laboratory reports, both of which are included as part of this report.
5. A "J" flag indicates that a reported analytical result is an estimated concentration value between the method detection limit (MDL) and the practical quantification limit (PQL) specified by the laboratory.
6. Other laboratory flags (qualifiers) may have been reported. See the official laboratory report (attached) for a complete list of laboratory flags.
7. Concentration graphs based on tables (presented following Figures) show non-detect results prior to the Second Quarter 2000 plotted at fixed values for graphical display. Non-detect results reported since that time are plotted at reporting limits stated in the official laboratory report.
8. Prior to 1st quarter 2010, the word "monitor' was used in table comments interchangeably with the word "gauge". Starting in the 1st quarter 2010, the word "monitor" is used to include both "gauge" and "sample".

REFERENCE

TRC began groundwater monitoring and sampling for 76 Station 7426 in June 1997. Historical data compiled prior to that time were provided by Pacific Environmental Group (PEG).

Contents of Tables 1 and 2
Site: 76 Station 7426

Current Event

Table 1	Well/ Date	Depth to Water	LPH Thickness	Ground-water Elevation	Change in Elevation	TPH-G 8015	TPH-G (GC/MS)	Benzene	Toluene	Ethyl-benzene	MTBE (8021B)	MTBE (8260B)	TBA	Ethanol (8260B)
Table 1a	Well/ Date	Total Xylenes	Ethylene-dibromide (EDB)	1,2-DCA (EDC)	DIPE	ETBE	TAME	Methane	Iron Ferrous	Nitrate	Sulfate	Field pH	Pre-purge Dissolved Oxygen	
Table 1b	Well/ Date	Pre-purge ORP												

Historic Data

Table 2	Well/ Date	Depth to Water	LPH Thickness	Ground-water Elevation	Change in Elevation	TPH-G 8015	TPH-G (GC/MS)	Benzene	Toluene	Ethyl-benzene	MTBE (8021B)	MTBE (8260B)	TBA	Ethanol (8260B)
Table 2a	Well/ Date	TPH-D	Total Xylenes	Ethylene-dibromide (EDB)	1,2-DCA (EDC)	DIPE	ETBE	TAME	Bromo-benzene	Bromo-chloro-methane	Bromo-dichloro-methane	Bromo-form	Bromo-methane	
Table 2b	Well/ Date	n-Butyl-benzene	sec-Butyl-benzene	tert-Butyl benzene	Carbon Tetra-chloride	Chloro-benzene	Chloro-ethane	Chloroform	Chloro-methane	2-Chloro-toluene	4-Chloro-toluene	1,2Dibrom-3-chloro-propane	Dibromo-chloro-methane	
Table 2c	Well/ Date	Dibromo-methane	1,2-Dichloro-benzene	1,3-Dichloro-benzene	1,4-Dichloro-benzene	Dichloro-difluoro-methane	1,1-DCA	1,1-DCE	cis-1,2-DCE	trans-1,2-DCE	1,2-Dichloro-propane	1,3-Dichloro-propane	2,2-Dichloro-propane	
Table 2d	Well/ Date	1,1-Dichloro-propene	cis-1,3-Dichloro-propene	trans-1,3-Dichloro-propene	Hexa-chloro-butadiene	Isopropyl-benzene	p-Isopropyl-toluene	Methane	Methylene chloride	Naph-thalene	n-Propyl-benzene	Styrene	1,1,1,2-Tetrachloro-ethane	
Table 2e	Well/ Date	1,1,2,2-Tetrachloro-ethane	Tetrachloro-ethene (PCE)	Trichloro-trifluoro-ethane	1,2,4-Trichloro-benzene	1,2,3-Trichloro-benzene	1,1,1-Trichloro-ethane	1,1,2-Trichloro-ethane	Trichloro-ethene (TCE)	Trichloro-fluoro-methane	1,2,3-Trichloro-propane	1,2,4-Trimethyl-benzene	1,3,5-Trimethyl-benzene	
Table 2f	Well/ Date	Vinyl chloride	Iron Ferrous	Nitrate	Sulfate	Field pH	Post-purge Dissolved Oxygen	Pre-purge Dissolved Oxygen	Pre-purge ORP	Post-purge ORP				

Table 1
CURRENT FLUID LEVELS AND SELECTED ANALYTICAL RESULTS
October 28, 2010
76 Station 7426

Date Sampled	TOC Elevation (feet)	Depth to Water (feet)	LPH Thickness (feet)	Ground-water Elevation (feet)	Change in Elevation (feet)	TPH-G 8015 (µg/l)	TPH-G (GC/MS) (µg/l)	Benzene (µg/l)	Toluene (µg/l)	Ethyl-benzene (µg/l)	MTBE (8021B) (µg/l)	MTBE (8260B) (µg/l)	TBA (µg/l)	Ethanol (8260B) (µg/l)	Comments
GW-1															
10/28/2010	901.19	15.92	0.00	885.27	-1.47	--	ND<50	ND<0.50	ND<0.50	ND<0.50	--	ND<0.50	ND<10	ND<250	
GW-2															
10/28/2010	899.65	15.12	0.00	884.53	-1.25	--	ND<50	ND<0.50	ND<0.50	ND<0.50	--	ND<0.50	ND<10	ND<250	
GW-3															
10/28/2010	898.68	14.36	0.00	884.32	-1.27	--	150	5.0	ND<0.50	2.3	--	ND<0.50	160	ND<250	
GW-4															
10/28/2010	900.01	15.16	0.00	884.85	-1.39	--	ND<50	ND<0.50	ND<0.50	ND<0.50	--	0.78	ND<10	ND<250	
GW-5															
10/28/2010	901.03	15.43	0.00	885.60	-1.61	--	ND<50	ND<0.50	ND<0.50	ND<0.50	--	ND<0.50	ND<10	ND<250	
GW-6															
10/28/2010	900.75	15.13	0.00	885.62	-1.67	--	31J	ND<0.50	ND<0.50	ND<0.50	--	ND<0.50	550	ND<250	
GW-7															
10/28/2010	899.33	14.38	0.00	884.95	-1.45	--	23J	ND<0.50	ND<0.50	ND<0.50	--	ND<0.50	ND<10	ND<250	
GW-9															
10/28/2010	896.66	13.03	0.00	883.63	-1.08	--	37J	ND<0.50	ND<0.50	ND<0.50	--	ND<0.50	240	ND<250	
GW-10															
10/28/2010	899.40	14.26	0.00	885.14	-1.62	--	ND<50	ND<0.50	ND<0.50	ND<0.50	--	0.99	ND<10	ND<250	
GW-11															
10/28/2010	899.17	14.75	0.00	884.42	-1.20	--	40J	ND<0.50	ND<0.50	ND<0.50	--	ND<0.50	ND<10	ND<250	
GW-12															
10/28/2010	898.83	14.59	0.00	884.24	-1.31	--	31J	ND<0.50	ND<0.50	ND<0.50	--	ND<0.50	ND<10	ND<250	
GW-13															
10/28/2010	900.53	14.94	0.00	885.59	-1.66	--	ND<50	ND<0.50	ND<0.50	ND<0.50	--	ND<0.50	ND<10	ND<250	

Table 1
CURRENT FLUID LEVELS AND SELECTED ANALYTICAL RESULTS
October 28, 2010
76 Station 7426

Date Sampled	TOC Elevation (feet)	Depth to Water (feet)	LPH Thickness (feet)	Ground-water Elevation (feet)	Change in Elevation (feet)	TPH-G 8015 (µg/l)	TPH-G (GC/MS) (µg/l)	Benzene (µg/l)	Toluene (µg/l)	Ethyl-benzene (µg/l)	MTBE (8021B) (µg/l)	MTBE (8260B) (µg/l)	TBA (µg/l)	Ethanol (8260B) (µg/l)	Comments
MW-14															
10/28/2010	897.38	13.58	0.00	883.80	-1.22	--	31J	ND<0.50	ND<0.50	0.13J	--	ND<0.50	190	ND<250	
MW-15															
10/28/2010	897.51	13.72	0.00	883.79	-1.28	--	ND<50	ND<0.50	ND<0.50	ND<0.50	--	1.2	ND<10	ND<250	
MW-16															
10/28/2010	897.01	13.55	0.00	883.46	-1.05	--	ND<50	ND<0.50	ND<0.50	ND<0.50	--	ND<0.50	ND<10	ND<250	
MW-17															
10/28/2010	895.90	13.08	0.00	882.82	-0.96	--	23J	ND<0.50	ND<0.50	ND<0.50	--	ND<0.50	ND<10	ND<250	
MW-18															
10/28/2010	897.63	14.64	0.00	882.99	-0.78	--	ND<50	ND<0.50	ND<0.50	ND<0.50	--	ND<0.50	ND<10	ND<250	
MW-19															
10/28/2010	897.79	13.94	0.00	883.85	-0.93	--	ND<50	ND<0.50	ND<0.50	ND<0.50	--	ND<0.50	ND<10	ND<250	
MW-20															
10/28/2010	895.94	14.89	0.00	881.05	-0.50	--	25J	ND<0.50	ND<0.50	ND<0.50	--	ND<0.50	ND<10	ND<250	
MW-21															
10/28/2010	897.17	16.27	0.00	880.90	-0.25	--	ND<50	ND<0.50	ND<0.50	ND<0.50	--	ND<0.50	ND<10	ND<250	
MW-22															
10/28/2010	894.26	13.01	0.00	881.25	-0.61	--	42J	ND<0.50	ND<0.50	ND<0.50	--	ND<0.50	ND<10	ND<250	

Table 1 a
ADDITIONAL CURRENT ANALYTICAL RESULTS
76 Station 7426

Date Sampled	Total Xylenes (µg/l)	Ethylene-dibromide (EDB) (µg/l)	1,2-DCA (EDC) (µg/l)	DIPE (µg/l)	ETBE (µg/l)	TAME (µg/l)	Methane (mg/l)	Iron Ferrous (µg/l)	Nitrate (mg/l)	Sulfate (mg/l)	Field pH (pH unit)	Pre-purge Dissolved Oxygen (mg/l)
GW-1												
10/28/2010	ND<1.0	ND<0.50	ND<0.50	ND<0.50	ND<0.50	ND<0.50	ND<0.0010	250	3.0	1500	6.88	1.03
GW-2												
10/28/2010	ND<1.0	ND<0.50	ND<0.50	ND<0.50	ND<0.50	ND<0.50	ND<0.0010	41000	1.3	1500	7.13	1.98
GW-3												
10/28/2010	4.8	ND<0.50	ND<0.50	ND<0.50	ND<0.50	ND<0.50	0.16	6400	ND<0.50	1200	7.32	1.96
GW-4												
10/28/2010	ND<1.0	ND<0.50	ND<0.50	ND<0.50	ND<0.50	ND<0.50	ND<0.0010	19000	0.97	1800	7.06	1.35
GW-5												
10/28/2010	ND<1.0	ND<0.50	ND<0.50	ND<0.50	ND<0.50	ND<0.50	0.00074J	160	2.5	1700	7.23	1.26
GW-6												
10/28/2010	ND<1.0	ND<0.50	ND<0.50	ND<0.50	ND<0.50	ND<0.50	0.013	27000	ND<0.50	1200	7.23	1.01
GW-7												
10/28/2010	ND<1.0	ND<0.50	ND<0.50	ND<0.50	ND<0.50	ND<0.50	0.021	4700	ND<0.50	1700	7.32	2.06
GW-9												
10/28/2010	ND<1.0	ND<0.50	ND<0.50	ND<0.50	ND<0.50	ND<0.50	ND<0.0010	13000	ND<0.50	1600	7.45	2.11
GW-10												
10/28/2010	ND<1.0	ND<0.50	ND<0.50	ND<0.50	ND<0.50	ND<0.50	0.0096	3400	ND<0.50	1700	7.41	1.83
GW-11												
10/28/2010	ND<1.0	ND<0.50	ND<0.50	ND<0.50	ND<0.50	ND<0.50	0.17	1100	ND<0.50	1200	7.50	1.75
GW-12												
10/28/2010	ND<1.0	ND<0.50	ND<0.50	ND<0.50	ND<0.50	ND<0.50	0.067	7700	ND<0.50	1400	7.43	1.57
GW-13												
10/28/2010	ND<1.0	ND<0.50	ND<0.50	ND<0.50	ND<0.50	ND<0.50	ND<0.0010	450	1.6	1900	7.24	0.89

Table 1 a
ADDITIONAL CURRENT ANALYTICAL RESULTS
76 Station 7426

Date Sampled	Total Xylenes (µg/l)	Ethylene-dibromide (EDB) (µg/l)	1,2-DCA (EDC) (µg/l)	DIPE (µg/l)	ETBE (µg/l)	TAME (µg/l)	Methane (mg/l)	Iron Ferrous (µg/l)	Nitrate (mg/l)	Sulfate (mg/l)	Field pH (pH unit)	Pre-purge Dissolved Oxygen (mg/l)
MW-14												
10/28/2010	ND<1.0	ND<0.50	ND<0.50	ND<0.50	ND<0.50	ND<0.50	0.011	4700	1.2	1600	6.99	1.22
MW-15												
10/28/2010	ND<1.0	ND<0.50	ND<0.50	ND<0.50	ND<0.50	ND<0.50	ND<0.0010	590	ND<0.50	1500	7.26	1.41
MW-16												
10/28/2010	ND<1.0	ND<0.50	ND<0.50	ND<0.50	ND<0.50	ND<0.50	ND<0.0010	930	0.26J	1300	6.87	1.75
MW-17												
10/28/2010	ND<1.0	ND<0.50	ND<0.50	ND<0.50	ND<0.50	ND<0.50	ND<0.0010	9900	ND<0.50	1500	6.93	1.25
MW-18												
10/28/2010	ND<1.0	ND<0.50	ND<0.50	ND<0.50	ND<0.50	ND<0.50	0.014	2000	2.8	1600	7.45	1.86
MW-19												
10/28/2010	ND<1.0	ND<0.50	ND<0.50	ND<0.50	ND<0.50	ND<0.50	ND<0.0010	ND<2000	2.8	1600	7.25	1.04
MW-20												
10/28/2010	ND<1.0	ND<0.50	ND<0.50	ND<0.50	ND<0.50	ND<0.50	0.016	24000	ND<0.50	1300	7.25	0.53
MW-21												
10/28/2010	ND<1.0	ND<0.50	ND<0.50	ND<0.50	ND<0.50	ND<0.50	ND<0.0010	4500	2.2	1500	7.24	0.87
MW-22												
10/28/2010	ND<1.0	ND<0.50	ND<0.50	ND<0.50	ND<0.50	ND<0.50	ND<0.0010	18000	ND<0.50	1400	6.81	1.12

Table 1 b
ADDITIONAL CURRENT ANALYTICAL RESULTS
76 Station 7426

Date Sampled	Pre-purge ORP (mV)
GW-1	
10/28/2010	105
GW-2	
10/28/2010	38
GW-3	
10/28/2010	35
GW-4	
10/28/2010	97
GW-5	
10/28/2010	97
GW-6	
10/28/2010	101
GW-7	
10/28/2010	69
GW-9	
10/28/2010	53
GW-10	
10/28/2010	69
GW-11	
10/28/2010	97
GW-12	
10/28/2010	43
GW-13	
10/28/2010	115

Table 1 b
ADDITIONAL CURRENT ANALYTICAL RESULTS
76 Station 7426

Date Sampled	Pre-purge ORP (mV)
MW-14	
10/28/2010	151
MW-15	
10/28/2010	0.48
MW-16	
10/28/2010	157
MW-17	
10/28/2010	54
MW-18	
10/28/2010	61
MW-19	
10/28/2010	133
MW-20	
10/28/2010	67
MW-21	
10/28/2010	121
MW-22	
10/28/2010	89

Table 2
HISTORIC FLUID LEVELS AND SELECTED ANALYTICAL RESULTS
April 1994 Through October 2010
76 Station 7426

Date Sampled	TOC Elevation (feet)	Depth to Water (feet)	LPH Thickness (feet)	Ground-water Elevation (feet)	Change in Elevation (feet)	TPH-G 8015 (µg/l)	TPH-G (GC/MS) (µg/l)	Benzene (µg/l)	Toluene (µg/l)	Ethyl-benzene (µg/l)	MTBE (8021B) (µg/l)	MTBE (8260B) (µg/l)	TBA (µg/l)	Ethanol (8260B) (µg/l)	Comments
GW-1															
4/25/1994	--	--	--	--	--	14000	--	1400	1300	7.9	--	--	--	--	
6/23/1997	--	--	--	--	--	--	--	--	--	--	--	--	--	--	Unable to locate
9/24/1997	--	15.40	0.00	--	--	ND	--	ND	ND	ND	ND	--	--	--	
12/3/1997	--	15.57	0.00	--	--	ND	--	ND	ND	ND	ND	--	--	--	
2/25/1998	--	9.92	0.00	--	--	ND	--	ND	ND	ND	ND	--	--	--	
5/12/1998	--	12.66	0.00	--	--	ND	--	ND	ND	ND	ND	--	--	--	
7/22/1998	--	13.65	0.00	--	--	ND	--	ND	ND	ND	ND	--	--	--	
10/13/1998	898.99	14.16	0.00	884.83	--	ND	--	ND	ND	ND	ND	--	--	--	Surveyed
1/7/1999	898.99	14.19	0.00	884.80	-0.03	ND	--	ND	ND	ND	ND	--	--	--	
4/12/1999	898.99	13.25	0.00	885.74	0.94	ND	--	ND	ND	ND	ND	--	--	--	
7/13/1999	898.99	14.28	0.00	884.71	-1.03	ND	--	ND	ND	ND	ND	--	--	--	
10/8/1999	898.99	14.83	0.00	884.16	-0.55	ND	--	ND	ND	ND	ND	--	--	--	
1/4/2000	898.99	15.18	0.00	883.81	-0.35	ND< 50	--	ND< 0.3	ND< 0.3	ND< 0.3	ND< 5	--	--	--	
4/25/2000	898.99	13.55	0.00	885.44	1.63	ND<50	--	ND<0.3	ND<0.3	ND<0.3	ND<5	--	--	--	
7/25/2000	898.99	14.60	0.00	884.39	-1.05	ND<50	--	ND<1	ND<1	ND<1	--	2.4	ND<10	--	
12/6/2000	901.19	15.65	0.00	885.54	1.15	ND<50	--	ND<1	ND<1	ND<1	--	2.7	ND<10	--	
3/9/2001	901.19	12.01	0.00	889.18	3.64	ND<50	--	ND<1	ND<1	ND<1	--	ND<2	ND<10	ND<2000	
6/20/2001	901.19	14.12	0.00	887.07	-2.11	ND<50	--	ND<1	ND<1	ND<1	--	2.2	ND<10	ND<2000	
9/13/2001	901.19	14.80	0.00	886.39	-0.68	20J	--	ND<0.5	ND<0.5	ND<0.5	--	2.1	ND<50	ND<2000	
12/17/2001	901.19	15.30	0.00	885.89	-0.50	11J	--	ND<0.5	ND<0.5	ND<0.5	--	1.3	ND<50	ND<2000	
3/5/2002	901.19	15.23	0.00	885.96	0.07	22J	--	ND<0.5	ND<0.5	ND<0.5	--	1.3	ND<50	ND<1000	
6/1/2002	901.19	15.24	0.00	885.95	-0.01	17J	--	0.20J	0.56	0.20J	--	1.3	ND<50	ND<1000	

Table 2
HISTORIC FLUID LEVELS AND SELECTED ANALYTICAL RESULTS
April 1994 Through October 2010
76 Station 7426

Date Sampled	TOC Elevation (feet)	Depth to Water (feet)	LPH Thickness (feet)	Ground-water Elevation (feet)	Change in Elevation (feet)	TPH-G 8015 (µg/l)	TPH-G (GC/MS) (µg/l)	Benzene (µg/l)	Toluene (µg/l)	Ethyl-benzene (µg/l)	MTBE (8021B) (µg/l)	MTBE (8260B) (µg/l)	TBA (µg/l)	Ethanol (8260B) (µg/l)	Comments
GW-1 continued															
9/3/2002	901.19	15.74	0.00	885.45	-0.50	26J	--	ND<0.5	0.17J	ND<0.5	--	1.0	ND<50	ND<1000	
11/19/2002	901.19	16.05	0.00	885.14	-0.31	ND<50	--	ND<1	ND<1	ND<1	--	1.1J	ND<50	ND<1000	
1/30/2003	901.19	16.00	0.00	885.19	0.05	28J	--	ND<1	ND<1	ND<1	--	ND<2	ND<50	ND<1000	
4/21/2003	901.19	14.52	0.00	886.67	1.48	30J	--	ND<1	ND<1	ND<1	--	ND<2	ND<50	ND<1000	
7/11/2003	901.19	14.62	0.00	886.57	-0.10	ND<50	--	ND<1	ND<1	ND<1	--	ND<2	ND<50	ND<1000	
10/21/2003	901.19	15.05	0.00	886.14	-0.43	--	20J	ND<1	ND<1	ND<1	--	ND<2	ND<50	ND<1000	
1/22/2004	901.19	15.12	0.00	886.07	-0.07	--	ND<50	ND<1	ND<1	ND<1	--	ND<2	ND<50	ND<1000	
4/15/2004	901.19	14.70	0.00	886.49	0.42	--	530	32	95	16	--	1.7J	ND<50	ND<1000	
7/13/2004	901.19	15.03	0.00	886.16	-0.33	--	ND<50	ND<1	ND<1	ND<1	--	ND<2	ND<50	ND<1000	
10/5/2004	901.19	16.42	0.00	884.77	-1.39	--	ND<50	ND<1	ND<1	ND<1	--	ND<2	ND<50	ND<1000	
1/10/2005	901.19	11.75	0.00	889.44	4.67	--	ND<50	ND<1	ND<1	ND<1	--	ND<2	ND<50	ND<1000	
4/4/2005	901.19	12.98	0.00	888.21	-1.23	--	ND<50	ND<1.0	ND<1.0	ND<1.0	--	0.45J	ND<50	ND<1000	
7/6/2005	901.19	13.89	0.00	887.30	-0.91	--	ND<50	ND<1.0	ND<1.0	ND<1.0	--	0.59J	ND<10	ND<1000	
10/4/2005	901.19	14.53	0.00	886.66	-0.64	--	ND<50	ND<1.0	ND<1.0	ND<1.0	--	0.64J	ND<10	ND<1000	
1/19/2006	901.19	13.91	0.00	887.28	0.62	--	ND<50	ND<1.0	ND<1.0	ND<1.0	--	ND<2.0	ND<10	ND<1000	
5/2/2006	901.19	13.45	0.00	887.74	0.46	--	ND<50	ND<1.0	ND<1.0	ND<1.0	--	0.43J	ND<10	ND<1000	
8/7/2006	901.19	14.26	0.00	886.93	-0.81	--	ND<50	ND<1.0	ND<1.0	ND<1.0	--	1.8J	ND<10	ND<1000	
11/6/2006	901.19	14.96	0.00	886.23	-0.70	--	ND<50	ND<1.0	ND<1.0	ND<1.0	--	3.2	ND<10	ND<1000	
1/24/2007	901.19	15.23	0.00	885.96	-0.27	--	ND<50	ND<1.0	ND<1.0	ND<1.0	--	2.1	ND<10	ND<1000	
4/18/2007	901.19	15.03	0.00	886.16	0.20	--	ND<50	ND<1.0	ND<1.0	ND<1.0	--	1.9J	ND<10	ND<1000	
7/24/2007	901.19	15.35	0.00	885.84	-0.32	--	ND<50	ND<1.0	0.18J	ND<1.0	--	1.5J	ND<10	ND<1000	
10/17/2007	901.19	15.73	0.00	885.46	-0.38	--	ND<50	ND<1.0	ND<1.0	ND<1.0	--	ND<2.0	ND<10	ND<1000	
1/22/2008	901.19	15.36	0.00	885.83	0.37	--	ND<50	ND<1.0	ND<1.0	ND<1.0	--	0.86J	ND<10	ND<1000	

Table 2
HISTORIC FLUID LEVELS AND SELECTED ANALYTICAL RESULTS
April 1994 Through October 2010
76 Station 7426

Date Sampled	TOC Elevation (feet)	Depth to Water (feet)	LPH Thickness (feet)	Ground-water Elevation (feet)	Change in Elevation (feet)	TPH-G 8015 (µg/l)	TPH-G (GC/MS) (µg/l)	Benzene (µg/l)	Toluene (µg/l)	Ethyl-benzene (µg/l)	MTBE (8021B) (µg/l)	MTBE (8260B) (µg/l)	TBA (µg/l)	Ethanol (8260B) (µg/l)	Comments
GW-1 continued															
4/17/2008	901.19	14.09	0.00	887.10	1.27	--	ND<50	ND<0.50	ND<0.50	ND<0.50	--	0.84	ND<10	ND<250	
7/17/2008	901.19	14.77	0.00	886.42	-0.68	--	ND<50	ND<0.50	ND<0.50	ND<0.50	--	ND<0.50	ND<10	ND<250	
10/6/2008	901.19	15.28	0.00	885.91	-0.51	--	ND<50	ND<0.50	ND<0.50	ND<0.50	--	0.39J	ND<10	ND<250	
1/5/2009	901.19	15.29	0.00	885.90	-0.01	--	ND<50	ND<0.50	ND<0.50	ND<0.50	--	0.37J	ND<10	ND<250	
4/1/2009	901.19	14.72	0.00	886.47	0.57	--	ND<50	ND<0.50	ND<0.50	ND<0.50	--	0.40J	ND<10	ND<250	
7/1/2009	901.19	15.24	0.00	885.95	-0.52	--	ND<50	ND<0.50	ND<0.50	ND<0.50	--	0.52	ND<10	ND<250	
10/6/2009	901.19	15.97	0.00	885.22	-0.73	--	ND<50	ND<0.50	0.18J	ND<0.50	--	ND<0.50	ND<10	ND<250	
4/22/2010	901.19	14.45	0.00	886.74	1.52	--	ND<50	ND<0.50	ND<0.50	ND<0.50	--	ND<0.50	ND<10	ND<250	
10/28/2010	901.19	15.92	0.00	885.27	-1.47	--	ND<50	ND<0.50	ND<0.50	ND<0.50	--	ND<0.50	ND<10	ND<250	
GW-2															
4/25/1994	--	--	--	--	--	1600	--	51	1.0	ND	--	--	--	--	
6/23/1997	897.17	13.82	0.00	883.35	--	280	--	14	2.1	0.73	2400	--	--	--	
9/24/1997	897.17	14.52	0.00	882.65	-0.70	19000	--	100	0.87	1.4	20000	--	--	--	
12/3/1997	897.17	14.70	0.00	882.47	-0.18	3600	--	55	3.0	6.4	4900	--	--	--	
2/25/1998	897.17	9.77	0.00	887.40	4.93	13000	--	11	ND	21	15000	--	--	--	
5/12/1998	897.17	12.00	0.00	885.17	-2.23	23000	--	65	9.3	ND	34000	--	--	--	
7/22/1998	897.17	12.98	0.00	884.19	-0.98	5700	--	35	5.5	3.9	7200	--	--	--	
10/13/1998	897.17	13.41	0.00	883.76	-0.43	2200	--	20	3.0	3.5	4300	--	--	--	Resurveyed
1/7/1999	897.17	13.40	0.00	883.77	0.01	3500	--	13	0.81	ND	3300	--	--	--	
4/12/1999	897.17	13.04	0.00	884.13	0.36	850	--	2.2	0.99	ND	840	--	--	--	
7/13/1999	897.17	13.48	0.00	883.69	-0.44	2800	--	16	ND	ND	3800	--	--	--	
10/8/1999	897.17	13.99	0.00	883.18	-0.51	1700	--	7.1	1.4	ND	1600	--	--	--	
1/4/2000	897.17	14.33	0.00	882.84	-0.34	610	--	6.3	2.0	ND< 0.3	940	--	--	--	

Table 2
HISTORIC FLUID LEVELS AND SELECTED ANALYTICAL RESULTS
April 1994 Through October 2010
76 Station 7426

Date Sampled	TOC Elevation (feet)	Depth to Water (feet)	LPH Thickness (feet)	Ground-water Elevation (feet)	Change in Elevation (feet)	TPH-G 8015 (µg/l)	TPH-G (GC/MS) (µg/l)	Benzene (µg/l)	Toluene (µg/l)	Ethyl-benzene (µg/l)	MTBE (8021B) (µg/l)	MTBE (8260B) (µg/l)	TBA (µg/l)	Ethanol (8260B) (µg/l)	Comments
GW-2 continued															
4/25/2000	897.17	13.16	0.00	884.01	1.17	20000	--	210	2.0	0.8	17000	--	--	--	
7/25/2000	897.17	14.10	0.00	883.07	-0.94	460	--	4.0	ND<1	ND<1	--	420	14000	--	
12/6/2000	899.65	15.00	0.00	884.65	1.58	81	--	3.1	ND<1	ND<1	--	22	4400	--	
3/9/2001	899.65	11.70	0.00	887.95	3.30	410	--	130	ND<2	ND<2	--	49	19000	ND<4000	
6/20/2001	899.65	13.66	0.00	885.99	-1.96	100	--	ND<1	ND<1	ND<1	--	2.9	5800	ND<2000	
9/13/2001	899.65	14.27	0.00	885.38	-0.61	130	--	0.73	ND<0.5	ND<0.5	--	2.1	3900	ND<2000	
12/17/2001	899.65	14.70	0.00	884.95	-0.43	110	--	0.87	ND<0.5	ND<0.5	--	3.4	2000	ND<2000	
3/5/2002	899.65	14.60	0.00	885.05	0.10	34J	--	0.26J	ND<0.5	ND<0.5	--	1.7	900	ND<1000	
6/1/2002	899.65	14.45	0.00	885.20	0.15	39J	--	1.2	1.2	0.37J	--	1.1	1000	ND<1000	
9/3/2002	899.65	14.91	0.00	884.74	-0.46	46J	--	1.9	0.29J	0.22J	--	1.0	260	ND<1000	
11/19/2002	899.65	15.19	0.00	884.46	-0.28	54	--	1.9	ND<1	ND<1	--	1.1J	700	ND<1000	
1/30/2003	899.65	15.15	0.00	884.50	0.04	81	--	ND<1	ND<1	ND<1	--	ND<2	850	ND<1000	
4/21/2003	899.65	13.89	0.00	885.76	1.26	39J	--	ND<1	ND<1	ND<1	--	1.0J	2000	ND<1000	
7/11/2003	899.65	13.98	0.00	885.67	-0.09	42J	--	0.75	ND<1	ND<1	--	ND<2	750	ND<1000	
10/21/2003	899.65	14.75	0.00	884.90	-0.77	--	28J	0.98J	ND<1	ND<1	--	ND<2	330	ND<1000	
1/22/2004	899.65	14.89	0.00	884.76	-0.14	--	ND<50	ND<1	ND<1	ND<1	--	ND<2	ND<50	ND<1000	
4/15/2004	899.65	14.46	0.00	885.19	0.43	--	520	31	93	15	--	1.8J	ND<50	ND<1000	
7/13/2004	899.65	14.78	0.00	884.87	-0.32	--	ND<50	ND<1	ND<1	ND<1	--	ND<2	ND<50	ND<1000	
10/5/2004	899.65	15.51	0.00	884.14	-0.73	--	17J	ND<1	ND<1	ND<1	--	ND<2	270	ND<1000	
1/10/2005	899.65	11.43	0.00	888.22	4.08	--	28J	1.3	ND<1	ND<1	--	2.0	11000	ND<1000	
4/4/2005	899.65	12.43	0.00	887.22	-1.00	--	51	0.82J	ND<1.0	1.2	--	1.5J	6300	ND<1000	
7/6/2005	899.65	13.30	0.00	886.35	-0.87	--	ND<50	ND<1.0	ND<1.0	ND<1.0	--	0.57J	500	ND<1000	
10/4/2005	899.65	13.85	0.00	885.80	-0.55	--	ND<50	ND<1.0	ND<1.0	ND<1.0	--	0.59J	300	ND<1000	

Table 2
HISTORIC FLUID LEVELS AND SELECTED ANALYTICAL RESULTS
April 1994 Through October 2010
76 Station 7426

Date Sampled	TOC Elevation (feet)	Depth to Water (feet)	LPH Thickness (feet)	Ground-water Elevation (feet)	Change in Elevation (feet)	TPH-G 8015 (µg/l)	TPH-G (GC/MS) (µg/l)	Benzene (µg/l)	Toluene (µg/l)	Ethyl-benzene (µg/l)	MTBE (8021B) (µg/l)	MTBE (8260B) (µg/l)	TBA (µg/l)	Ethanol (8260B) (µg/l)	Comments
GW-2 continued															
1/19/2006	899.65	13.30	0.00	886.35	0.55	--	ND<50	ND<1.0	ND<1.0	ND<1.0	--	ND<2.0	310	ND<1000	
5/2/2006	899.65	12.90	0.00	886.75	0.40	--	ND<50	ND<1.0	ND<1.0	ND<1.0	--	2.1	420	ND<1000	
8/7/2006	899.65	13.58	0.00	886.07	-0.68	--	ND<50	ND<1.0	ND<1.0	ND<1.0	--	2.3	180	ND<1000	
11/6/2006	899.65	14.32	0.00	885.33	-0.74	--	ND<50	0.13J	ND<1.0	ND<1.0	--	4.4	100	ND<1000	
1/24/2007	899.65	14.43	0.00	885.22	-0.11	--	ND<50	ND<1.0	ND<1.0	ND<1.0	--	1.6J	160	ND<1000	
4/18/2007	899.65	14.30	0.00	885.35	0.13	--	ND<50	ND<1.0	ND<1.0	ND<1.0	--	2.3	120	ND<1000	
7/24/2007	899.65	14.55	0.00	885.10	-0.25	--	ND<50	0.17J	0.63J	ND<1.0	--	1.4J	160	ND<1000	
10/17/2007	899.65	15.95	0.00	883.70	-1.40	--	ND<50	ND<1.0	0.15J	ND<1.0	--	ND<2.0	120	ND<1000	
1/22/2008	899.65	14.60	0.00	885.05	1.35	--	ND<50	ND<1.0	ND<1.0	ND<1.0	--	1.3J	ND<10	ND<1000	
4/17/2008	899.65	13.44	0.00	886.21	1.16	--	ND<50	ND<0.50	ND<0.50	ND<0.50	--	0.70	210	ND<250	
7/17/2008	899.65	14.05	0.00	885.60	-0.61	--	ND<50	ND<0.50	ND<0.50	ND<0.50	--	0.68	20	ND<250	
10/6/2008	899.65	14.51	0.00	885.14	-0.46	--	ND<50	ND<0.50	ND<0.50	ND<0.50	--	0.61	32	ND<250	
1/5/2009	899.65	14.53	0.00	885.12	-0.02	--	ND<50	ND<0.50	ND<0.50	ND<0.50	--	0.60	57	ND<250	
4/1/2009	899.65	14.01	0.00	885.64	0.52	--	16J	ND<0.50	ND<0.50	ND<0.50	--	0.44J	160	ND<250	
7/1/2009	899.65	14.51	0.00	885.14	-0.50	--	ND<50	ND<0.50	ND<0.50	ND<0.50	--	1.2	48	ND<250	
10/6/2009	899.65	15.13	0.00	884.52	-0.62	--	ND<50	ND<0.50	ND<0.50	ND<0.50	--	ND<0.50	13	ND<250	
4/22/2010	899.65	13.87	0.00	885.78	1.26	--	ND<50	ND<0.50	ND<0.50	ND<0.50	--	ND<0.50	170	ND<250	
10/28/2010	899.65	15.12	0.00	884.53	-1.25	--	ND<50	ND<0.50	ND<0.50	ND<0.50	--	ND<0.50	ND<10	ND<250	
GW-3															
4/25/1994	--	--	--	--	--	ND	--	ND	ND	ND	--	--	--	--	
6/23/1997	896.89	13.77	0.00	883.12	--	1300	--	210	1.8	27	15000	--	--	--	
9/24/1997	896.89	14.47	0.00	882.42	-0.70	120000	--	8800	140	760	170000	--	--	--	
12/3/1997	896.89	14.51	0.00	882.38	-0.04	16000	--	39	110	14	19000	--	--	--	

Table 2
HISTORIC FLUID LEVELS AND SELECTED ANALYTICAL RESULTS
April 1994 Through October 2010
76 Station 7426

Date Sampled	TOC Elevation (feet)	Depth to Water (feet)	LPH Thickness (feet)	Ground-water Elevation (feet)	Change in Elevation (feet)	TPH-G 8015 (µg/l)	TPH-G (GC/MS) (µg/l)	Benzene (µg/l)	Toluene (µg/l)	Ethyl-benzene (µg/l)	MTBE (8021B) (µg/l)	MTBE (8260B) (µg/l)	TBA (µg/l)	Ethanol (8260B) (µg/l)	Comments
GW-3 continued															
2/25/1998	896.89	9.58	0.00	887.31	4.93	13000	--	520	720	190	22000	--	--	--	
5/12/1998	896.89	11.66	0.00	885.23	-2.08	27000	--	530	28	110	35000	--	--	--	
7/22/1998	896.89	12.80	0.00	884.09	-1.14	35000	--	600	50	86	41000	--	--	--	
10/13/1998	896.89	13.37	0.00	883.52	-0.57	22000	--	370	180	84	21000	--	--	--	Resurveyed
1/7/1999	896.89	13.43	0.00	883.46	-0.06	28000	--	160	220	59	19000	--	--	--	
4/12/1999	896.89	13.02	0.00	883.87	0.41	15000	--	680	16	39	14000	--	--	--	
7/13/1999	896.89	13.47	0.00	883.42	-0.45	9400	--	180	340	100	8600	--	--	--	
10/8/1999	896.89	13.98	0.00	882.91	-0.51	6700	--	280	50	25	5800	--	--	--	
1/4/2000	896.89	14.30	0.00	882.59	-0.32	3900	--	180	20	23	3900	--	--	--	
4/25/2000	896.89	12.26	0.00	884.63	2.04	110000	--	4600	8300	850	260000	--	--	--	
7/25/2000	896.89	13.32	0.00	883.57	-1.06	14000	--	980	53	230	--	8500	32000	--	
12/6/2000	898.68	14.26	0.00	884.42	0.85	5800	--	1100	ND<300	200J	--	3000	50000	--	
3/9/2001	898.68	10.66	0.00	888.02	3.60	19000	--	2800	500	950	--	6900	52000	ND<200000	
6/20/2001	898.68	12.85	0.00	885.83	-2.19	2400	--	540	5.8	170	--	940	46000	ND<2000	
9/13/2001	898.68	13.52	0.00	885.16	-0.67	5000	--	550	5.0	120	--	1500	43000	ND<10000	
12/17/2001	898.68	13.88	0.00	884.80	-0.36	2400	--	430	6.9	97	--	340	21000	ND<2000	
3/5/2002	898.68	13.84	0.00	884.84	0.04	1000	--	240	1.9	29	--	150	20000	ND<1000	
6/1/2002	898.68	13.89	0.00	884.79	-0.05	9600	--	2700	18J	600	--	1600	89000	ND<30000	
9/3/2002	898.68	14.36	0.00	884.32	-0.47	1600	--	230	1.8J	40	--	290	13000	ND<10000	
11/19/2002	898.68	14.56	0.00	884.12	-0.20	5300	--	480	95	180	--	190	19000	ND<1000	
1/30/2003	898.68	14.52	0.00	884.16	0.04	1100	--	230	1.6J	26	--	67	26000	ND<5000	
4/21/2003	898.68	13.22	0.00	885.46	1.30	1400	--	180	2.5	48	--	98	13000	ND<1000	
7/11/2003	898.68	13.37	0.00	885.31	-0.15	1900	--	440	2.3	43	--	120	23000	ND<1000	

Table 2
HISTORIC FLUID LEVELS AND SELECTED ANALYTICAL RESULTS
April 1994 Through October 2010
76 Station 7426

Date Sampled	TOC Elevation (feet)	Depth to Water (feet)	LPH Thickness (feet)	Ground-water Elevation (feet)	Change in Elevation (feet)	TPH-G 8015 (µg/l)	TPH-G (GC/MS) (µg/l)	Benzene (µg/l)	Toluene (µg/l)	Ethyl-benzene (µg/l)	MTBE (8021B) (µg/l)	MTBE (8260B) (µg/l)	TBA (µg/l)	Ethanol (8260B) (µg/l)	Comments
GW-3 continued															
10/21/2003	898.68	14.10	0.00	884.58	-0.73	--	1400	210	1.7	29	--	82	16000	ND<1000	
1/22/2004	898.68	14.20	0.00	884.48	-0.10	--	870	210	0.78J	11	--	11	13000	ND<1000	
4/15/2004	898.68	13.82	0.00	884.86	0.38	--	7000	2300	16	270	--	180	64000	ND<10000	
7/13/2004	898.68	14.11	0.00	884.57	-0.29	--	13000	920	98	350	--	1200	24000	ND<1000	
10/5/2004	898.68	14.78	0.00	883.90	-0.67	--	1100	48	5.0	63	--	31	6000	ND<1000	
1/10/2005	898.68	10.41	0.00	888.27	4.37	--	17000	560	20J	460	--	3000	35000	ND<50000	
4/4/2005	898.68	11.55	0.00	887.13	-1.14	--	3200	260	1.2	240	--	380	7800	ND<1000	
7/6/2005	898.68	12.61	0.00	886.07	-1.06	--	1200	180	ND<10	52	--	160	4400	ND<10000	
10/4/2005	898.68	13.22	0.00	885.46	-0.61	--	3300	350	2.7J	330	--	180	8800	ND<10000	
1/19/2006	898.68	13.28	0.00	885.40	-0.06	--	1500	290	1.4	86	--	80	5600	ND<1000	
5/2/2006	898.68	12.60	0.00	886.08	0.68	--	7500	540	4.8	670	--	680	8300	ND<1000	
8/7/2006	898.68	13.00	0.00	885.68	-0.40	--	7800	1300	9.3J	690	--	180	14000	ND<10000	
11/6/2006	898.68	13.55	0.00	885.13	-0.55	--	2300	320	3.7J	150	--	44	5200	ND<5000	
1/24/2007	898.68	13.85	0.00	884.83	-0.30	--	2200	240	1.8J	90	--	27	2300	ND<5000	
4/18/2007	898.68	13.70	0.00	884.98	0.15	--	1600	380	2.2J	120	--	21	2700	ND<5000	
7/24/2007	898.68	14.05	0.00	884.63	-0.35	--	8800	1500	13	950	--	100	9000	ND<5000	
10/17/2007	898.68	14.30	0.00	884.38	-0.25	--	1300	91	0.74J	98	--	19	3200	ND<2000	
1/22/2008	898.68	14.70	0.00	883.98	-0.40	--	1600	170	13	130	--	37	3100	ND<1000	
4/17/2008	898.68	12.80	0.00	885.88	1.90	--	4500	520	1.8	440	--	120	7700	ND<250	
7/17/2008	898.68	13.35	0.00	885.33	-0.55	--	2200	280	2.3	170	--	47	5200	ND<250	
10/6/2008	898.68	13.81	0.00	884.87	-0.46	--	1500	290	2.2	420	--	21	6200	ND<250	
1/5/2009	898.68	13.77	0.00	884.91	0.04	--	2200	190	1.2	240	--	65	5600	ND<250	
4/1/2009	898.68	13.28	0.00	885.40	0.49	--	1300	130	2.0	96	--	51	2000	ND<250	

Table 2
HISTORIC FLUID LEVELS AND SELECTED ANALYTICAL RESULTS
April 1994 Through October 2010
76 Station 7426

Date Sampled	TOC Elevation (feet)	Depth to Water (feet)	LPH Thickness (feet)	Ground-water Elevation (feet)	Change in Elevation (feet)	TPH-G 8015 (µg/l)	TPH-G (GC/MS) (µg/l)	Benzene (µg/l)	Toluene (µg/l)	Ethyl-benzene (µg/l)	MTBE (8021B) (µg/l)	MTBE (8260B) (µg/l)	TBA (µg/l)	Ethanol (8260B) (µg/l)	Comments
GW-3 continued															
7/1/2009	898.68	13.82	0.00	884.86	-0.54	--	830	98	1.4	40	--	27	1300	ND<250	
10/6/2009	898.68	14.42	0.00	884.26	-0.60	--	290	14	ND<0.50	7.2	--	ND<0.50	180	ND<250	
4/22/2010	898.68	13.09	0.00	885.59	1.33	--	730	80	0.92	13	--	6.6	950	ND<250	
10/28/2010	898.68	14.36	0.00	884.32	-1.27	--	150	5.0	ND<0.50	2.3	--	ND<0.50	160	ND<250	
GW-4															
4/25/1994	--	--	--	--	--	ND	--	ND	ND	ND	--	--	--	--	
6/23/1997	896.90	14.19	0.00	882.71	--	170	--	11	2.6	5.1	490	--	--	--	
9/24/1997	896.90	14.90	0.00	882.00	-0.71	1400	--	41	0.87	2.8	1200	--	--	--	
12/3/1997	896.90	15.06	0.00	881.84	-0.16	880	--	56	1.7	56	530	--	--	--	
2/25/1998	896.90	9.52	0.00	887.38	5.54	1600	--	25	2.3	0.8	1600	--	--	--	
5/12/1998	896.90	11.94	0.00	884.96	-2.42	1500	--	20	1.0	3.8	1800	--	--	--	
7/22/1998	896.90	13.14	0.00	883.76	-1.20	540	--	3.1	1.4	1.2	610	--	--	--	
10/13/1998	897.91	13.72	0.00	884.19	0.43	350	--	13	1.8	0.84	460	--	--	--	Resurveyed
1/7/1999	897.91	13.80	0.00	884.11	-0.08	220	--	1.9	1.0	ND	98	--	--	--	
4/12/1999	897.91	13.25	0.00	884.66	0.55	210	--	0.57	ND	ND	170	--	--	--	
7/13/1999	897.91	13.85	0.00	884.06	-0.60	280	--	3.9	1.2	0.54	120	--	--	--	
10/8/1999	897.91	14.36	0.00	883.55	-0.51	76	--	1.4	0.67	0.31	50	--	--	--	
1/4/2000	897.91	14.65	0.00	883.26	-0.29	130	--	1.8	1.9	0.38	26	--	--	--	
4/25/2000	897.91	12.93	0.00	884.98	1.72	910	--	4.1	0.48	ND<0.3	1600	--	--	--	
7/25/2000	897.91	14.07	0.00	883.84	-1.14	ND<50	--	ND<1	ND<1	ND<1	--	11	19	--	
12/6/2000	900.01	15.03	0.00	884.98	1.14	45J	--	0.97J	ND<1	ND<1	--	9.8	7.8	--	
3/9/2001	900.01	11.24	0.00	888.77	3.79	110	--	ND<1	ND<1	ND<1	--	31	1600	ND<2000	
6/20/2001	900.01	13.54	0.00	886.47	-2.30	ND<50	--	ND<1	ND<1	ND<1	--	4.2	32	ND<2000	

Table 2
HISTORIC FLUID LEVELS AND SELECTED ANALYTICAL RESULTS
April 1994 Through October 2010
76 Station 7426

Date Sampled	TOC Elevation (feet)	Depth to Water (feet)	LPH Thickness (feet)	Ground-water Elevation (feet)	Change in Elevation (feet)	TPH-G 8015 (µg/l)	TPH-G (GC/MS) (µg/l)	Benzene (µg/l)	Toluene (µg/l)	Ethyl-benzene (µg/l)	MTBE (8021B) (µg/l)	MTBE (8260B) (µg/l)	TBA (µg/l)	Ethanol (8260B) (µg/l)	Comments
GW-4 continued															
9/13/2001	900.01	14.22	0.00	885.79	-0.68	42J	--	ND<0.5	ND<0.5	ND<0.5	--	9.0	ND<50	ND<2000	
12/17/2001	900.01	14.67	0.00	885.34	-0.45	12J	--	ND<0.5	ND<0.5	ND<0.5	--	5.8	ND<50	ND<2000	
3/5/2002	900.01	14.65	0.00	885.36	0.02	19J	--	ND<0.5	ND<0.5	ND<0.5	--	5.2	ND<50	ND<1000	
6/1/2002	900.01	14.66	0.00	885.35	-0.01	27J	--	ND<0.5	ND<0.5	ND<0.5	--	4.4	34J	ND<1000	
9/3/2002	900.01	15.12	0.00	884.89	-0.46	21J	--	ND<0.5	ND<0.5	0.14J	--	2.3	ND<50	ND<1000	
11/19/2002	900.01	15.37	0.00	884.64	-0.25	69	--	ND<1	ND<1	ND<1	--	4.1	31J	ND<1000	
1/30/2003	900.01	15.35	0.00	884.66	0.02	36J	--	ND<1	ND<1	ND<1	--	2.7	ND<50	ND<1000	
4/21/2003	900.01	13.95	0.00	886.06	1.40	31J	--	ND<1	ND<1	ND<1	--	3.2	860	ND<1000	
7/11/2003	900.01	14.10	0.00	885.91	-0.15	42J	--	ND<1	ND<1	ND<1	--	2.7	500	ND<1000	
10/21/2003	900.01	14.85	0.00	885.16	-0.75	--	91	ND<1	ND<1	ND<1	--	4.0	220	ND<1000	
1/22/2004	900.01	14.96	0.00	885.05	-0.11	--	ND<50	ND<1	ND<1	ND<1	--	ND<2	ND<50	ND<1000	
4/15/2004	900.01	14.53	0.00	885.48	0.43	--	510	31	92	15	--	1.8J	ND<50	ND<1000	
7/13/2004	900.01	14.81	0.00	885.20	-0.28	--	ND<50	ND<1	ND<1	ND<1	--	2.3	ND<50	ND<1000	
10/5/2004	900.01	15.64	0.00	884.37	-0.83	--	12J	ND<1	ND<1	ND<1	--	1.8J	76	ND<1000	
1/10/2005	900.01	11.28	0.00	888.73	4.36	--	860	3.0	ND<1	29	--	4.8	47000	ND<1000	
4/4/2005	900.01	12.20	0.00	887.81	-0.92	--	180	ND<1.0	ND<1.0	ND<1.0	--	4.1	28000	ND<1000	
7/6/2005	900.01	13.34	0.00	886.67	-1.14	--	34J	ND<1.0	ND<1.0	ND<1.0	--	2.2	1700	ND<1000	
10/4/2005	900.01	13.98	0.00	886.03	-0.64	--	ND<50	ND<1.0	ND<1.0	ND<1.0	--	1.9J	440	ND<1000	
1/19/2006	900.01	13.29	0.00	886.72	0.69	--	ND<50	ND<1.0	ND<1.0	ND<1.0	--	ND<2.0	220	ND<1000	
5/2/2006	900.01	12.81	0.00	887.20	0.48	--	ND<50	ND<1.0	ND<1.0	ND<1.0	--	4.2	4600	ND<1000	
8/7/2006	900.01	13.72	0.00	886.29	-0.91	--	ND<50	ND<1.0	ND<1.0	ND<1.0	--	2.7	250	ND<1000	
11/6/2006	900.01	14.42	0.00	885.59	-0.70	--	ND<50	ND<1.0	ND<1.0	ND<1.0	--	5.0	86	ND<1000	
1/24/2007	900.01	14.60	0.00	885.41	-0.18	--	ND<50	ND<1.0	ND<1.0	ND<1.0	--	3.2	45	ND<1000	

Table 2
HISTORIC FLUID LEVELS AND SELECTED ANALYTICAL RESULTS
April 1994 Through October 2010
76 Station 7426

Date Sampled	TOC Elevation (feet)	Depth to Water (feet)	LPH Thickness (feet)	Ground-water Elevation (feet)	Change in Elevation (feet)	TPH-G 8015 (µg/l)	TPH-G (GC/MS) (µg/l)	Benzene (µg/l)	Toluene (µg/l)	Ethyl-benzene (µg/l)	MTBE (8021B) (µg/l)	MTBE (8260B) (µg/l)	TBA (µg/l)	Ethanol (8260B) (µg/l)	Comments
GW-4 continued															
4/18/2007	900.01	14.45	0.00	885.56	0.15	--	23J	ND<1.0	ND<1.0	ND<1.0	--	3.0	20	ND<1000	
7/24/2007	900.01	14.75	0.00	885.26	-0.30	--	ND<50	ND<1.0	ND<1.0	ND<1.0	--	2.6	27	ND<1000	
10/17/2007	900.01	15.07	0.00	884.94	-0.32	--	ND<50	ND<1.0	ND<1.0	ND<1.0	--	0.84J	24	ND<1000	
1/22/2008	900.01	14.61	0.00	885.40	0.46	--	ND<50	ND<1.0	ND<1.0	ND<1.0	--	1.5J	69	ND<1000	
4/17/2008	900.01	13.48	0.00	886.53	1.13	--	ND<50	ND<0.50	ND<0.50	ND<0.50	--	1.3	860	ND<250	
7/17/2008	900.01	14.10	0.00	885.91	-0.62	--	ND<50	ND<0.50	ND<0.50	ND<0.50	--	1.2	220	ND<250	
10/6/2008	900.01	14.61	0.00	885.40	-0.51	--	ND<50	ND<0.50	ND<0.50	ND<0.50	--	1.3	ND<10	ND<250	
1/5/2009	900.01	14.54	0.00	885.47	0.07	--	ND<50	ND<0.50	ND<0.50	ND<0.50	--	1.6	19	ND<250	
4/1/2009	900.01	14.02	0.00	885.99	0.52	--	ND<50	ND<0.50	ND<0.50	ND<0.50	--	1.0	560	ND<250	
7/1/2009	900.01	14.63	0.00	885.38	-0.61	--	ND<50	ND<0.50	ND<0.50	ND<0.50	--	1.1	61	ND<250	
10/6/2009	900.01	15.21	0.00	884.80	-0.58	--	ND<50	ND<0.50	ND<0.50	ND<0.50	--	0.90	ND<10	ND<250	
4/22/2010	900.01	13.77	0.00	886.24	1.44	--	ND<50	ND<0.50	ND<0.50	ND<0.50	--	1.6	1000	ND<250	
10/28/2010	900.01	15.16	0.00	884.85	-1.39	--	ND<50	ND<0.50	ND<0.50	ND<0.50	--	0.78	ND<10	ND<250	
GW-5															
10/13/1998	898.41	13.35	0.00	885.06	--	ND	--	0.37	ND	ND	5.7	--	--	--	Surveyed
1/7/1999	898.41	13.44	0.00	884.97	-0.09	ND	--	ND	ND	ND	ND	--	--	--	
4/12/1999	898.41	13.10	0.00	885.31	0.34	ND	--	ND	ND	ND	ND	--	--	--	
7/13/1999	898.41	13.47	0.00	884.94	-0.37	ND	--	ND	ND	ND	ND	--	--	--	
10/8/1999	898.41	14.06	0.00	884.35	-0.59	ND	--	0.38	ND	0.55	ND	--	--	--	
1/4/2000	898.41	14.37	0.00	884.04	-0.31	ND< 50	--	ND< 0.3	1.4	ND< 0.3	6.4	--	--	--	
4/25/2000	898.41	--	--	--	--	--	--	--	--	--	--	--	--	--	Inaccessible
7/25/2000	898.41	14.13	0.00	884.28	--	49	--	ND<1	ND<1	ND<1	--	7.2	ND<10	--	
12/6/2000	901.03	15.28	0.00	885.75	1.47	ND<50	--	ND<1	ND<1	ND<1	--	6.6	ND<10	--	

Table 2
HISTORIC FLUID LEVELS AND SELECTED ANALYTICAL RESULTS
April 1994 Through October 2010
76 Station 7426

Date Sampled	TOC Elevation (feet)	Depth to Water (feet)	LPH Thickness (feet)	Ground-water Elevation (feet)	Change in Elevation (feet)	TPH-G 8015 (µg/l)	TPH-G (GC/MS) (µg/l)	Benzene (µg/l)	Toluene (µg/l)	Ethyl-benzene (µg/l)	MTBE (8021B) (µg/l)	MTBE (8260B) (µg/l)	TBA (µg/l)	Ethanol (8260B) (µg/l)	Comments
GW-5 continued															
3/9/2001	901.03	11.02	0.00	890.01	4.26	ND<50	--	ND<1	ND<1	ND<1	--	ND<2	ND<10	ND<2000	
6/20/2001	901.03	13.60	0.00	887.43	-2.58	ND<50	--	ND<1	ND<1	ND<1	--	3.2	ND<10	ND<2000	
9/13/2001	901.03	14.40	0.00	886.63	-0.80	23J	--	0.13J	ND<0.5	ND<0.5	--	5.0	ND<50	ND<2000	
12/17/2001	901.03	14.87	0.00	886.16	-0.47	10J	--	ND<0.5	ND<0.5	ND<0.5	--	3.9	ND<50	ND<2000	
3/5/2002	901.03	14.83	0.00	886.20	0.04	16J	--	ND<0.5	ND<0.5	ND<0.5	--	3.6	ND<50	ND<1000	
6/1/2002	901.03	14.86	0.00	886.17	-0.03	ND<50	--	ND<0.5	0.057J	ND<0.5	--	2.5	ND<50	ND<1000	
9/3/2002	901.03	15.38	0.00	885.65	-0.52	14J	--	ND<0.5	ND<0.5	0.15J	--	1.4	ND<50	ND<1000	
11/19/2002	901.03	15.66	0.00	885.37	-0.28	ND<50	--	ND<1	ND<1	ND<1	--	2.1	ND<50	ND<1000	
1/30/2003	901.03	15.60	0.00	885.43	0.06	25J	--	ND<1	ND<1	ND<1	--	1.8J	ND<50	ND<1000	
4/21/2003	901.03	14.05	0.00	886.98	1.55	ND<50	--	ND<1	ND<1	ND<1	--	2.5	ND<50	ND<1000	
7/11/2003	901.03	14.21	0.00	886.82	-0.16	34J	--	ND<1	ND<1	ND<1	--	2.4	ND<50	ND<1000	
10/21/2003	901.03	15.05	0.00	885.98	-0.84	--	22J	ND<1	ND<1	ND<1	--	1.7J	ND<50	ND<1000	
1/22/2004	901.03	15.15	0.00	885.88	-0.10	--	ND<50	ND<1	ND<1	ND<1	--	ND<2	ND<50	ND<1000	
4/15/2004	901.03	14.69	0.00	886.34	0.46	--	510	31	93	15	--	1.8J	ND<50	ND<1000	
7/13/2004	901.03	15.02	0.00	886.01	-0.33	--	ND<50	ND<1	ND<1	ND<1	--	2.5	ND<50	ND<1000	
10/5/2004	901.03	15.94	0.00	885.09	-0.92	--	9.3J	ND<1	ND<1	ND<1	--	1.3J	ND<50	ND<1000	
1/10/2005	901.03	11.58	0.00	889.45	4.36	--	ND<50	ND<1	ND<1	ND<1	--	ND<2	ND<50	ND<1000	
4/4/2005	901.03	12.08	0.00	888.95	-0.50	--	ND<50	ND<1.0	ND<1.0	ND<1.0	--	0.56J	ND<50	ND<1000	
7/6/2005	901.03	13.38	0.00	887.65	-1.30	--	ND<50	ND<1.0	ND<1.0	ND<1.0	--	0.60J	ND<10	ND<1000	
10/4/2005	901.03	14.10	0.00	886.93	-0.72	--	ND<50	ND<1.0	ND<1.0	ND<1.0	--	1.1J	ND<10	ND<1000	
1/19/2006	901.03	13.27	0.00	887.76	0.83	--	ND<50	ND<1.0	ND<1.0	ND<1.0	--	ND<2.0	ND<10	ND<1000	
5/2/2006	901.03	12.80	0.00	888.23	0.47	--	ND<50	ND<1.0	ND<1.0	ND<1.0	--	0.33J	ND<10	ND<1000	
8/7/2006	901.03	13.82	0.00	887.21	-1.02	--	ND<50	ND<1.0	ND<1.0	ND<1.0	--	4.5	ND<10	ND<1000	

Table 2
HISTORIC FLUID LEVELS AND SELECTED ANALYTICAL RESULTS
April 1994 Through October 2010
76 Station 7426

Date Sampled	TOC Elevation (feet)	Depth to Water (feet)	LPH Thickness (feet)	Ground-water Elevation (feet)	Change in Elevation (feet)	TPH-G 8015 (µg/l)	TPH-G (GC/MS) (µg/l)	Benzene (µg/l)	Toluene (µg/l)	Ethyl-benzene (µg/l)	MTBE (8021B) (µg/l)	MTBE (8260B) (µg/l)	TBA (µg/l)	Ethanol (8260B) (µg/l)	Comments
GW-5 continued															
11/6/2006	901.03	14.60	0.00	886.43	-0.78	--	ND<50	ND<1.0	ND<1.0	ND<1.0	--	5.3	ND<10	ND<1000	
1/24/2007	901.03	14.81	0.00	886.22	-0.21	--	ND<50	ND<1.0	ND<1.0	ND<1.0	--	3.9	ND<10	ND<1000	
4/18/2007	901.03	14.60	0.00	886.43	0.21	--	ND<50	ND<1.0	ND<1.0	ND<1.0	--	3.4	ND<10	ND<1000	
7/24/2007	901.03	14.95	0.00	886.08	-0.35	--	ND<50	ND<1.0	0.31J	ND<1.0	--	2.0	ND<10	ND<1000	
10/17/2007	901.03	15.31	0.00	885.72	-0.36	--	ND<50	ND<1.0	ND<1.0	ND<1.0	--	0.35J	ND<10	ND<1000	
1/22/2008	901.03	14.75	0.00	886.28	0.56	--	ND<50	ND<1.0	ND<1.0	ND<1.0	--	0.99J	ND<10	ND<1000	
4/17/2008	901.03	13.51	0.00	887.52	1.24	--	ND<50	ND<0.50	ND<0.50	ND<0.50	--	0.66	ND<10	ND<250	
7/17/2008	901.03	14.25	0.00	886.78	-0.74	--	ND<50	ND<0.50	ND<0.50	ND<0.50	--	ND<0.50	ND<10	ND<250	
10/6/2008	901.03	14.79	0.00	886.24	-0.54	--	ND<50	ND<0.50	ND<0.50	ND<0.50	--	0.44J	ND<10	ND<250	
1/5/2009	901.03	14.71	0.00	886.32	0.08	--	ND<50	ND<0.50	ND<0.50	ND<0.50	--	0.56	ND<10	ND<250	
4/1/2009	901.03	14.17	0.00	886.86	0.54	--	ND<50	ND<0.50	ND<0.50	ND<0.50	--	0.46J	ND<10	ND<250	
7/1/2009	901.03	14.75	0.00	886.28	-0.58	--	ND<50	ND<0.50	ND<0.50	ND<0.50	--	0.42J	ND<10	ND<250	
10/6/2009	901.03	15.47	0.00	885.56	-0.72	--	ND<50	ND<0.50	ND<0.50	ND<0.50	--	ND<0.50	ND<10	ND<250	
4/22/2010	901.03	13.82	0.00	887.21	1.65	--	ND<50	ND<0.50	ND<0.50	ND<0.50	--	ND<0.50	ND<10	ND<250	
10/28/2010	901.03	15.43	0.00	885.60	-1.61	--	ND<50	ND<0.50	ND<0.50	ND<0.50	--	ND<0.50	ND<10	ND<250	
GW-6															
10/13/1998	898.52	13.62	0.00	884.90	--	180	--	ND	0.47	0.43	310	--	--	--	Surveyed
1/7/1999	898.52	13.72	0.00	884.80	-0.10	130	--	ND	ND	ND	140	--	--	--	
4/12/1999	898.52	13.12	0.00	885.40	0.60	70	--	ND	ND	ND	43	--	--	--	
7/13/1999	898.52	13.74	0.00	884.78	-0.62	ND	--	ND	ND	ND	28	--	--	--	
10/8/1999	898.52	14.33	0.00	884.19	-0.59	ND	--	ND	ND	ND	13	--	--	--	
1/4/2000	898.52	14.60	0.00	883.92	-0.27	ND< 50	--	ND< 0.3	1.3	ND< 0.3	ND< 5	--	--	--	
4/25/2000	898.52	--	--	--	--	--	--	--	--	--	--	--	--	--	Unable to locate

Table 2
HISTORIC FLUID LEVELS AND SELECTED ANALYTICAL RESULTS
April 1994 Through October 2010
76 Station 7426

Date Sampled	TOC Elevation (feet)	Depth to Water (feet)	LPH Thickness (feet)	Ground-water Elevation (feet)	Change in Elevation (feet)	TPH-G 8015 (µg/l)	TPH-G (GC/MS) (µg/l)	Benzene (µg/l)	Toluene (µg/l)	Ethyl-benzene (µg/l)	MTBE (8021B) (µg/l)	MTBE (8260B) (µg/l)	TBA (µg/l)	Ethanol (8260B) (µg/l)	Comments
GW-6 continued															
7/25/2000	898.52	--	--	--	--	--	--	--	--	--	--	--	--	--	Dry well
12/6/2000	900.75	15.02	0.00	885.73	--	ND<50	--	ND<1	ND<1	ND<1	--	6.8	ND<10	--	
3/9/2001	900.75	10.61	0.00	890.14	4.41	130	--	ND<1	ND<1	ND<1	--	120	ND<10	ND<2000	
6/20/2001	900.75	13.34	0.00	887.41	-2.73	810	--	0.57J	ND<1	ND<1	--	740	100	ND<2000	
9/13/2001	900.75	14.13	0.00	886.62	-0.79	1600	--	0.25J	ND<0.5	ND<0.5	--	1500	190	ND<2000	
12/17/2001	900.75	14.63	0.00	886.12	-0.50	480	--	ND<0.5	ND<0.5	ND<0.5	--	1300	1600	ND<2000	
3/5/2002	900.75	14.58	0.00	886.17	0.05	110	--	ND<0.5	ND<0.5	ND<0.5	--	51	3900	ND<1000	
6/1/2002	900.75	14.63	0.00	886.12	-0.05	53	--	1.6	5.9	1.8	--	0.75	36J	ND<1000	
9/3/2002	900.75	15.09	0.00	885.66	-0.46	52	--	1.7	3.4	1.2	--	0.60	ND<50	ND<1000	
11/19/2002	900.75	15.40	0.00	885.35	-0.31	ND<50	--	ND<1	ND<1	ND<1	--	ND<2	ND<50	ND<1000	
1/30/2003	900.75	15.32	0.00	885.43	0.08	98	--	ND<1	ND<1	ND<1	--	9.0	26000	ND<1000	
4/21/2003	900.75	13.79	0.00	886.96	1.53	160	--	ND<1	ND<1	ND<1	--	99	2700	ND<1000	
7/11/2003	900.75	13.99	0.00	886.76	-0.20	140	--	ND<1	ND<1	ND<1	--	15	7500	ND<1000	
10/21/2003	900.75	14.78	0.00	885.97	-0.79	--	110	ND<1	ND<1	ND<1	--	38	37000	ND<1000	
1/22/2004	900.75	14.89	0.00	885.86	-0.11	--	280	ND<1	ND<1	ND<1	--	ND<2	160	ND<1000	
4/15/2004	900.75	14.44	0.00	886.31	0.45	--	710	40	110	17	--	ND<2	3800	ND<1000	
7/13/2004	900.75	14.73	0.00	886.02	-0.29	--	160	ND<1	ND<1	ND<1	--	2.6	33000	ND<1000	
10/5/2004	900.75	15.64	0.00	885.11	-0.91	--	140	ND<1	ND<1	ND<1	--	15	52000	ND<1000	
1/10/2005	900.75	11.50	0.00	889.25	4.14	--	ND<50	ND<1	ND<1	ND<1	--	ND<2	ND<50	ND<1000	
4/4/2005	900.75	11.66	0.00	889.09	-0.16	--	ND<50	ND<1.0	ND<1.0	ND<1.0	--	0.28J	66	ND<1000	
7/6/2005	900.75	13.11	0.00	887.64	-1.45	--	97	8.2	ND<1.0	ND<1.0	--	0.70J	5500	ND<1000	
10/4/2005	900.75	13.81	0.00	886.94	-0.70	--	44J	ND<1.0	ND<1.0	ND<1.0	--	1.5J	3500	ND<1000	
1/19/2006	900.75	13.40	0.00	887.35	0.41	--	110	ND<1.0	ND<1.0	ND<1.0	--	ND<2.0	2400	ND<1000	

Table 2
HISTORIC FLUID LEVELS AND SELECTED ANALYTICAL RESULTS
April 1994 Through October 2010
76 Station 7426

Date Sampled	TOC Elevation (feet)	Depth to Water (feet)	LPH Thickness (feet)	Ground-water Elevation (feet)	Change in Elevation (feet)	TPH-G 8015 (µg/l)	TPH-G (GC/MS) (µg/l)	Benzene (µg/l)	Toluene (µg/l)	Ethyl-benzene (µg/l)	MTBE (8021B) (µg/l)	MTBE (8260B) (µg/l)	TBA (µg/l)	Ethanol (8260B) (µg/l)	Comments
GW-6 continued															
5/2/2006	900.75	12.39	0.00	888.36	1.01	--	110	ND<1.0	ND<1.0	ND<1.0	--	0.91J	140	ND<1000	
8/7/2006	900.75	13.55	0.00	887.20	-1.16	--	25J	ND<1.0	ND<1.0	ND<1.0	--	0.76J	1600	ND<1000	
11/6/2006	900.75	14.25	0.00	886.50	-0.70	--	ND<50	ND<1.0	ND<1.0	ND<1.0	--	0.49J	130	ND<1000	
1/24/2007	900.75	14.55	0.00	886.20	-0.30	--	ND<50	0.17J	ND<1.0	ND<1.0	--	0.20J	27	ND<1000	
4/18/2007	900.75	14.35	0.00	886.40	0.20	--	ND<50	ND<1.0	ND<1.0	ND<1.0	--	0.15J	ND<10	ND<1000	
7/24/2007	900.75	14.65	0.00	886.10	-0.30	--	29J	ND<1.0	ND<1.0	ND<1.0	--	0.32J	ND<10	ND<1000	
10/17/2007	900.75	15.00	0.00	885.75	-0.35	--	ND<50	ND<1.0	ND<1.0	ND<1.0	--	ND<2.0	ND<10	ND<1000	
1/22/2008	900.75	14.40	0.00	886.35	0.60	--	ND<50	ND<1.0	ND<1.0	ND<1.0	--	ND<2.0	11	ND<1000	
4/17/2008	900.75	13.22	0.00	887.53	1.18	--	62	ND<0.50	ND<0.50	ND<0.50	--	0.54	250	ND<250	
7/17/2008	900.75	13.94	0.00	886.81	-0.72	--	27J	ND<0.50	ND<0.50	ND<0.50	--	0.23J	1400	ND<250	
10/6/2008	900.75	14.49	0.00	886.26	-0.55	--	ND<50	ND<0.50	ND<0.50	ND<0.50	--	1.8	1500	ND<250	
1/5/2009	900.75	14.34	0.00	886.41	0.15	--	30J	ND<0.50	ND<0.50	ND<0.50	--	1.1	360	ND<250	
4/1/2009	900.75	13.79	0.00	886.96	0.55	--	88	ND<0.50	ND<0.50	ND<0.50	--	0.48J	39	ND<250	
7/1/2009	900.75	14.49	0.00	886.26	-0.70	--	28J	ND<0.50	ND<0.50	ND<0.50	--	0.96	1000	ND<250	
10/6/2009	900.75	15.17	0.00	885.58	-0.68	--	29J	ND<0.50	ND<0.50	ND<0.50	--	ND<0.50	210	ND<250	
4/22/2010	900.75	13.46	0.00	887.29	1.71	--	71	ND<0.50	ND<0.50	ND<0.50	--	ND<0.50	62	ND<250	
10/28/2010	900.75	15.13	0.00	885.62	-1.67	--	31J	ND<0.50	ND<0.50	ND<0.50	--	ND<0.50	550	ND<250	
GW-7															
10/13/1998	897.55	13.61	0.00	883.94	--	85	--	ND	1.8	0.64	58	--	--	--	Surveyed
1/7/1999	897.55	13.73	0.00	883.82	-0.12	150	--	ND	2.2	ND	38	--	--	--	
4/12/1999	897.55	13.20	0.00	884.35	0.53	120	--	ND	0.97	0.54	43	--	--	--	
7/13/1999	897.55	13.75	0.00	883.80	-0.55	170	--	ND	2.3	0.77	60	--	--	--	
10/8/1999	897.55	14.31	0.00	883.24	-0.56	120	--	0.35	4.7	1.2	62	--	--	--	

Table 2
HISTORIC FLUID LEVELS AND SELECTED ANALYTICAL RESULTS
April 1994 Through October 2010
76 Station 7426

Date Sampled	TOC Elevation (feet)	Depth to Water (feet)	LPH Thickness (feet)	Ground-water Elevation (feet)	Change in Elevation (feet)	TPH-G 8015 (µg/l)	TPH-G (GC/MS) (µg/l)	Benzene (µg/l)	Toluene (µg/l)	Ethyl-benzene (µg/l)	MTBE (8021B) (µg/l)	MTBE (8260B) (µg/l)	TBA (µg/l)	Ethanol (8260B) (µg/l)	Comments
GW-7 continued															
1/4/2000	897.55	14.53	0.00	883.02	-0.22	260	--	ND< 0.3	5.0	1.0	63	--	--	--	
4/25/2000	897.55	--	--	--	--	--	--	--	--	--	--	--	--	--	Dry well
7/25/2000	897.55	13.70	0.00	883.85	--	270	--	ND<1	ND<1	ND<1	--	96	23	--	
12/6/2000	899.33	14.37	0.00	884.96	1.11	170	--	ND<5	ND<5	ND<5	--	120	ND<50	--	
3/9/2001	899.33	10.45	0.00	888.88	3.92	130	--	ND<1	ND<1	ND<1	--	100	ND<10	ND<2000	
6/20/2001	899.33	12.85	0.00	886.48	-2.40	160	--	ND<1	ND<1	ND<1	--	88	27	ND<2000	
9/13/2001	899.33	13.55	0.00	885.78	-0.70	160	--	ND<0.5	ND<0.5	ND<0.5	--	100	ND<50	ND<2000	
12/17/2001	899.33	13.98	0.00	885.35	-0.43	53	--	ND<0.5	ND<0.5	ND<0.5	--	88	ND<50	ND<2000	
3/5/2002	899.33	13.94	0.00	885.39	0.04	84	--	ND<0.5	ND<0.5	ND<0.5	--	61	70	ND<1000	
6/1/2002	899.33	13.94	0.00	885.39	0.00	67	--	ND<0.5	ND<0.5	ND<0.5	--	47	67	ND<1000	
9/3/2002	899.33	14.44	0.00	884.89	-0.50	97	--	ND<0.5	ND<0.5	0.15J	--	16	93	ND<1000	
11/19/2002	899.33	14.67	0.00	884.66	-0.23	92	--	ND<1	ND<1	ND<1	--	1.9J	150	ND<1000	
1/30/2003	899.33	14.62	0.00	884.71	0.05	81	--	ND<1	ND<1	ND<1	--	5.9	170	ND<1000	
4/21/2003	899.33	13.26	0.00	886.07	1.36	84	--	ND<1	ND<1	ND<1	--	5.0	160	ND<1000	
7/11/2003	899.33	13.44	0.00	885.89	-0.18	87	--	ND<1	ND<1	ND<1	--	3.0	200	ND<1000	
10/21/2003	899.33	14.13	0.00	885.20	-0.69	--	62	ND<1	ND<1	ND<1	--	3.4	160	ND<1000	
1/22/2004	899.33	14.25	0.00	885.08	-0.12	--	ND<50	ND<1	ND<1	ND<1	--	ND<2	ND<50	ND<1000	
4/15/2004	899.33	13.88	0.00	885.45	0.37	--	520	30	93	15	--	1.9J	ND<50	ND<1000	
7/13/2004	899.33	14.19	0.00	885.14	-0.31	--	ND<50	ND<1	ND<1	ND<1	--	2.2	ND<50	ND<1000	
10/5/2004	899.33	14.87	0.00	884.46	-0.68	--	37J	ND<1	ND<1	ND<1	--	2.4	230	ND<1000	
1/10/2005	899.33	11.12	0.00	888.21	3.75	--	83	ND<1	ND<1	0.58J	--	3.5	450	ND<1000	
4/4/2005	899.33	11.16	0.00	888.17	-0.04	--	53	ND<1.0	ND<1.0	ND<1.0	--	4.4	1100	ND<1000	
7/6/2005	899.33	12.58	0.00	886.75	-1.42	--	32J	ND<1.0	ND<1.0	ND<1.0	--	4.7	1600	ND<1000	

Table 2
HISTORIC FLUID LEVELS AND SELECTED ANALYTICAL RESULTS
April 1994 Through October 2010
76 Station 7426

Date Sampled	TOC Elevation (feet)	Depth to Water (feet)	LPH Thickness (feet)	Ground-water Elevation (feet)	Change in Elevation (feet)	TPH-G 8015 (µg/l)	TPH-G (GC/MS) (µg/l)	Benzene (µg/l)	Toluene (µg/l)	Ethyl-benzene (µg/l)	MTBE (8021B) (µg/l)	MTBE (8260B) (µg/l)	TBA (µg/l)	Ethanol (8260B) (µg/l)	Comments
GW-7 continued															
10/4/2005	899.33	13.23	0.00	886.10	-0.65	--	23J	ND<1.0	ND<1.0	ND<1.0	--	2.0	250	ND<1000	
1/19/2006	899.33	12.54	0.00	886.79	0.69	--	ND<50	ND<1.0	ND<1.0	ND<1.0	--	2.7	200	ND<1000	
5/2/2006	899.33	11.90	0.00	887.43	0.64	--	42J	ND<1.0	ND<1.0	ND<1.0	--	6.3	41	ND<1000	
8/7/2006	899.33	12.90	0.00	886.43	-1.00	--	25J	ND<1.0	ND<1.0	ND<1.0	--	5.1	70	ND<1000	
11/6/2006	899.33	13.65	0.00	885.68	-0.75	--	ND<50	ND<1.0	ND<1.0	ND<1.0	--	6.5	49	ND<1000	
1/24/2007	899.33	13.85	0.00	885.48	-0.20	--	ND<50	ND<1.0	ND<1.0	ND<1.0	--	6.7	48	ND<1000	
4/18/2007	899.33	13.70	0.00	885.63	0.15	--	34J	ND<1.0	ND<1.0	ND<1.0	--	5.5	68	ND<1000	
7/24/2007	899.33	14.05	0.00	885.28	-0.35	--	46J	ND<1.0	ND<1.0	ND<1.0	--	2.2	42	ND<1000	
10/17/2007	899.33	13.35	0.00	885.98	0.70	--	65	ND<1.0	ND<1.0	ND<1.0	--	1.1J	68	ND<1000	
1/22/2008	899.33	13.80	0.00	885.53	-0.45	--	29J	ND<1.0	ND<1.0	ND<1.0	--	1.5J	50	ND<1000	
4/17/2008	899.33	12.75	0.00	886.58	1.05	--	40J	ND<0.50	ND<0.50	ND<0.50	--	1.1	39	ND<250	
7/17/2008	899.33	13.40	0.00	885.93	-0.65	--	14J	ND<0.50	ND<0.50	ND<0.50	--	0.96	48	ND<250	
10/6/2008	899.33	13.86	0.00	885.47	-0.46	--	ND<50	ND<0.50	ND<0.50	ND<0.50	--	1.4	40	ND<250	
1/5/2009	899.33	13.68	0.00	885.65	0.18	--	18J	ND<0.50	ND<0.50	ND<0.50	--	0.80	91	ND<250	
4/1/2009	899.33	13.18	0.00	886.15	0.50	--	28J	ND<0.50	ND<0.50	ND<0.50	--	0.85	48	ND<250	
7/1/2009	899.33	13.83	0.00	885.50	-0.65	--	24J	ND<0.50	ND<0.50	ND<0.50	--	0.83	90	ND<250	
10/6/2009	899.33	14.46	0.00	884.87	-0.63	--	30J	ND<0.50	ND<0.50	ND<0.50	--	0.64	68	ND<250	
4/22/2010	899.33	12.93	0.00	886.40	1.53	--	32J	ND<0.50	ND<0.50	ND<0.50	--	0.38J	52	ND<250	
10/28/2010	899.33	14.38	0.00	884.95	-1.45	--	23J	ND<0.50	ND<0.50	ND<0.50	--	ND<0.50	ND<10	ND<250	
GW-9															
12/6/2000	896.66	13.09	0.00	883.57	--	160	--	ND<20	ND<20	ND<20	--	78	ND<200	--	
3/9/2001	896.66	9.98	0.00	886.68	3.11	75	--	ND<1	ND<1	ND<1	--	49	ND<10	ND<2000	
6/20/2001	896.66	11.90	0.00	884.76	-1.92	130	--	4.6	ND<1	ND<1	--	19	430	ND<2000	

Table 2
HISTORIC FLUID LEVELS AND SELECTED ANALYTICAL RESULTS
April 1994 Through October 2010
76 Station 7426

Date Sampled	TOC Elevation (feet)	Depth to Water (feet)	LPH Thickness (feet)	Ground-water Elevation (feet)	Change in Elevation (feet)	TPH-G 8015 (µg/l)	TPH-G (GC/MS) (µg/l)	Benzene (µg/l)	Toluene (µg/l)	Ethyl-benzene (µg/l)	MTBE (8021B) (µg/l)	MTBE (8260B) (µg/l)	TBA (µg/l)	Ethanol (8260B) (µg/l)	Comments
GW-9 continued															
9/13/2001	896.66	12.66	0.00	884.00	-0.76	84	--	ND<0.5	ND<0.5	ND<0.5	--	5.7	260	ND<2000	
12/17/2001	896.66	--	--	--	--	--	--	--	--	--	--	--	--	--	Inaccessible
3/5/2002	896.66	12.75	0.00	883.91	--	42J	--	ND<0.5	ND<0.5	ND<0.5	--	4.0	170	ND<1000	
6/1/2002	896.66	--	--	--	--	--	--	--	--	--	--	--	--	--	Inaccessible
9/3/2002	896.66	--	--	--	--	--	--	--	--	--	--	--	--	--	Inaccessible
11/19/2002	896.66	13.23	0.00	883.43	--	58	--	ND<1	ND<1	ND<1	--	10	140	ND<1000	
1/30/2003	896.66	13.10	0.00	883.56	0.13	49J	--	ND<1	ND<1	ND<1	--	1.5J	130	ND<1000	
4/21/2003	896.66	12.19	0.00	884.47	0.91	64	--	ND<1	ND<1	ND<1	--	1.8J	120	ND<1000	
7/11/2003	896.66	12.38	0.00	884.28	-0.19	64	--	ND<1	ND<1	ND<1	--	1.4J	170	ND<1000	
10/21/2003	896.66	12.94	0.00	883.72	-0.56	--	28J	ND<1	ND<1	ND<1	--	1.2J	280	ND<1000	
1/22/2004	896.66	12.99	0.00	883.67	-0.05	--	ND<50	ND<1	ND<1	ND<1	--	ND<2	ND<50	ND<1000	
4/15/2004	896.66	12.48	0.00	884.18	0.51	--	550	34	100	16	--	2.0J	ND<50	ND<1000	
7/13/2004	896.66	12.79	0.00	883.87	-0.31	--	60	ND<1	ND<1	ND<1	--	3.2	320	ND<1000	
10/5/2004	896.66	13.45	0.00	883.21	-0.66	--	20J	ND<1	ND<1	ND<1	--	1.3J	650	ND<1000	
1/10/2005	896.66	9.95	0.00	886.71	3.50	--	58	ND<1	ND<1	ND<1	--	1.8J	730	ND<1000	
4/4/2005	896.66	10.34	0.00	886.32	-0.39	--	47J	ND<1.0	ND<1.0	ND<1.0	--	3.2	3700	ND<1000	
7/6/2005	896.66	11.25	0.00	885.41	-0.91	--	40J	ND<1.0	ND<1.0	ND<1.0	--	4.6	3800	ND<1000	
10/4/2005	896.66	12.12	0.00	884.54	-0.87	--	25J	ND<1.0	ND<1.0	ND<1.0	--	1.6J	590	ND<1000	
1/19/2006	896.66	11.60	0.00	885.06	0.52	--	ND<50	ND<1.0	ND<1.0	ND<1.0	--	ND<2.0	ND<10	ND<1000	
6/7/2006	896.66	11.04	0.00	885.62	0.56	--	ND<50	ND<1.0	ND<1.0	ND<1.0	--	0.84J	26	ND<1000	Gauged and sampled on 6/7/2006
8/7/2006	896.66	--	--	--	--	--	--	--	--	--	--	--	--	--	Car parked over well
11/6/2006	896.66	--	--	--	--	--	--	--	--	--	--	--	--	--	Car parked over well

Table 2
HISTORIC FLUID LEVELS AND SELECTED ANALYTICAL RESULTS
April 1994 Through October 2010
76 Station 7426

Date Sampled	TOC Elevation (feet)	Depth to Water (feet)	LPH Thickness (feet)	Ground-water Elevation (feet)	Change in Elevation (feet)	TPH-G 8015 (µg/l)	TPH-G (GC/MS) (µg/l)	Benzene (µg/l)	Toluene (µg/l)	Ethyl-benzene (µg/l)	MTBE (8021B) (µg/l)	MTBE (8260B) (µg/l)	TBA (µg/l)	Ethanol (8260B) (µg/l)	Comments
GW-9 continued															
1/24/2007	896.66	12.55	0.00	884.11	--	--	ND<50	ND<1.0	ND<1.0	ND<1.0	--	3.0	180	ND<1000	
4/18/2007	896.66	--	--	--	--	--	--	--	--	--	--	--	--	--	Car parked over well
7/24/2007	896.66	12.82	0.00	883.84	--	--	31J	ND<1.0	ND<1.0	ND<1.0	--	1.0J	150	ND<1000	
10/17/2007	896.66	--	--	--	--	--	--	--	--	--	--	--	--	--	Car parked over well
1/22/2008	896.66	--	--	--	--	--	--	--	--	--	--	--	--	--	Car parked over well
4/17/2008	896.66	11.75	0.00	884.91	--	--	ND<50	ND<0.50	ND<0.50	ND<0.50	--	1.1	250	ND<250	
7/17/2008	896.66	12.30	0.00	884.36	-0.55	--	14J	ND<0.50	ND<0.50	ND<0.50	--	0.35J	53	ND<250	
10/6/2008	896.66	12.65	0.00	884.01	-0.35	--	ND<50	ND<0.50	ND<0.50	ND<0.50	--	0.63	170	ND<250	
1/5/2009	896.66	12.56	0.00	884.10	0.09	--	15J	ND<0.50	ND<0.50	ND<0.50	--	0.64	340	ND<250	
4/1/2009	896.66	12.10	0.00	884.56	0.46	--	18J	ND<0.50	0.12J	ND<0.50	--	0.60	100	ND<250	
7/1/2009	896.66	12.67	0.00	883.99	-0.57	--	17J	ND<0.50	ND<0.50	ND<0.50	--	0.53	310	ND<250	
10/6/2009	896.66	13.19	0.00	883.47	-0.52	--	25J	ND<0.50	ND<0.50	ND<0.50	--	ND<0.50	230	ND<250	
4/22/2010	896.66	11.95	0.00	884.71	1.24	--	32J	ND<0.50	ND<0.50	ND<0.50	--	ND<0.50	140	ND<250	
10/28/2010	896.66	13.03	0.00	883.63	-1.08	--	37J	ND<0.50	ND<0.50	ND<0.50	--	ND<0.50	240	ND<250	
GW-10															
12/6/2000	899.40	14.28	0.00	885.12	--	65	--	ND<1	ND<1	ND<1	--	28	ND<10	--	
3/9/2001	899.40	9.68	0.00	889.72	4.60	41J	--	ND<1	ND<1	ND<1	--	33	ND<10	ND<2000	
6/20/2001	899.40	12.59	0.00	886.81	-2.91	53	--	ND<1	ND<1	ND<1	--	6.2	ND<10	ND<2000	
9/13/2001	899.40	13.35	0.00	886.05	-0.76	56	--	0.15J	ND<0.5	ND<0.5	--	25	ND<50	ND<2000	
12/17/2001	899.40	13.77	0.00	885.63	-0.42	36J	--	ND<0.5	ND<0.5	ND<0.5	--	66	ND<50	ND<2000	
3/5/2002	899.40	13.72	0.00	885.68	0.05	47J	--	ND<0.5	ND<0.5	ND<0.5	--	20	ND<50	ND<1000	
6/1/2002	899.40	13.84	0.00	885.56	-0.12	52	--	ND<0.5	0.13J	ND<0.5	--	9.2	71	ND<1000	
9/3/2002	899.40	14.32	0.00	885.08	-0.48	71	--	0.87	0.86	0.35J	--	12	210	ND<1000	

Table 2
HISTORIC FLUID LEVELS AND SELECTED ANALYTICAL RESULTS
April 1994 Through October 2010
76 Station 7426

Date Sampled	TOC Elevation (feet)	Depth to Water (feet)	LPH Thickness (feet)	Ground-water Elevation (feet)	Change in Elevation (feet)	TPH-G 8015 (µg/l)	TPH-G (GC/MS) (µg/l)	Benzene (µg/l)	Toluene (µg/l)	Ethyl-benzene (µg/l)	MTBE (8021B) (µg/l)	MTBE (8260B) (µg/l)	TBA (µg/l)	Ethanol (8260B) (µg/l)	Comments
GW-10 continued															
11/19/2002	899.40	14.12	0.00	885.28	0.20	78	--	6.3	ND<1	ND<1	--	23	620	ND<1000	
1/30/2003	899.40	14.49	0.00	884.91	-0.37	67	--	ND<1	ND<1	ND<1	--	24	540	ND<1000	
4/21/2003	899.40	12.99	0.00	886.41	1.50	53	--	ND<1	ND<1	ND<1	--	13	26J	ND<1000	
7/11/2003	899.40	13.21	0.00	886.19	-0.22	91	--	ND<1	ND<1	ND<1	--	26	160	ND<1000	
10/21/2003	899.40	13.93	0.00	885.47	-0.72	--	52	ND<1	ND<1	ND<1	--	34	340	ND<1000	
1/22/2004	899.40	14.01	0.00	885.39	-0.08	--	290	ND<1	ND<1	ND<1	--	ND<2	130	ND<1000	
4/15/2004	899.40	13.63	0.00	885.77	0.38	--	1100	110	180	22	--	ND<2	470	ND<1000	
7/13/2004	899.40	13.95	0.00	885.45	-0.32	--	73	ND<1	ND<1	ND<1	--	2.4	160	ND<1000	
10/5/2004	899.40	14.73	0.00	884.67	-0.78	--	11J	ND<1	ND<1	ND<1	--	1.0J	ND<50	ND<1000	
1/10/2005	899.40	10.78	0.00	888.62	3.95	--	30J	ND<1	ND<1	ND<1	--	2.2	95	ND<1000	
4/4/2005	899.40	10.78	0.00	888.62	0.00	--	ND<50	ND<1.0	ND<1.0	ND<1.0	--	0.31J	ND<50	ND<1000	
7/6/2005	899.40	12.35	0.00	887.05	-1.57	--	ND<50	ND<1.0	ND<1.0	ND<1.0	--	1.2J	ND<10	ND<1000	
10/4/2005	899.40	13.08	0.00	886.32	-0.73	--	ND<50	ND<1.0	ND<1.0	ND<1.0	--	3.0	14	ND<1000	
1/19/2006	899.40	12.26	0.00	887.14	0.82	--	ND<50	ND<1.0	ND<1.0	ND<1.0	--	2.5	ND<10	ND<1000	
5/2/2006	899.40	11.65	0.00	887.75	0.61	--	ND<50	ND<1.0	ND<1.0	ND<1.0	--	0.33J	ND<10	ND<1000	
8/7/2006	899.40	12.80	0.00	886.60	-1.15	--	ND<50	ND<1.0	ND<1.0	ND<1.0	--	1.4J	ND<10	ND<1000	
11/6/2006	899.40	13.53	0.00	885.87	-0.73	--	ND<50	ND<1.0	ND<1.0	ND<1.0	--	2.1	97	ND<1000	
1/24/2007	899.40	13.72	0.00	885.68	-0.19	--	24J	ND<1.0	ND<1.0	ND<1.0	--	2.2	58	ND<1000	
4/18/2007	899.40	13.60	0.00	885.80	0.12	--	ND<50	ND<1.0	ND<1.0	ND<1.0	--	2.6	110	ND<1000	
7/24/2007	899.40	13.90	0.00	885.50	-0.30	--	49J	0.20J	0.89J	0.15J	--	2.7	230	ND<1000	
10/17/2007	899.40	13.32	0.00	886.08	0.58	--	--	--	--	--	--	--	--	--	Car parked over well
1/22/2008	899.40	13.61	0.00	885.79	-0.29	--	19J	ND<1.0	ND<1.0	ND<1.0	--	2.0	53	ND<1000	
4/17/2008	899.40	12.43	0.00	886.97	1.18	--	ND<50	ND<0.50	ND<0.50	ND<0.50	--	ND<0.50	ND<10	ND<250	

Table 2
HISTORIC FLUID LEVELS AND SELECTED ANALYTICAL RESULTS
April 1994 Through October 2010
76 Station 7426

Date Sampled	TOC Elevation (feet)	Depth to Water (feet)	LPH Thickness (feet)	Ground-water Elevation (feet)	Change in Elevation (feet)	TPH-G 8015 (µg/l)	TPH-G (GC/MS) (µg/l)	Benzene (µg/l)	Toluene (µg/l)	Ethyl-benzene (µg/l)	MTBE (8021B) (µg/l)	MTBE (8260B) (µg/l)	TBA (µg/l)	Ethanol (8260B) (µg/l)	Comments
GW-10 continued															
7/17/2008	899.40	13.15	0.00	886.25	-0.72	--	ND<50	ND<0.50	ND<0.50	ND<0.50	--	1.0	ND<10	ND<250	
10/6/2008	899.40	13.67	0.00	885.73	-0.52	--	ND<50	ND<0.50	ND<0.50	ND<0.50	--	1.3	ND<10	ND<250	
1/5/2009	899.40	13.19	0.00	886.21	0.48	--	14J	ND<0.50	ND<0.50	ND<0.50	--	1.1	ND<10	ND<250	
4/1/2009	899.40	13.00	0.00	886.40	0.19	--	ND<50	ND<0.50	ND<0.50	ND<0.50	--	0.23J	ND<10	ND<250	
7/1/2009	899.40	13.72	0.00	885.68	-0.72	--	ND<50	ND<0.50	ND<0.50	ND<0.50	--	1.4	ND<10	ND<250	
10/6/2009	899.40	14.34	0.00	885.06	-0.62	--	25J	ND<0.50	ND<0.50	0.21J	--	1.5	18	ND<250	
4/22/2010	899.40	12.64	0.00	886.76	1.70	--	ND<50	ND<0.50	ND<0.50	ND<0.50	--	ND<0.50	ND<10	ND<250	
10/28/2010	899.40	14.26	0.00	885.14	-1.62	--	ND<50	ND<0.50	ND<0.50	ND<0.50	--	0.99	ND<10	ND<250	
GW-11															
7/13/2004	899.17	14.88	0.00	884.29	--	--	13000	590	ND<50	1100	--	8300	21000	ND<50000	
10/5/2004	899.17	15.22	0.00	883.95	-0.34	--	210	5.3	ND<1	15	--	52	760	ND<1000	
1/10/2005	899.17	11.10	0.00	888.07	4.12	--	45000	690	7.0J	2200	--	3000	44000	ND<50000	
4/4/2005	899.17	12.21	0.00	886.96	-1.11	--	3800	91	0.61J	320	--	170	1600	ND<1000	
7/6/2005	899.17	13.08	0.00	886.09	-0.87	--	1600	14	ND<10	ND<10	--	170	1200	ND<10000	
10/4/2005	899.17	13.63	0.00	885.54	-0.55	--	3800	75	ND<10	360	--	180	1600	ND<10000	
1/19/2006	899.17	13.09	0.00	886.08	0.54	--	800	48	ND<1.0	86	--	89	1200	ND<1000	
5/2/2006	899.17	12.65	0.00	886.52	0.44	--	22000	700	5.0J	1900	--	1100	6300	ND<25000	
8/7/2006	899.17	13.40	0.00	885.77	-0.75	--	1100	18	ND<2.0	73	--	21	220	ND<2000	
11/6/2006	899.17	14.05	0.00	885.12	-0.65	--	1400	15	ND<1.0	82	--	16	150	ND<1000	
1/24/2007	899.17	14.20	0.00	884.97	-0.15	--	310	6.6	ND<1.0	27	--	11	150	ND<1000	
4/18/2007	899.17	14.00	0.00	885.17	0.20	--	560	11	ND<1.0	54	--	13	200	ND<1000	
7/24/2007	899.17	15.30	0.00	883.87	-1.30	--	840	18	0.42J	82	--	13	210	ND<1000	
10/17/2007	899.17	14.70	0.00	884.47	0.60	--	190	8.0	0.16J	18	--	4.1	100	ND<1000	

Table 2
HISTORIC FLUID LEVELS AND SELECTED ANALYTICAL RESULTS
April 1994 Through October 2010
76 Station 7426

Date Sampled	TOC Elevation (feet)	Depth to Water (feet)	LPH Thickness (feet)	Ground-water Elevation (feet)	Change in Elevation (feet)	TPH-G 8015 (µg/l)	TPH-G (GC/MS) (µg/l)	Benzene (µg/l)	Toluene (µg/l)	Ethyl-benzene (µg/l)	MTBE (8021B) (µg/l)	MTBE (8260B) (µg/l)	TBA (µg/l)	Ethanol (8260B) (µg/l)	Comments
GW-11 continued															
1/22/2008	899.17	14.27	0.00	884.90	0.43	--	ND<50	0.49J	ND<1.0	0.68J	--	2.6	150	ND<1000	
4/17/2008	899.17	13.21	0.00	885.96	1.06	--	280	22	ND<0.50	51	--	14	250	ND<250	
7/17/2008	899.17	13.75	0.00	885.42	-0.54	--	1400	180	0.30J	460	--	130	3400	ND<250	
10/6/2008	899.17	14.21	0.00	884.96	-0.46	--	760	84	0.38J	88	--	41	3200	ND<250	
1/5/2009	899.17	14.28	0.00	884.89	-0.07	--	9.2J	ND<0.50	ND<0.50	0.29J	--	1.5	240	ND<250	
4/1/2009	899.17	13.75	0.00	885.42	0.53	--	44J	2.4	ND<0.50	5.1	--	3.7	99	ND<250	
7/1/2009	899.17	14.23	0.00	884.94	-0.48	--	40J	2.9	ND<0.50	5.6	--	2.2	92	ND<250	
10/6/2009	899.17	14.86	0.00	884.31	-0.63	--	32J	ND<0.50	0.17J	0.31J	--	0.66	29	ND<250	
4/22/2010	899.17	13.55	0.00	885.62	1.31	--	93	1.8	ND<0.50	3.4	--	3.9	250	ND<250	
10/28/2010	899.17	14.75	0.00	884.42	-1.20	--	40J	ND<0.50	ND<0.50	ND<0.50	--	ND<0.50	ND<10	ND<250	
GW-12															
7/13/2004	898.83	14.92	0.00	883.91	--	--	170	4.2	ND<1	ND<1	--	61	2600	ND<1000	
10/5/2004	898.83	15.00	0.00	883.83	-0.08	--	120	ND<1	ND<1	ND<1	--	1.5J	1700	ND<1000	
1/10/2005	898.83	11.25	0.00	887.58	3.75	--	5300	220	310	560	--	47	1400	ND<1000	
4/4/2005	898.83	11.68	0.00	887.15	-0.43	--	200	2.8	ND<1.0	0.47J	--	17	1200	ND<1000	
7/6/2005	898.83	12.88	0.00	885.95	-1.20	--	170	ND<1.0	ND<1.0	ND<1.0	--	2.0	1300	ND<1000	
10/4/2005	898.83	13.45	0.00	885.38	-0.57	--	140	ND<1.0	ND<1.0	ND<1.0	--	1.9J	1100	ND<1000	
1/19/2006	898.83	13.10	0.00	885.73	0.35	--	100	ND<1.0	ND<1.0	1.2	--	ND<2.0	840	ND<1000	
5/2/2006	898.83	12.30	0.00	886.53	0.80	--	76	1.7	ND<1.0	0.76J	--	7.3	790	ND<1000	
8/7/2006	898.83	13.15	0.00	885.68	-0.85	--	52	ND<1.0	ND<1.0	ND<1.0	--	0.28J	630	ND<1000	
11/6/2006	898.83	13.70	0.00	885.13	-0.55	--	47J	ND<1.0	ND<1.0	ND<1.0	--	0.52J	430	ND<1000	
1/24/2007	898.83	14.00	0.00	884.83	-0.30	--	25J	ND<1.0	ND<1.0	ND<1.0	--	ND<2.0	260	ND<1000	
4/18/2007	898.83	13.90	0.00	884.93	0.10	--	52	ND<1.0	ND<1.0	ND<1.0	--	0.32J	280	ND<1000	

Table 2
HISTORIC FLUID LEVELS AND SELECTED ANALYTICAL RESULTS
April 1994 Through October 2010
76 Station 7426

Date Sampled	TOC Elevation (feet)	Depth to Water (feet)	LPH Thickness (feet)	Ground-water Elevation (feet)	Change in Elevation (feet)	TPH-G 8015 (µg/l)	TPH-G (GC/MS) (µg/l)	Benzene (µg/l)	Toluene (µg/l)	Ethyl-benzene (µg/l)	MTBE (8021B) (µg/l)	MTBE (8260B) (µg/l)	TBA (µg/l)	Ethanol (8260B) (µg/l)	Comments
GW-12 continued															
7/24/2007	898.83	14.15	0.00	884.68	-0.25	--	60	ND<1.0	ND<1.0	ND<1.0	--	0.34J	340	ND<1000	
10/17/2007	898.83	14.45	0.00	884.38	-0.30	--	42J	ND<1.0	ND<1.0	ND<1.0	--	ND<2.0	270	ND<1000	
1/22/2008	898.83	14.10	0.00	884.73	0.35	--	42J	ND<1.0	ND<1.0	0.65J	--	ND<2.0	190	ND<1000	
4/17/2008	898.83	13.04	0.00	885.79	1.06	--	96	ND<0.50	ND<0.50	ND<0.50	--	0.38J	480	ND<250	
7/17/2008	898.83	13.60	0.00	885.23	-0.56	--	29J	ND<0.50	ND<0.50	ND<0.50	--	0.28J	750	ND<250	
10/6/2008	898.83	14.03	0.00	884.80	-0.43	--	61	ND<0.50	ND<0.50	ND<0.50	--	ND<0.50	610	ND<250	
1/5/2009	898.83	13.96	0.00	884.87	0.07	--	37J	ND<0.50	ND<0.50	1.5	--	0.25J	280	ND<250	
4/1/2009	898.83	13.50	0.00	885.33	0.46	--	81	0.41J	ND<0.50	ND<0.50	--	0.40J	240	ND<250	
7/1/2009	898.83	14.06	0.00	884.77	-0.56	--	32J	ND<0.50	ND<0.50	ND<0.50	--	0.33J	220	ND<250	
10/6/2009	898.83	14.64	0.00	884.19	-0.58	--	47J	ND<0.50	ND<0.50	0.24J	--	ND<0.50	130	ND<250	
4/22/2010	898.83	13.28	0.00	885.55	1.36	--	43J	ND<0.50	ND<0.50	ND<0.50	--	ND<0.50	200	ND<250	
10/28/2010	898.83	14.59	0.00	884.24	-1.31	--	31J	ND<0.50	ND<0.50	ND<0.50	--	ND<0.50	ND<10	ND<250	
GW-13															
7/13/2004	900.53	15.10	0.00	885.43	--	--	ND<50	ND<1	ND<1	ND<1	--	5.1	ND<50	ND<1000	
10/5/2004	900.53	15.45	0.00	885.08	-0.35	--	11J	ND<1	ND<1	ND<1	--	3.8	ND<50	ND<1000	
1/10/2005	900.53	11.35	0.00	889.18	4.10	--	19J	ND<1	ND<1	ND<1	--	4.5	110	ND<1000	
4/4/2005	900.53	11.50	0.00	889.03	-0.15	--	39J	4.6	ND<1.0	ND<1.0	--	12	7700	ND<1000	
7/6/2005	900.53	12.90	0.00	887.63	-1.40	--	ND<50	ND<1.0	ND<1.0	ND<1.0	--	4.0	42	ND<1000	
10/4/2005	900.53	13.64	0.00	886.89	-0.74	--	ND<50	ND<1.0	ND<1.0	ND<1.0	--	4.6	15	ND<1000	
1/19/2006	900.53	13.19	0.00	887.34	0.45	--	ND<50	ND<1.0	ND<1.0	ND<1.0	--	7.7	ND<10	ND<1000	
5/2/2006	900.53	12.19	0.00	888.34	1.00	--	ND<50	ND<1.0	ND<1.0	ND<1.0	--	2.1	ND<10	ND<1000	
8/7/2006	900.53	13.20	0.00	887.33	-1.01	--	ND<50	ND<1.0	ND<1.0	ND<1.0	--	16	ND<10	ND<1000	
11/6/2006	900.53	14.00	0.00	886.53	-0.80	--	ND<50	ND<1.0	ND<1.0	ND<1.0	--	21	ND<10	ND<1000	

Table 2
HISTORIC FLUID LEVELS AND SELECTED ANALYTICAL RESULTS
April 1994 Through October 2010
76 Station 7426

Date Sampled	TOC Elevation (feet)	Depth to Water (feet)	LPH Thickness (feet)	Ground-water Elevation (feet)	Change in Elevation (feet)	TPH-G 8015 (µg/l)	TPH-G (GC/MS) (µg/l)	Benzene (µg/l)	Toluene (µg/l)	Ethyl-benzene (µg/l)	MTBE (8021B) (µg/l)	MTBE (8260B) (µg/l)	TBA (µg/l)	Ethanol (8260B) (µg/l)	Comments
GW-13 continued															
1/24/2007	900.53	14.30	0.00	886.23	-0.30	--	ND<50	ND<1.0	ND<1.0	ND<1.0	--	12	ND<10	ND<1000	
4/18/2007	900.53	14.10	0.00	886.43	0.20	--	ND<50	ND<1.0	ND<1.0	ND<1.0	--	9.6	ND<10	ND<1000	
7/24/2007	900.53	14.46	0.00	886.07	-0.36	--	26J	ND<1.0	ND<1.0	ND<1.0	--	5.3	ND<10	ND<1000	
10/17/2007	900.53	14.80	0.00	885.73	-0.34	--	ND<50	ND<1.0	ND<1.0	ND<1.0	--	3.1	ND<10	ND<1000	
1/22/2008	900.53	14.25	0.00	886.28	0.55	--	9.7J	ND<1.0	0.15J	ND<1.0	--	2.8	ND<10	ND<1000	
4/17/2008	900.53	13.02	0.00	887.51	1.23	--	ND<50	ND<0.50	ND<0.50	ND<0.50	--	1.6	ND<10	ND<250	
7/17/2008	900.53	13.77	0.00	886.76	-0.75	--	ND<50	ND<0.50	ND<0.50	ND<0.50	--	1.6	ND<10	ND<250	
10/6/2008	900.53	14.29	0.00	886.24	-0.52	--	ND<50	ND<0.50	ND<0.50	ND<0.50	--	1.9	ND<10	ND<250	
1/5/2009	900.53	14.14	0.00	886.39	0.15	--	ND<50	ND<0.50	ND<0.50	ND<0.50	--	1.8	ND<10	ND<250	
4/1/2009	900.53	13.58	0.00	886.95	0.56	--	ND<50	ND<0.50	ND<0.50	ND<0.50	--	1.3	ND<10	ND<250	
7/1/2009	900.53	14.30	0.00	886.23	-0.72	--	ND<50	ND<0.50	ND<0.50	ND<0.50	--	1.4	ND<10	ND<250	
10/6/2009	900.53	14.97	0.00	885.56	-0.67	--	ND<50	ND<0.50	ND<0.50	ND<0.50	--	1.0	ND<10	ND<250	
4/22/2010	900.53	13.28	0.00	887.25	1.69	--	ND<50	ND<0.50	ND<0.50	ND<0.50	--	0.40J	ND<10	ND<250	
10/28/2010	900.53	14.94	0.00	885.59	-1.66	--	ND<50	ND<0.50	ND<0.50	ND<0.50	--	ND<0.50	ND<10	ND<250	
MW-14															
1/19/2006	--	12.40	0.00	--	--	--	200	13	ND<1.0	20	--	ND<2.0	1500	ND<1000	
6/7/2006	897.38	11.82	0.00	885.56	--	--	360	8.8	ND<1.0	0.20J	--	21	610	ND<1000	Gauged and sampled on 6/7/2006
8/7/2006	897.38	12.20	0.00	885.18	-0.38	--	34J	0.73J	ND<1.0	0.39J	--	1.8J	730	ND<1000	
11/6/2006	897.38	12.80	0.00	884.58	-0.60	--	92	2.5	ND<1.0	1.3	--	1.9J	710	ND<1000	
1/24/2007	897.38	13.10	0.00	884.28	-0.30	--	64	1.6	ND<1.0	0.61J	--	1.1J	780	ND<1000	
4/18/2007	897.38	12.85	0.00	884.53	0.25	--	ND<50	0.31J	ND<1.0	ND<1.0	--	1.2J	730	ND<1000	
7/24/2007	897.38	13.10	0.00	884.28	-0.25	--	100	0.92J	ND<1.0	0.39J	--	1.8J	680	ND<1000	

Table 2
HISTORIC FLUID LEVELS AND SELECTED ANALYTICAL RESULTS
April 1994 Through October 2010
76 Station 7426

Date Sampled	TOC Elevation (feet)	Depth to Water (feet)	LPH Thickness (feet)	Ground-water Elevation (feet)	Change in Elevation (feet)	TPH-G 8015 (µg/l)	TPH-G (GC/MS) (µg/l)	Benzene (µg/l)	Toluene (µg/l)	Ethyl-benzene (µg/l)	MTBE (8021B) (µg/l)	MTBE (8260B) (µg/l)	TBA (µg/l)	Ethanol (8260B) (µg/l)	Comments
MW-14 continued															
10/17/2007	897.38	13.35	0.00	884.03	-0.25	--	ND<50	0.14J	ND<1.0	ND<1.0	--	ND<2.0	570	ND<1000	
1/22/2008	897.38	13.15	0.00	884.23	0.20	--	47J	0.47J	ND<1.0	0.22J	--	0.49J	520	ND<1000	
4/17/2008	897.38	12.10	0.00	885.28	1.05	--	140	1.9	ND<0.50	1.7	--	1.2	630	ND<250	
7/17/2008	897.38	12.60	0.00	884.78	-0.50	--	13J	ND<0.50	ND<0.50	ND<0.50	--	10	69	ND<250	
10/6/2008	897.38	12.98	0.00	884.40	-0.38	--	47J	ND<0.50	ND<0.50	ND<0.50	--	12	150	ND<250	
1/5/2009	897.38	12.97	0.00	884.41	0.01	--	13J	0.42J	0.20J	0.22J	--	0.31J	540	ND<250	
4/1/2009	897.38	12.47	0.00	884.91	0.50	--	25J	2.0	ND<0.50	ND<0.50	--	0.62	370	ND<250	
7/1/2009	897.38	13.00	0.00	884.38	-0.53	--	17J	ND<0.50	ND<0.50	0.31J	--	9.4	100	ND<250	
10/6/2009	897.38	13.56	0.00	883.82	-0.56	--	50	ND<0.50	ND<0.50	0.19J	--	ND<0.50	350	ND<250	
4/22/2010	897.38	12.36	0.00	885.02	1.20	--	85	0.21J	ND<0.50	0.48J	--	0.54	280	ND<250	
10/28/2010	897.38	13.58	0.00	883.80	-1.22	--	31J	ND<0.50	ND<0.50	0.13J	--	ND<0.50	190	ND<250	
MW-15															
1/19/2006	--	12.60	0.00	--	--	--	ND<50	ND<1.0	ND<1.0	ND<1.0	--	2.9	390	ND<1000	
6/7/2006	897.51	11.96	0.00	885.55	--	--	ND<50	ND<1.0	ND<1.0	ND<1.0	--	0.15J	ND<10	ND<1000	Gauged and sampled on 6/7/2006
8/7/2006	897.51	12.40	0.00	885.11	-0.44	--	ND<50	ND<1.0	ND<1.0	ND<1.0	--	1.7J	70	ND<1000	
11/6/2006	897.51	12.95	0.00	884.56	-0.55	--	ND<50	ND<1.0	ND<1.0	ND<1.0	--	1.3J	39	ND<1000	
1/24/2007	897.51	12.90	0.00	884.61	0.05	--	ND<50	ND<1.0	ND<1.0	ND<1.0	--	1.3J	39	ND<1000	
4/18/2007	897.51	13.05	0.00	884.46	-0.15	--	ND<50	ND<1.0	ND<1.0	ND<1.0	--	1.9J	ND<10	ND<1000	
7/24/2007	897.51	13.30	0.00	884.21	-0.25	--	ND<50	ND<1.0	ND<1.0	ND<1.0	--	0.74J	10	ND<1000	
10/17/2007	897.51	13.55	0.00	883.96	-0.25	--	ND<50	ND<1.0	ND<1.0	ND<1.0	--	0.54J	ND<10	ND<1000	
1/22/2008	897.51	13.35	0.00	884.16	0.20	--	ND<50	ND<1.0	ND<1.0	ND<1.0	--	1.1J	17	ND<1000	
4/17/2008	897.51	12.30	0.00	885.21	1.05	--	ND<50	ND<0.50	ND<0.50	ND<0.50	--	2.2	ND<10	ND<250	

Table 2
HISTORIC FLUID LEVELS AND SELECTED ANALYTICAL RESULTS
April 1994 Through October 2010
76 Station 7426

Date Sampled	TOC Elevation (feet)	Depth to Water (feet)	LPH Thickness (feet)	Ground-water Elevation (feet)	Change in Elevation (feet)	TPH-G 8015 (µg/l)	TPH-G (GC/MS) (µg/l)	Benzene (µg/l)	Toluene (µg/l)	Ethyl-benzene (µg/l)	MTBE (8021B) (µg/l)	MTBE (8260B) (µg/l)	TBA (µg/l)	Ethanol (8260B) (µg/l)	Comments
MW-15 continued															
7/17/2008	897.51	12.80	0.00	884.71	-0.50	--	ND<50	ND<0.50	ND<0.50	ND<0.50	--	ND<0.50	ND<10	ND<250	
10/6/2008	897.51	13.20	0.00	884.31	-0.40	--	ND<50	ND<0.50	ND<0.50	ND<0.50	--	0.33J	ND<10	ND<250	
1/5/2009	897.51	13.11	0.00	884.40	0.09	--	ND<50	ND<0.50	ND<0.50	ND<0.50	--	1.8	15	ND<250	
4/1/2009	897.51	12.64	0.00	884.87	0.47	--	ND<50	ND<0.50	0.40J	ND<0.50	--	1.4	ND<10	ND<250	
7/1/2009	897.51	13.21	0.00	884.30	-0.57	--	ND<50	ND<0.50	0.13J	ND<0.50	--	1.8	ND<10	ND<250	
10/6/2009	897.51	13.74	0.00	883.77	-0.53	--	25J	ND<0.50	0.23J	0.45J	--	1.5	ND<10	ND<250	
4/22/2010	897.51	12.44	0.00	885.07	1.30	--	ND<50	ND<0.50	ND<0.50	ND<0.50	--	0.94	ND<10	ND<250	
10/28/2010	897.51	13.72	0.00	883.79	-1.28	--	ND<50	ND<0.50	ND<0.50	ND<0.50	--	1.2	ND<10	ND<250	
MW-16															
1/19/2006	--	12.10	0.00	--	--	--	53	ND<1.0	ND<1.0	2.1	--	ND<2.0	820	ND<1000	
6/7/2006	897.01	11.93	0.00	885.08	--	--	46J	0.85J	ND<1.0	ND<1.0	--	0.90J	530	ND<1000	Gauged and sampled on 6/7/2006
8/7/2006	897.01	12.40	0.00	884.61	-0.47	--	25J	ND<1.0	ND<1.0	ND<1.0	--	1.2J	460	ND<1000	
11/6/2006	897.01	12.94	0.00	884.07	-0.54	--	ND<50	ND<1.0	ND<1.0	ND<1.0	--	2.7	480	ND<1000	
1/24/2007	897.01	13.04	0.00	883.97	-0.10	--	ND<50	ND<1.0	ND<1.0	ND<1.0	--	2.1	160	ND<1000	
4/18/2007	897.01	13.05	0.00	883.96	-0.01	--	ND<50	ND<1.0	ND<1.0	ND<1.0	--	1.9J	110	ND<1000	
7/24/2007	897.01	13.23	0.00	883.78	-0.18	--	ND<50	ND<1.0	0.52J	ND<1.0	--	2.0	56	ND<1000	
10/17/2007	897.01	13.41	0.00	883.60	-0.18	--	ND<50	ND<1.0	ND<1.0	ND<1.0	--	ND<2.0	54	ND<1000	
1/22/2008	897.01	13.17	0.00	883.84	0.24	--	ND<50	ND<1.0	ND<1.0	ND<1.0	--	1.0J	72	ND<1000	
4/17/2008	897.01	12.22	0.00	884.79	0.95	--	61	ND<0.50	ND<0.50	0.68	--	0.99	1100	ND<250	
7/17/2008	897.01	12.70	0.00	884.31	-0.48	--	ND<50	ND<0.50	ND<0.50	ND<0.50	--	2.1	32	ND<250	
10/6/2008	897.01	13.06	0.00	883.95	-0.36	--	ND<50	ND<0.50	ND<0.50	ND<0.50	--	1.6	ND<10	ND<250	
1/5/2009	897.01	13.03	0.00	883.98	0.03	--	ND<50	ND<0.50	ND<0.50	ND<0.50	--	0.44J	140	ND<250	

Table 2
HISTORIC FLUID LEVELS AND SELECTED ANALYTICAL RESULTS
April 1994 Through October 2010
76 Station 7426

Date Sampled	TOC Elevation (feet)	Depth to Water (feet)	LPH Thickness (feet)	Ground-water Elevation (feet)	Change in Elevation (feet)	TPH-G 8015 (µg/l)	TPH-G (GC/MS) (µg/l)	Benzene (µg/l)	Toluene (µg/l)	Ethyl-benzene (µg/l)	MTBE (8021B) (µg/l)	MTBE (8260B) (µg/l)	TBA (µg/l)	Ethanol (8260B) (µg/l)	Comments
MW-16 continued															
4/1/2009	897.01	12.57	0.00	884.44	0.46	--	17J	ND<0.50	ND<0.50	ND<0.50	--	ND<0.50	330	ND<250	
7/1/2009	897.01	13.05	0.00	883.96	-0.48	--	ND<50	ND<0.50	ND<0.50	ND<0.50	--	0.93	410	ND<250	
10/6/2009	897.01	13.52	0.00	883.49	-0.47	--	ND<50	ND<0.50	ND<0.50	ND<0.50	--	0.45J	57	ND<250	
4/22/2010	897.01	12.50	0.00	884.51	1.02	--	34J	ND<0.50	ND<0.50	ND<0.50	--	0.33J	420	ND<250	
10/28/2010	897.01	13.55	0.00	883.46	-1.05	--	ND<50	ND<0.50	ND<0.50	ND<0.50	--	ND<0.50	ND<10	ND<250	
MW-17															
1/19/2006	--	11.82	0.00	--	--	--	54	ND<1.0	ND<1.0	ND<1.0	--	ND<2.0	530	ND<1000	
6/7/2006	895.90	11.38	0.00	884.52	--	--	69	ND<1.0	ND<1.0	ND<1.0	--	0.91J	260	ND<1000	Gauged and sampled on 6/7/2006
8/7/2006	895.90	12.00	0.00	883.90	-0.62	--	25J	ND<1.0	ND<1.0	ND<1.0	--	0.75J	280	ND<1000	
11/6/2006	895.90	12.55	0.00	883.35	-0.55	--	65	ND<1.0	ND<1.0	ND<1.0	--	0.75J	320	ND<1000	
1/24/2007	895.90	12.61	0.00	883.29	-0.06	--	ND<50	ND<1.0	ND<1.0	ND<1.0	--	0.63J	150	ND<1000	
4/18/2007	895.90	12.80	0.00	883.10	-0.19	--	48J	ND<1.0	ND<1.0	ND<1.0	--	0.63J	160	ND<1000	
7/24/2007	895.90	12.80	0.00	883.10	0.00	--	61	0.15J	0.73J	0.14J	--	0.48J	130	ND<1000	
10/17/2007	895.90	14.24	0.00	881.66	-1.44	--	35J	0.38J	ND<1.0	0.20J	--	1.5J	170	ND<1000	
1/22/2008	895.90	12.70	0.00	883.20	1.54	--	30J	ND<1.0	ND<1.0	ND<1.0	--	0.33J	100	ND<1000	
4/17/2008	895.90	11.98	0.00	883.92	0.72	--	37J	ND<0.50	ND<0.50	ND<0.50	--	ND<0.50	190	ND<250	
7/17/2008	895.90	12.40	0.00	883.50	-0.42	--	15J	ND<0.50	ND<0.50	ND<0.50	--	ND<0.50	69	ND<250	
10/6/2008	895.90	12.70	0.00	883.20	-0.30	--	ND<50	ND<0.50	ND<0.50	ND<0.50	--	0.22J	82	ND<250	
1/5/2009	895.90	12.68	0.00	883.22	0.02	--	26J	ND<0.50	ND<0.50	ND<0.50	--	0.30J	170	ND<250	
4/1/2009	895.90	12.27	0.00	883.63	0.41	--	29J	ND<0.50	ND<0.50	ND<0.50	--	0.36J	180	ND<250	
7/1/2009	895.90	12.69	0.00	883.21	-0.42	--	13J	ND<0.50	ND<0.50	ND<0.50	--	0.26J	100	ND<250	
10/6/2009	895.90	13.12	0.00	882.78	-0.43	--	37J	ND<0.50	0.26J	ND<0.50	--	ND<0.50	88	ND<250	

Table 2
HISTORIC FLUID LEVELS AND SELECTED ANALYTICAL RESULTS
April 1994 Through October 2010
76 Station 7426

Date Sampled	TOC Elevation (feet)	Depth to Water (feet)	LPH Thickness (feet)	Ground-water Elevation (feet)	Change in Elevation (feet)	TPH-G 8015 (µg/l)	TPH-G (GC/MS) (µg/l)	Benzene (µg/l)	Toluene (µg/l)	Ethyl-benzene (µg/l)	MTBE (8021B) (µg/l)	MTBE (8260B) (µg/l)	TBA (µg/l)	Ethanol (8260B) (µg/l)	Comments
MW-17 continued															
4/22/2010	895.90	12.12	0.00	883.78	1.00	--	37J	ND<0.50	ND<0.50	ND<0.50	--	ND<0.50	160	ND<250	
10/28/2010	895.90	13.08	0.00	882.82	-0.96	--	23J	ND<0.50	ND<0.50	ND<0.50	--	ND<0.50	ND<10	ND<250	
MW-18															
1/19/2006	--	13.46	0.00	--	--	--	ND<50	ND<1.0	ND<1.0	ND<1.0	--	ND<2.0	ND<10	ND<1000	
6/7/2006	897.63	13.35	0.00	884.28	--	--	ND<50	ND<1.0	ND<1.0	ND<1.0	--	0.65J	ND<10	ND<1000	Gauged and sampled on 6/7/2006
8/7/2006	897.63	13.70	0.00	883.93	-0.35	--	ND<50	ND<1.0	ND<1.0	ND<1.0	--	0.64J	ND<10	ND<1000	
11/6/2006	897.63	14.15	0.00	883.48	-0.45	--	ND<50	ND<1.0	ND<1.0	ND<1.0	--	1.7J	ND<10	ND<1000	
1/24/2007	897.63	14.28	0.00	883.35	-0.13	--	ND<50	ND<1.0	ND<1.0	ND<1.0	--	ND<2.0	ND<10	ND<1000	
4/18/2007	897.63	14.15	0.00	883.48	0.13	--	ND<50	ND<1.0	ND<1.0	ND<1.0	--	0.70J	ND<10	ND<1000	
7/24/2007	897.63	14.30	0.00	883.33	-0.15	--	ND<50	0.20J	0.55J	ND<1.0	--	0.77J	ND<10	ND<1000	
10/17/2007	897.63	14.55	0.00	883.08	-0.25	--	ND<50	ND<1.0	ND<1.0	ND<1.0	--	ND<2.0	ND<10	ND<1000	
1/22/2008	897.63	14.35	0.00	883.28	0.20	--	ND<50	ND<1.0	ND<1.0	ND<1.0	--	0.49J	ND<10	ND<1000	
4/17/2008	897.63	13.58	0.00	884.05	0.77	--	ND<50	ND<0.50	ND<0.50	ND<0.50	--	ND<0.50	ND<10	ND<250	
7/17/2008	897.63	14.00	0.00	883.63	-0.42	--	ND<50	ND<0.50	ND<0.50	ND<0.50	--	ND<0.50	ND<10	ND<250	
10/6/2008	897.63	14.26	0.00	883.37	-0.26	--	ND<50	ND<0.50	ND<0.50	ND<0.50	--	ND<0.50	ND<10	ND<250	
1/5/2009	897.63	14.34	0.00	883.29	-0.08	--	ND<50	ND<0.50	0.19J	ND<0.50	--	ND<0.50	ND<10	ND<250	
4/1/2009	897.63	13.93	0.00	883.70	0.41	--	ND<50	ND<0.50	ND<0.50	ND<0.50	--	ND<0.50	ND<10	ND<250	
7/1/2009	897.63	14.26	0.00	883.37	-0.33	--	ND<50	ND<0.50	ND<0.50	ND<0.50	--	ND<0.50	ND<10	ND<250	
10/6/2009	897.63	14.73	0.00	882.90	-0.47	--	ND<50	ND<0.50	ND<0.50	ND<0.50	--	ND<0.50	ND<10	ND<250	
4/22/2010	897.63	13.86	0.00	883.77	0.87	--	ND<50	ND<0.50	ND<0.50	ND<0.50	--	ND<0.50	ND<10	ND<250	
10/28/2010	897.63	14.64	0.00	882.99	-0.78	--	ND<50	ND<0.50	ND<0.50	ND<0.50	--	ND<0.50	ND<10	ND<250	
MW-19															

Table 2
HISTORIC FLUID LEVELS AND SELECTED ANALYTICAL RESULTS
April 1994 Through October 2010
76 Station 7426

Date Sampled	TOC Elevation (feet)	Depth to Water (feet)	LPH Thickness (feet)	Ground-water Elevation (feet)	Change in Elevation (feet)	TPH-G 8015 (µg/l)	TPH-G (GC/MS) (µg/l)	Benzene (µg/l)	Toluene (µg/l)	Ethyl-benzene (µg/l)	MTBE (8021B) (µg/l)	MTBE (8260B) (µg/l)	TBA (µg/l)	Ethanol (8260B) (µg/l)	Comments
MW-19 continued															
1/19/2006	--	12.50	0.00	--	--	--	ND<50	ND<1.0	ND<1.0	ND<1.0	--	ND<2.0	ND<10	ND<1000	
6/7/2006	897.79	12.36	0.00	885.43	--	--	ND<50	ND<1.0	ND<1.0	ND<1.0	--	0.27J	ND<10	ND<1000	Gauged and sampled on 6/7/2006
8/7/2006	897.79	12.70	0.00	885.09	-0.34	--	ND<50	ND<1.0	ND<1.0	ND<1.0	--	0.62J	ND<10	ND<1000	
11/6/2006	897.79	13.25	0.00	884.54	-0.55	--	ND<50	ND<1.0	ND<1.0	ND<1.0	--	0.41J	ND<10	ND<1000	
1/24/2007	897.79	13.45	0.00	884.34	-0.20	--	ND<50	ND<1.0	ND<1.0	ND<1.0	--	ND<2.0	ND<10	ND<1000	
4/18/2007	897.79	13.25	0.00	884.54	0.20	--	ND<50	ND<1.0	ND<1.0	ND<1.0	--	0.36J	ND<10	ND<1000	
7/24/2007	897.79	13.52	0.00	884.27	-0.27	--	ND<50	ND<1.0	ND<1.0	ND<1.0	--	0.49J	ND<10	ND<1000	
10/17/2007	897.79	13.80	0.00	883.99	-0.28	--	ND<50	ND<1.0	ND<1.0	ND<1.0	--	ND<2.0	ND<10	ND<1000	
1/22/2008	897.79	13.80	0.00	883.99	0.00	--	ND<50	ND<1.0	ND<1.0	ND<1.0	--	ND<2.0	ND<10	ND<1000	
4/17/2008	897.79	12.65	0.00	885.14	1.15	--	ND<50	ND<0.50	ND<0.50	ND<0.50	--	ND<0.50	ND<10	ND<250	
7/17/2008	897.79	13.10	0.00	884.69	-0.45	--	ND<50	ND<0.50	ND<0.50	ND<0.50	--	ND<0.50	ND<10	ND<250	
10/6/2008	897.79	13.47	0.00	884.32	-0.37	--	ND<50	ND<0.50	ND<0.50	ND<0.50	--	ND<0.50	ND<10	ND<250	
1/5/2009	897.79	13.52	0.00	884.27	-0.05	--	ND<50	ND<0.50	ND<0.50	ND<0.50	--	ND<0.50	ND<10	ND<250	
4/1/2009	897.79	13.07	0.00	884.72	0.45	--	ND<50	ND<0.50	ND<0.50	ND<0.50	--	ND<0.50	ND<10	ND<250	
7/1/2009	897.79	13.47	0.00	884.32	-0.40	--	ND<50	ND<0.50	ND<0.50	ND<0.50	--	ND<0.50	ND<10	ND<250	
10/6/2009	897.79	14.02	0.00	883.77	-0.55	--	ND<50	ND<0.50	ND<0.50	ND<0.50	--	ND<0.50	ND<10	ND<250	
4/22/2010	897.79	13.01	0.00	884.78	1.01	--	ND<50	ND<0.50	ND<0.50	ND<0.50	--	ND<0.50	ND<10	ND<250	
10/28/2010	897.79	13.94	0.00	883.85	-0.93	--	ND<50	ND<0.50	ND<0.50	ND<0.50	--	ND<0.50	ND<10	ND<250	
MW-20															
4/17/2008	895.94	14.40	0.00	881.54	--	--	73	ND<0.50	ND<0.50	ND<0.50	--	1.3	ND<10	ND<250	
7/17/2008	895.94	14.60	0.00	881.34	-0.20	--	18J	ND<0.50	ND<0.50	ND<0.50	--	0.43J	64	ND<250	
10/6/2008	895.94	14.68	0.00	881.26	-0.08	--	ND<50	ND<0.50	ND<0.50	ND<0.50	--	0.55	120	ND<250	

Table 2
HISTORIC FLUID LEVELS AND SELECTED ANALYTICAL RESULTS
April 1994 Through October 2010
76 Station 7426

Date Sampled	TOC Elevation (feet)	Depth to Water (feet)	LPH Thickness (feet)	Ground-water Elevation (feet)	Change in Elevation (feet)	TPH-G 8015 (µg/l)	TPH-G (GC/MS) (µg/l)	Benzene (µg/l)	Toluene (µg/l)	Ethyl-benzene (µg/l)	MTBE (8021B) (µg/l)	MTBE (8260B) (µg/l)	TBA (µg/l)	Ethanol (8260B) (µg/l)	Comments
MW-20 continued															
1/5/2009	895.94	14.67	0.00	881.27	0.01	--	25J	ND<0.50	ND<0.50	ND<0.50	--	0.40J	160	ND<250	
4/1/2009	895.94	14.51	0.00	881.43	0.16	--	44J	ND<0.50	ND<0.50	ND<0.50	--	0.84	ND<10	ND<250	
7/1/2009	895.94	14.70	0.00	881.24	-0.19	--	28J	ND<0.50	ND<0.50	ND<0.50	--	0.44J	150	ND<250	
10/6/2009	895.94	14.93	0.00	881.01	-0.23	--	38J	ND<0.50	ND<0.50	ND<0.50	--	ND<0.50	120	ND<250	
4/22/2010	895.94	14.39	0.00	881.55	0.54	--	46J	ND<0.50	ND<0.50	ND<0.50	--	0.52	ND<10	ND<250	
10/28/2010	895.94	14.89	0.00	881.05	-0.50	--	25J	ND<0.50	ND<0.50	ND<0.50	--	ND<0.50	ND<10	ND<250	
MW-21															
4/17/2008	897.17	15.93	0.00	881.24	--	--	ND<50	ND<0.50	ND<0.50	ND<0.50	--	ND<0.50	ND<10	ND<250	
7/17/2008	897.17	16.10	0.00	881.07	-0.17	--	ND<50	ND<0.50	ND<0.50	ND<0.50	--	ND<0.50	ND<10	ND<250	
10/6/2008	897.17	16.10	0.00	881.07	0.00	--	ND<50	ND<0.50	ND<0.50	ND<0.50	--	ND<0.50	ND<10	ND<250	
1/5/2009	897.17	16.11	0.00	881.06	-0.01	--	ND<50	ND<0.50	ND<0.50	ND<0.50	--	ND<0.50	ND<10	ND<250	
4/1/2009	897.17	16.02	0.00	881.15	0.09	--	ND<50	ND<0.50	ND<0.50	ND<0.50	--	ND<0.50	ND<10	ND<250	
7/1/2009	897.17	16.12	0.00	881.05	-0.10	--	ND<50	ND<0.50	ND<0.50	ND<0.50	--	ND<0.50	ND<10	ND<250	
10/6/2009	897.17	16.31	0.00	880.86	-0.19	--	ND<50	ND<0.50	ND<0.50	ND<0.50	--	ND<0.50	ND<10	ND<250	
4/22/2010	897.17	16.02	0.00	881.15	0.29	--	ND<50	ND<0.50	ND<0.50	ND<0.50	--	ND<0.50	ND<10	ND<250	
10/28/2010	897.17	16.27	0.00	880.90	-0.25	--	ND<50	ND<0.50	ND<0.50	ND<0.50	--	ND<0.50	ND<10	ND<250	
MW-22															
4/17/2008	894.26	12.28	0.00	881.98	--	--	140	ND<0.50	ND<0.50	ND<0.50	--	1.5	ND<10	ND<250	
7/17/2008	894.26	12.50	0.00	881.76	-0.22	--	52	ND<0.50	ND<0.50	ND<0.50	--	0.65	66	ND<250	
10/6/2008	894.26	12.70	0.00	881.56	-0.20	--	45J	ND<0.50	ND<0.50	ND<0.50	--	0.74	110	ND<250	
1/5/2009	894.26	12.67	0.00	881.59	0.03	--	52	ND<0.50	ND<0.50	ND<0.50	--	ND<0.50	87	ND<250	
4/1/2009	894.26	12.48	0.00	881.78	0.19	--	45J	ND<0.50	ND<0.50	ND<0.50	--	1.0	ND<10	ND<250	
7/1/2009	894.26	12.73	0.00	881.53	-0.25	--	47J	ND<0.50	ND<0.50	ND<0.50	--	1.2	69	ND<250	

Table 2
HISTORIC FLUID LEVELS AND SELECTED ANALYTICAL RESULTS
April 1994 Through October 2010
76 Station 7426

Date Sampled	TOC Elevation (feet)	Depth to Water (feet)	LPH Thickness (feet)	Ground-water Elevation (feet)	Change in Elevation (feet)	TPH-G 8015 (µg/l)	TPH-G (GC/MS) (µg/l)	Benzene (µg/l)	Toluene (µg/l)	Ethyl-benzene (µg/l)	MTBE (8021B) (µg/l)	MTBE (8260B) (µg/l)	TBA (µg/l)	Ethanol (8260B) (µg/l)	Comments
MW-22 continued															
10/6/2009	894.26	12.98	0.00	881.28	-0.25	--	49J	ND<0.50	ND<0.50	ND<0.50	--	0.45J	110	ND<250	
4/22/2010	894.26	12.40	0.00	881.86	0.58	--	47J	ND<0.50	ND<0.50	ND<0.50	--	0.58	ND<10	ND<250	
10/28/2010	894.26	13.01	0.00	881.25	-0.61	--	42J	ND<0.50	ND<0.50	ND<0.50	--	ND<0.50	ND<10	ND<250	

Table 2 a
ADDITIONAL HISTORIC ANALYTICAL RESULTS
76 Station 7426

Date Sampled	TPH-D (µg/l)	Total Xylenes (µg/l)	Ethylene-dibromide (EDB) (µg/l)	1,2-DCA (EDC) (µg/l)	DIPE (µg/l)	ETBE (µg/l)	TAME (µg/l)	Bromo-benzene (µg/l)	Bromo-chloro-methane (µg/l)	Bromo-dichloro-methane (µg/l)	Bromo-form (µg/l)	Bromo-methane (µg/l)
GW-1												
4/25/1994	ND	1000	--	--	--	--	--	--	--	--	--	--
9/24/1997	--	ND	--	--	--	--	--	--	--	--	--	--
12/3/1997	--	ND	--	--	--	--	--	--	--	--	--	--
2/25/1998	--	ND	--	--	--	--	--	--	--	--	--	--
5/12/1998	--	ND	--	--	--	--	--	--	--	--	--	--
7/22/1998	--	0.64	--	--	--	--	--	--	--	--	--	--
10/13/1998	--	ND	--	--	--	--	--	--	--	--	--	--
1/7/1999	--	ND	--	--	--	--	--	--	--	--	--	--
4/12/1999	--	ND	--	--	--	--	--	--	--	--	--	--
7/13/1999	--	ND	--	--	--	--	--	--	--	--	--	--
10/8/1999	--	ND	--	--	--	--	--	--	--	--	--	--
1/4/2000	--	ND< 0.6	--	--	--	--	--	--	--	--	--	--
4/25/2000	--	ND<0.6	--	--	--	--	--	--	--	--	--	--
7/25/2000	ND<500	ND<1	--	--	ND<2	ND<2	ND<2	--	--	--	--	--
12/6/2000	--	ND<1	--	--	ND<2	ND<2	ND<2	--	--	--	--	--
3/9/2001	--	ND<1	--	--	ND<2	ND<2	ND<2	--	--	--	--	--
6/20/2001	--	ND<1	--	--	ND<2	ND<2	ND<2	--	--	--	--	--
9/13/2001	--	ND<1	--	--	ND<1	ND<1	ND<1	--	--	--	--	--
12/17/2001	--	ND<1	--	--	ND<1	ND<1	ND<1	--	--	--	--	--
3/5/2002	--	ND<1	--	--	ND<1	ND<1	ND<1	--	--	--	--	--
6/1/2002	--	0.81J	--	--	ND<1	ND<1	ND<1	--	--	--	--	--
9/3/2002	--	ND<1	--	--	ND<1	ND<1	ND<1	--	--	--	--	--
11/19/2002	--	ND<1	--	--	ND<2	ND<2	ND<2	--	--	--	--	--
1/30/2003	--	ND<1	--	--	ND<2	ND<2	ND<2	--	--	--	--	--
4/21/2003	--	ND<1	--	--	ND<2	ND<2	ND<2	--	--	--	--	--

Table 2 a
ADDITIONAL HISTORIC ANALYTICAL RESULTS
76 Station 7426

Date Sampled	TPH-D (µg/l)	Total Xylenes (µg/l)	Ethylene-dibromide (EDB) (µg/l)	1,2-DCA (EDC) (µg/l)	DIPE (µg/l)	ETBE (µg/l)	TAME (µg/l)	Bromo-benzene (µg/l)	Bromo-chloro-methane (µg/l)	Bromo-dichloro-methane (µg/l)	Bromo-form (µg/l)	Bromo-methane (µg/l)
GW-1 continued												
7/11/2003	--	ND<1	--	--	ND<2	ND<2	ND<2	--	--	--	--	--
10/21/2003	--	ND<1	--	--	ND<2	ND<2	ND<2	--	--	--	--	--
1/22/2004	--	ND<1	--	--	ND<2	ND<2	ND<2	--	--	--	--	--
4/15/2004	--	76	--	--	ND<2	ND<2	ND<2	--	--	--	--	--
7/13/2004	--	ND<1	--	--	ND<2	ND<2	ND<2	--	--	--	--	--
10/5/2004	--	ND<1	--	--	ND<2	ND<2	ND<2	--	--	--	--	--
1/10/2005	--	ND<1	--	--	ND<2	ND<2	ND<2	--	--	--	--	--
4/4/2005	--	ND<1.0	--	--	ND<2.0	ND<2.0	ND<2.0	--	--	--	--	--
7/6/2005	--	ND<1.0	--	--	ND<2.0	ND<2.0	ND<2.0	--	--	--	--	--
10/4/2005	--	ND<1.0	--	--	ND<2.0	ND<2.0	ND<2.0	--	--	--	--	--
1/19/2006	--	ND<1.0	--	--	ND<2.0	ND<2.0	ND<2.0	--	--	--	--	--
5/2/2006	--	ND<1.0	--	--	ND<2.0	ND<2.0	ND<2.0	--	--	--	--	--
8/7/2006	--	ND<1.0	--	--	ND<2.0	ND<2.0	ND<2.0	--	--	--	--	--
11/6/2006	--	ND<1.0	--	--	ND<2.0	ND<2.0	ND<2.0	--	--	--	--	--
1/24/2007	--	ND<1.0	--	--	ND<2.0	ND<2.0	ND<2.0	--	--	--	--	--
4/18/2007	--	ND<1.0	--	--	ND<2.0	ND<2.0	ND<2.0	--	--	--	--	--
7/24/2007	--	ND<1.0	--	--	ND<2.0	ND<2.0	ND<2.0	--	--	--	--	--
10/17/2007	--	ND<1.0	--	--	ND<2.0	ND<2.0	ND<2.0	--	--	--	--	--
1/22/2008	--	ND<1.0	--	--	ND<2.0	ND<2.0	ND<2.0	--	--	--	--	--
4/17/2008	--	ND<1.0	--	--	ND<0.50	ND<0.50	ND<0.50	--	--	--	--	--
7/17/2008	--	ND<1.0	--	--	ND<0.50	ND<0.50	ND<0.50	--	--	--	--	--
10/6/2008	--	ND<1.0	--	--	ND<0.50	ND<0.50	ND<0.50	--	--	--	--	--
1/5/2009	--	ND<1.0	--	--	ND<0.50	ND<0.50	ND<0.50	--	--	--	--	--
4/1/2009	--	ND<1.0	--	--	ND<0.50	ND<0.50	ND<0.50	--	--	--	--	--
7/1/2009	--	ND<1.0	--	--	ND<0.50	ND<0.50	ND<0.50	--	--	--	--	--

Table 2 a
ADDITIONAL HISTORIC ANALYTICAL RESULTS
76 Station 7426

Date Sampled	TPH-D (µg/l)	Total Xylenes (µg/l)	Ethylene-dibromide (EDB) (µg/l)	1,2-DCA (EDC) (µg/l)	DIPE (µg/l)	ETBE (µg/l)	TAME (µg/l)	Bromo-benzene (µg/l)	Bromo-chloro-methane (µg/l)	Bromo-dichloro-methane (µg/l)	Bromo-form (µg/l)	Bromo-methane (µg/l)
GW-1 continued												
10/6/2009	--	ND<1.0	--	--	ND<0.50	ND<0.50	ND<0.50	--	--	--	--	--
4/22/2010	--	ND<1.0	--	--	ND<0.50	ND<0.50	ND<0.50	--	--	--	--	--
10/28/2010	--	ND<1.0	ND<0.50	ND<0.50	ND<0.50	ND<0.50	ND<0.50	--	--	--	--	--
GW-2												
4/25/1994	ND	2.5	--	--	--	--	--	--	--	--	--	--
6/23/1997	--	ND	--	--	--	--	--	--	--	--	--	--
9/24/1997	--	ND	--	--	--	--	--	--	--	--	--	--
12/3/1997	--	0.68	--	--	--	--	--	--	--	--	--	--
2/25/1998	--	2.0	--	--	--	--	--	--	--	--	--	--
5/12/1998	--	ND	--	--	--	--	--	--	--	--	--	--
7/22/1998	--	11	--	--	--	--	--	--	--	--	--	--
10/13/1998	--	1.2	--	--	--	--	--	--	--	--	--	--
1/7/1999	--	ND	--	--	--	--	--	--	--	--	--	--
4/12/1999	--	ND	--	--	--	--	--	--	--	--	--	--
7/13/1999	--	ND	--	--	--	--	--	--	--	--	--	--
10/8/1999	--	ND	--	--	--	--	--	--	--	--	--	--
1/4/2000	--	ND< 0.6	--	--	--	--	--	--	--	--	--	--
4/25/2000	--	1.4	--	--	--	--	--	--	--	--	--	--
7/25/2000	ND<500	ND<1	--	--	ND<2	ND<2	ND<2	--	--	--	--	--
12/6/2000	--	ND<1	--	--	ND<2	ND<2	ND<2	--	--	--	--	--
3/9/2001	--	ND<2	--	--	ND<4	ND<4	ND<4	--	--	--	--	--
6/20/2001	--	ND<1	--	--	ND<2	ND<2	ND<2	--	--	--	--	--
9/13/2001	--	ND<1	--	--	ND<1	ND<1	ND<1	--	--	--	--	--
12/17/2001	--	ND<1	--	--	ND<1	ND<1	ND<1	--	--	--	--	--
3/5/2002	--	ND<1	--	--	ND<1	ND<1	ND<1	--	--	--	--	--

Table 2 a
ADDITIONAL HISTORIC ANALYTICAL RESULTS
76 Station 7426

Date Sampled	TPH-D (µg/l)	Total Xylenes (µg/l)	Ethylene-dibromide (EDB) (µg/l)	1,2-DCA (EDC) (µg/l)	DIPE (µg/l)	ETBE (µg/l)	TAME (µg/l)	Bromo-benzene (µg/l)	Bromo-chloro-methane (µg/l)	Bromo-dichloro-methane (µg/l)	Bromo-form (µg/l)	Bromo-methane (µg/l)
GW-2 continued												
6/1/2002	--	1.3	--	--	ND<1	ND<1	ND<1	--	--	--	--	--
9/3/2002	--	0.42J	--	--	ND<1	ND<1	ND<1	--	--	--	--	--
11/19/2002	--	ND<1	--	--	ND<2	ND<2	ND<2	--	--	--	--	--
1/30/2003	--	ND<1	--	--	ND<2	ND<2	ND<2	--	--	--	--	--
4/21/2003	--	ND<1	--	--	ND<2	ND<2	ND<2	--	--	--	--	--
7/11/2003	--	ND<1	--	--	ND<2	ND<2	ND<2	--	--	--	--	--
10/21/2003	--	ND<1	--	--	ND<2	ND<2	ND<2	--	--	--	--	--
1/22/2004	--	ND<1	--	--	ND<2	ND<2	ND<2	--	--	--	--	--
4/15/2004	--	74	--	--	ND<2	ND<2	ND<2	--	--	--	--	--
7/13/2004	--	ND<1	--	--	ND<2	ND<2	ND<2	--	--	--	--	--
10/5/2004	--	ND<1	--	--	ND<2	ND<2	ND<2	--	--	--	--	--
1/10/2005	--	ND<1	--	--	ND<2	ND<2	ND<2	--	--	--	--	--
4/4/2005	--	1.1	--	--	ND<2.0	ND<2.0	ND<2.0	--	--	--	--	--
7/6/2005	--	ND<1.0	--	--	ND<2.0	ND<2.0	ND<2.0	--	--	--	--	--
10/4/2005	--	ND<1.0	--	--	ND<2.0	ND<2.0	ND<2.0	--	--	--	--	--
1/19/2006	--	ND<1.0	--	--	ND<2.0	ND<2.0	ND<2.0	--	--	--	--	--
5/2/2006	--	ND<1.0	--	--	ND<2.0	ND<2.0	ND<2.0	--	--	--	--	--
8/7/2006	--	ND<1.0	--	--	ND<2.0	ND<2.0	ND<2.0	--	--	--	--	--
11/6/2006	--	ND<1.0	--	--	ND<2.0	ND<2.0	ND<2.0	--	--	--	--	--
1/24/2007	--	ND<1.0	--	--	ND<2.0	ND<2.0	ND<2.0	--	--	--	--	--
4/18/2007	--	ND<1.0	--	--	ND<2.0	ND<2.0	ND<2.0	--	--	--	--	--
7/24/2007	--	0.52J	--	--	ND<2.0	ND<2.0	ND<2.0	--	--	--	--	--
10/17/2007	--	ND<1.0	--	--	ND<2.0	ND<2.0	ND<2.0	--	--	--	--	--
1/22/2008	--	ND<1.0	--	--	ND<2.0	ND<2.0	ND<2.0	--	--	--	--	--
4/17/2008	--	ND<1.0	--	--	ND<0.50	ND<0.50	ND<0.50	--	--	--	--	--

Table 2 a
ADDITIONAL HISTORIC ANALYTICAL RESULTS
76 Station 7426

Date Sampled	TPH-D (µg/l)	Total Xylenes (µg/l)	Ethylene-dibromide (EDB) (µg/l)	1,2-DCA (EDC) (µg/l)	DIPE (µg/l)	ETBE (µg/l)	TAME (µg/l)	Bromo-benzene (µg/l)	Bromo-chloro-methane (µg/l)	Bromo-dichloro-methane (µg/l)	Bromo-form (µg/l)	Bromo-methane (µg/l)
GW-2 continued												
7/17/2008	--	ND<1.0	--	--	ND<0.50	ND<0.50	ND<0.50	--	--	--	--	--
10/6/2008	--	ND<1.0	--	--	ND<0.50	ND<0.50	ND<0.50	--	--	--	--	--
1/5/2009	--	ND<1.0	--	--	ND<0.50	ND<0.50	ND<0.50	--	--	--	--	--
4/1/2009	--	ND<1.0	--	--	ND<0.50	ND<0.50	ND<0.50	--	--	--	--	--
7/1/2009	--	ND<1.0	--	--	ND<0.50	ND<0.50	ND<0.50	--	--	--	--	--
10/6/2009	--	ND<1.0	--	--	ND<0.50	ND<0.50	ND<0.50	--	--	--	--	--
4/22/2010	--	ND<1.0	--	--	ND<0.50	ND<0.50	ND<0.50	--	--	--	--	--
10/28/2010	--	ND<1.0	ND<0.50	ND<0.50	ND<0.50	ND<0.50	ND<0.50	--	--	--	--	--
GW-3												
4/25/1994	ND	4.2	--	--	--	--	--	--	--	--	--	--
6/23/1997	--	45	--	--	--	--	--	--	--	--	--	--
9/24/1997	--	920	--	--	--	--	--	--	--	--	--	--
12/3/1997	--	130	--	--	--	--	--	--	--	--	--	--
2/25/1998	--	1200	--	--	--	--	--	--	--	--	--	--
5/12/1998	--	380	--	--	--	--	--	--	--	--	--	--
7/22/1998	--	270	--	--	--	--	--	--	--	--	--	--
10/13/1998	--	390	--	--	--	--	--	--	--	--	--	--
1/7/1999	--	400	--	--	--	--	--	--	--	--	--	--
4/12/1999	--	140	--	--	--	--	--	--	--	--	--	--
7/13/1999	--	700	--	--	--	--	--	--	--	--	--	--
10/8/1999	--	150	--	--	--	--	--	--	--	--	--	--
1/4/2000	--	140	--	--	--	--	--	--	--	--	--	--
4/25/2000	--	5700	--	--	--	--	--	--	--	--	--	--
7/25/2000	260	660	--	--	ND<200	ND<200	ND<200	--	--	--	--	--
12/6/2000	--	ND<300	--	--	ND<500	ND<500	ND<500	--	--	--	--	--

Table 2 a
ADDITIONAL HISTORIC ANALYTICAL RESULTS
76 Station 7426

Date Sampled	TPH-D (µg/l)	Total Xylenes (µg/l)	Ethylene-dibromide (EDB) (µg/l)	1,2-DCA (EDC) (µg/l)	DIPE (µg/l)	ETBE (µg/l)	TAME (µg/l)	Bromo-benzene (µg/l)	Bromo-chloro-methane (µg/l)	Bromo-dichloro-methane (µg/l)	Bromo-form (µg/l)	Bromo-methane (µg/l)
GW-3 continued												
3/9/2001	--	780	--	--	ND<200	ND<200	ND<200	--	--	--	--	--
6/20/2001	--	62	--	--	ND<2	3.0	ND<2	--	--	--	--	--
9/13/2001	--	64	--	--	ND<5	ND<5	ND<5	--	--	--	--	--
12/17/2001	--	77	--	--	ND<1	2.8	ND<1	--	--	--	--	--
3/5/2002	--	9.0	--	--	ND<1	2.0	ND<1	--	--	--	--	--
6/1/2002	--	150	--	--	ND<30	11J	ND<30	--	--	--	--	--
9/3/2002	--	29	--	--	ND<10	ND<10	ND<10	--	--	--	--	--
11/19/2002	--	1400	--	--	ND<2	3.7	ND<2	--	--	--	--	--
1/30/2003	--	15	--	--	ND<10	ND<10	ND<10	--	--	--	--	--
4/21/2003	--	30	--	--	ND<2	1.9J	ND<2	--	--	--	--	--
7/11/2003	--	14	--	--	ND<2	ND<2	ND<2	--	--	--	--	--
10/21/2003	--	15	--	--	ND<2	ND<2	ND<2	--	--	--	--	--
1/22/2004	--	2.7	--	--	ND<2	1.3J	ND<2	--	--	--	--	--
4/15/2004	--	130	--	--	ND<20	5.8J	ND<20	--	--	--	--	--
7/13/2004	--	2300	--	--	ND<2	2.4	ND<2	--	--	--	--	--
10/5/2004	--	180	--	--	ND<2	ND<2	ND<2	--	--	--	--	--
1/10/2005	--	2300	--	--	ND<100	ND<100	ND<100	--	--	--	--	--
4/4/2005	--	100	--	--	ND<2.0	0.69J	0.45J	--	--	--	--	--
7/6/2005	--	65	--	--	ND<20	ND<20	ND<20	--	--	--	--	--
10/4/2005	--	370	--	--	ND<20	ND<20	ND<20	--	--	--	--	--
1/19/2006	--	64	--	--	ND<2.0	ND<2.0	ND<2.0	--	--	--	--	--
5/2/2006	--	610	--	--	ND<2.0	0.70J	0.81J	--	--	--	--	--
8/7/2006	--	310	--	--	ND<20	ND<20	ND<20	--	--	--	--	--
11/6/2006	--	110	--	--	ND<10	ND<10	ND<10	--	--	--	--	--
1/24/2007	--	61	--	--	ND<10	ND<10	ND<10	--	--	--	--	--

Table 2 a
ADDITIONAL HISTORIC ANALYTICAL RESULTS
76 Station 7426

Date Sampled	TPH-D (µg/l)	Total Xylenes (µg/l)	Ethylene-dibromide (EDB) (µg/l)	1,2-DCA (EDC) (µg/l)	DIPE (µg/l)	ETBE (µg/l)	TAME (µg/l)	Bromo-benzene (µg/l)	Bromo-chloro-methane (µg/l)	Bromo-dichloro-methane (µg/l)	Bromo-form (µg/l)	Bromo-methane (µg/l)
GW-3 continued												
4/18/2007	--	55	--	--	ND<10	ND<10	ND<10	--	--	--	--	--
7/24/2007	--	300	--	--	ND<10	1.6J	ND<10	--	--	--	--	--
10/17/2007	--	43	--	--	ND<4.0	ND<4.0	ND<4.0	--	--	--	--	--
1/22/2008	--	83	--	--	ND<2.0	0.33J	ND<2.0	--	--	--	--	--
4/17/2008	--	56	--	--	ND<0.50	ND<0.50	ND<0.50	--	--	--	--	--
7/17/2008	--	110	ND<0.50	ND<0.50	ND<0.50	0.30J	ND<0.50	ND<0.50	ND<0.50	ND<0.50	ND<0.50	ND<1.0
10/6/2008	--	130	--	--	ND<0.50	ND<0.50	ND<0.50	--	--	--	--	--
1/5/2009	--	45	--	--	ND<0.50	ND<0.50	ND<0.50	--	--	--	--	--
4/1/2009	--	99	--	--	ND<0.50	ND<0.50	ND<0.50	--	--	--	--	--
7/1/2009	--	20	--	--	ND<0.50	ND<0.50	ND<0.50	--	--	--	--	--
10/6/2009	--	17	--	--	ND<0.50	ND<0.50	ND<0.50	--	--	--	--	--
4/22/2010	--	11	--	--	ND<0.50	ND<0.50	ND<0.50	--	--	--	--	--
10/28/2010	--	4.8	ND<0.50	ND<0.50	ND<0.50	ND<0.50	ND<0.50	--	--	--	--	--
GW-4												
4/25/1994	ND	ND	--	--	--	--	--	--	--	--	--	--
6/23/1997	--	ND	--	--	--	--	--	--	--	--	--	--
9/24/1997	--	ND	--	--	--	--	--	--	--	--	--	--
12/3/1997	--	4.0	--	--	--	--	--	--	--	--	--	--
2/25/1998	--	0.76	--	--	--	--	--	--	--	--	--	--
5/12/1998	--	ND	--	--	--	--	--	--	--	--	--	--
7/22/1998	--	ND	--	--	--	--	--	--	--	--	--	--
10/13/1998	--	0.87	--	--	--	--	--	--	--	--	--	--
1/7/1999	--	ND	--	--	--	--	--	--	--	--	--	--
4/12/1999	--	ND	--	--	--	--	--	--	--	--	--	--
7/13/1999	--	0.9	--	--	--	--	--	--	--	--	--	--

Table 2 a
ADDITIONAL HISTORIC ANALYTICAL RESULTS
76 Station 7426

Date Sampled	TPH-D (µg/l)	Total Xylenes (µg/l)	Ethylene-dibromide (EDB) (µg/l)	1,2-DCA (EDC) (µg/l)	DIPE (µg/l)	ETBE (µg/l)	TAME (µg/l)	Bromo-benzene (µg/l)	Bromo-chloro-methane (µg/l)	Bromo-dichloro-methane (µg/l)	Bromo-form (µg/l)	Bromo-methane (µg/l)
GW-4 continued												
10/8/1999	--	ND	--	--	--	--	--	--	--	--	--	--
1/4/2000	--	ND< 0.6	--	--	--	--	--	--	--	--	--	--
4/25/2000	--	0.6	--	--	--	--	--	--	--	--	--	--
7/25/2000	ND<500	ND<1	--	--	ND<2	ND<2	ND<2	--	--	--	--	--
12/6/2000	--	ND<1	--	--	ND<2	ND<2	ND<2	--	--	--	--	--
3/9/2001	--	ND<1	--	--	ND<2	ND<2	ND<2	--	--	--	--	--
6/20/2001	--	ND<1	--	--	ND<2	ND<2	ND<2	--	--	--	--	--
9/13/2001	--	ND<1	--	--	ND<1	ND<1	ND<1	--	--	--	--	--
12/17/2001	--	ND<1	--	--	ND<1	ND<1	ND<1	--	--	--	--	--
3/5/2002	--	ND<1	--	--	ND<1	ND<1	ND<1	--	--	--	--	--
6/1/2002	--	ND<1	--	--	ND<1	ND<1	ND<1	--	--	--	--	--
9/3/2002	--	0.32J	--	--	ND<1	ND<1	ND<1	--	--	--	--	--
11/19/2002	--	ND<1	--	--	ND<2	ND<2	ND<2	--	--	--	--	--
1/30/2003	--	ND<1	--	--	ND<2	ND<2	ND<2	--	--	--	--	--
4/21/2003	--	ND<1	--	--	ND<2	ND<2	ND<2	--	--	--	--	--
7/11/2003	--	ND<1	--	--	ND<2	ND<2	ND<2	--	--	--	--	--
10/21/2003	--	ND<1	--	--	ND<2	ND<2	ND<2	--	--	--	--	--
1/22/2004	--	ND<1	--	--	ND<2	ND<2	ND<2	--	--	--	--	--
4/15/2004	--	72	--	--	ND<2	ND<2	ND<2	--	--	--	--	--
7/13/2004	--	ND<1	--	--	ND<2	ND<2	ND<2	--	--	--	--	--
10/5/2004	--	ND<1	--	--	ND<2	ND<2	ND<2	--	--	--	--	--
1/10/2005	--	52	--	--	ND<2	ND<2	ND<2	--	--	--	--	--
4/4/2005	--	ND<1.0	--	--	ND<2.0	ND<2.0	ND<2.0	--	--	--	--	--
7/6/2005	--	ND<1.0	--	--	ND<2.0	ND<2.0	ND<2.0	--	--	--	--	--
10/4/2005	--	ND<1.0	--	--	ND<2.0	ND<2.0	ND<2.0	--	--	--	--	--

Table 2 a
ADDITIONAL HISTORIC ANALYTICAL RESULTS
76 Station 7426

Date Sampled	TPH-D (µg/l)	Total Xylenes (µg/l)	Ethylene-dibromide (EDB) (µg/l)	1,2-DCA (EDC) (µg/l)	DIPE (µg/l)	ETBE (µg/l)	TAME (µg/l)	Bromo-benzene (µg/l)	Bromo-chloro-methane (µg/l)	Bromo-dichloro-methane (µg/l)	Bromo-form (µg/l)	Bromo-methane (µg/l)
GW-4 continued												
1/19/2006	--	ND<1.0	--	--	ND<2.0	ND<2.0	ND<2.0	--	--	--	--	--
5/2/2006	--	ND<1.0	--	--	ND<2.0	ND<2.0	ND<2.0	--	--	--	--	--
8/7/2006	--	ND<1.0	--	--	ND<2.0	ND<2.0	ND<2.0	--	--	--	--	--
11/6/2006	--	ND<1.0	--	--	ND<2.0	ND<2.0	ND<2.0	--	--	--	--	--
1/24/2007	--	0.98J	--	--	ND<2.0	ND<2.0	ND<2.0	--	--	--	--	--
4/18/2007	--	ND<1.0	--	--	ND<2.0	ND<2.0	ND<2.0	--	--	--	--	--
7/24/2007	--	ND<1.0	--	--	ND<2.0	ND<2.0	ND<2.0	--	--	--	--	--
10/17/2007	--	ND<1.0	--	--	ND<2.0	ND<2.0	ND<2.0	--	--	--	--	--
1/22/2008	--	ND<1.0	--	--	ND<2.0	ND<2.0	ND<2.0	--	--	--	--	--
4/17/2008	--	ND<1.0	--	--	ND<0.50	ND<0.50	ND<0.50	--	--	--	--	--
7/17/2008	--	ND<1.0	--	--	ND<0.50	ND<0.50	ND<0.50	--	--	--	--	--
10/6/2008	--	ND<1.0	--	--	ND<0.50	ND<0.50	ND<0.50	--	--	--	--	--
1/5/2009	--	ND<1.0	--	--	ND<0.50	ND<0.50	ND<0.50	--	--	--	--	--
4/1/2009	--	ND<1.0	--	--	ND<0.50	ND<0.50	ND<0.50	--	--	--	--	--
7/1/2009	--	ND<1.0	--	--	ND<0.50	ND<0.50	ND<0.50	--	--	--	--	--
10/6/2009	--	ND<1.0	--	--	ND<0.50	ND<0.50	ND<0.50	--	--	--	--	--
4/22/2010	--	ND<1.0	--	--	ND<0.50	ND<0.50	ND<0.50	--	--	--	--	--
10/28/2010	--	ND<1.0	ND<0.50	ND<0.50	ND<0.50	ND<0.50	ND<0.50	--	--	--	--	--
GW-5												
10/13/1998	--	ND	--	--	--	--	--	--	--	--	--	--
1/7/1999	--	ND	--	--	--	--	--	--	--	--	--	--
4/12/1999	--	ND	--	--	--	--	--	--	--	--	--	--
7/13/1999	--	ND	--	--	--	--	--	--	--	--	--	--
10/8/1999	--	ND	--	--	--	--	--	--	--	--	--	--
1/4/2000	--	ND< 0.6	--	--	--	--	--	--	--	--	--	--

Table 2 a
ADDITIONAL HISTORIC ANALYTICAL RESULTS
76 Station 7426

Date Sampled	TPH-D (µg/l)	Total Xylenes (µg/l)	Ethylene-dibromide (EDB) (µg/l)	1,2-DCA (EDC) (µg/l)	DIPE (µg/l)	ETBE (µg/l)	TAME (µg/l)	Bromo-benzene (µg/l)	Bromo-chloro-methane (µg/l)	Bromo-dichloro-methane (µg/l)	Bromo-form (µg/l)	Bromo-methane (µg/l)
GW-5 continued												
7/25/2000	ND<500	ND<1	--	--	ND<2	ND<2	ND<2	--	--	--	--	--
12/6/2000	--	ND<1	--	--	ND<2	ND<2	ND<2	--	--	--	--	--
3/9/2001	--	ND<1	--	--	ND<2	ND<2	ND<2	--	--	--	--	--
6/20/2001	--	ND<1	--	--	ND<2	ND<2	ND<2	--	--	--	--	--
9/13/2001	--	1.1	--	--	ND<1	ND<1	ND<1	--	--	--	--	--
12/17/2001	--	ND<1	--	--	ND<1	ND<1	ND<1	--	--	--	--	--
3/5/2002	--	ND<1	--	--	ND<1	ND<1	ND<1	--	--	--	--	--
6/1/2002	--	ND<1	--	--	ND<1	ND<1	ND<1	--	--	--	--	--
9/3/2002	--	0.39J	--	--	ND<1	ND<1	ND<1	--	--	--	--	--
11/19/2002	--	ND<1	--	--	ND<2	ND<2	ND<2	--	--	--	--	--
1/30/2003	--	ND<1	--	--	ND<2	ND<2	ND<2	--	--	--	--	--
4/21/2003	--	ND<1	--	--	ND<2	ND<2	ND<2	--	--	--	--	--
7/11/2003	--	ND<1	--	--	ND<2	ND<2	ND<2	--	--	--	--	--
10/21/2003	--	ND<1	--	--	ND<2	ND<2	ND<2	--	--	--	--	--
1/22/2004	--	ND<1	--	--	ND<2	ND<2	ND<2	--	--	--	--	--
4/15/2004	--	73	--	--	ND<2	ND<2	ND<2	--	--	--	--	--
7/13/2004	--	ND<1	--	--	ND<2	ND<2	ND<2	--	--	--	--	--
10/5/2004	--	ND<1	--	--	ND<2	ND<2	ND<2	--	--	--	--	--
1/10/2005	--	ND<1	--	--	ND<2	ND<2	ND<2	--	--	--	--	--
4/4/2005	--	ND<1.0	--	--	ND<2.0	ND<2.0	ND<2.0	--	--	--	--	--
7/6/2005	--	ND<1.0	--	--	ND<2.0	ND<2.0	ND<2.0	--	--	--	--	--
10/4/2005	--	ND<1.0	--	--	ND<2.0	ND<2.0	ND<2.0	--	--	--	--	--
1/19/2006	--	ND<1.0	--	--	ND<2.0	ND<2.0	ND<2.0	--	--	--	--	--
5/2/2006	--	ND<1.0	--	--	ND<2.0	ND<2.0	ND<2.0	--	--	--	--	--
8/7/2006	--	ND<1.0	--	--	ND<2.0	ND<2.0	ND<2.0	--	--	--	--	--

Table 2 a
ADDITIONAL HISTORIC ANALYTICAL RESULTS
76 Station 7426

Date Sampled	TPH-D (µg/l)	Total Xylenes (µg/l)	Ethylene-dibromide (EDB) (µg/l)	1,2-DCA (EDC) (µg/l)	DIPE (µg/l)	ETBE (µg/l)	TAME (µg/l)	Bromo-benzene (µg/l)	Bromo-chloro-methane (µg/l)	Bromo-dichloro-methane (µg/l)	Bromo-form (µg/l)	Bromo-methane (µg/l)
GW-5 continued												
11/6/2006	--	ND<1.0	--	--	ND<2.0	ND<2.0	ND<2.0	--	--	--	--	--
1/24/2007	--	ND<1.0	--	--	ND<2.0	ND<2.0	ND<2.0	--	--	--	--	--
4/18/2007	--	ND<1.0	--	--	ND<2.0	ND<2.0	ND<2.0	--	--	--	--	--
7/24/2007	--	ND<1.0	--	--	ND<2.0	ND<2.0	ND<2.0	--	--	--	--	--
10/17/2007	--	ND<1.0	--	--	ND<2.0	ND<2.0	ND<2.0	--	--	--	--	--
1/22/2008	--	ND<1.0	--	--	ND<2.0	ND<2.0	ND<2.0	--	--	--	--	--
4/17/2008	--	ND<1.0	--	--	ND<0.50	ND<0.50	ND<0.50	--	--	--	--	--
7/17/2008	--	ND<1.0	--	--	ND<0.50	ND<0.50	ND<0.50	--	--	--	--	--
10/6/2008	--	ND<1.0	--	--	ND<0.50	ND<0.50	ND<0.50	--	--	--	--	--
1/5/2009	--	ND<1.0	--	--	ND<0.50	ND<0.50	ND<0.50	--	--	--	--	--
4/1/2009	--	ND<1.0	--	--	ND<0.50	ND<0.50	ND<0.50	--	--	--	--	--
7/1/2009	--	ND<1.0	--	--	ND<0.50	ND<0.50	ND<0.50	--	--	--	--	--
10/6/2009	--	ND<1.0	--	--	ND<0.50	ND<0.50	ND<0.50	--	--	--	--	--
4/22/2010	--	ND<1.0	--	--	ND<0.50	ND<0.50	ND<0.50	--	--	--	--	--
10/28/2010	--	ND<1.0	ND<0.50	ND<0.50	ND<0.50	ND<0.50	ND<0.50	--	--	--	--	--
GW-6												
10/13/1998	--	0.74	--	--	--	--	--	--	--	--	--	--
1/7/1999	--	ND	--	--	--	--	--	--	--	--	--	--
4/12/1999	--	ND	--	--	--	--	--	--	--	--	--	--
7/13/1999	--	ND	--	--	--	--	--	--	--	--	--	--
10/8/1999	--	ND	--	--	--	--	--	--	--	--	--	--
1/4/2000	--	ND< 0.6	--	--	--	--	--	--	--	--	--	--
12/6/2000	--	ND<1	--	--	ND<2	ND<2	ND<2	--	--	--	--	--
3/9/2001	--	ND<1	--	--	ND<2	ND<2	ND<2	--	--	--	--	--
6/20/2001	--	ND<1	--	--	ND<2	ND<2	ND<2	--	--	--	--	--

Table 2 a
ADDITIONAL HISTORIC ANALYTICAL RESULTS
76 Station 7426

Date Sampled	TPH-D (µg/l)	Total Xylenes (µg/l)	Ethylene-dibromide (EDB) (µg/l)	1,2-DCA (EDC) (µg/l)	DIPE (µg/l)	ETBE (µg/l)	TAME (µg/l)	Bromo-benzene (µg/l)	Bromo-chloro-methane (µg/l)	Bromo-dichloro-methane (µg/l)	Bromo-form (µg/l)	Bromo-methane (µg/l)
GW-6 continued												
9/13/2001	--	1.1	--	--	ND<1	ND<1	1.7	--	--	--	--	--
12/17/2001	--	ND<1	--	--	ND<1	ND<1	1.8	--	--	--	--	--
3/5/2002	--	ND<1	--	--	ND<1	ND<1	ND<1	--	--	--	--	--
6/1/2002	--	6.6	--	--	ND<1	ND<1	ND<1	--	--	--	--	--
9/3/2002	--	4.8	--	--	ND<1	ND<1	ND<1	--	--	--	--	--
11/19/2002	--	ND<1	--	--	ND<2	ND<2	ND<2	--	--	--	--	--
1/30/2003	--	ND<1	--	--	ND<2	ND<2	ND<2	--	--	--	--	--
4/21/2003	--	ND<1	--	--	ND<2	ND<2	ND<2	--	--	--	--	--
7/11/2003	--	ND<1	--	--	ND<2	ND<2	ND<2	--	--	--	--	--
10/21/2003	--	ND<1	--	--	ND<2	1.8J	ND<2	--	--	--	--	--
1/22/2004	--	ND<1	--	--	ND<2	ND<2	ND<2	--	--	--	--	--
4/15/2004	--	83	--	--	ND<2	ND<2	ND<2	--	--	--	--	--
7/13/2004	--	ND<1	--	--	ND<2	1.1J	ND<2	--	--	--	--	--
10/5/2004	--	0.62J	--	--	ND<2	ND<2	ND<2	--	--	--	--	--
1/10/2005	--	ND<1	--	--	ND<2	ND<2	ND<2	--	--	--	--	--
4/4/2005	--	ND<1.0	--	--	ND<2.0	ND<2.0	ND<2.0	--	--	--	--	--
7/6/2005	--	ND<1.0	--	--	ND<2.0	ND<2.0	ND<2.0	--	--	--	--	--
10/4/2005	--	ND<1.0	--	--	ND<2.0	ND<2.0	ND<2.0	--	--	--	--	--
1/19/2006	--	ND<1.0	--	--	ND<2.0	ND<2.0	ND<2.0	--	--	--	--	--
5/2/2006	--	0.49J	--	--	ND<2.0	ND<2.0	ND<2.0	--	--	--	--	--
8/7/2006	--	ND<1.0	--	--	ND<2.0	ND<2.0	ND<2.0	--	--	--	--	--
11/6/2006	--	ND<1.0	--	--	ND<2.0	ND<2.0	ND<2.0	--	--	--	--	--
1/24/2007	--	ND<1.0	--	--	ND<2.0	ND<2.0	ND<2.0	--	--	--	--	--
4/18/2007	--	ND<1.0	--	--	ND<2.0	ND<2.0	ND<2.0	--	--	--	--	--
7/24/2007	--	ND<1.0	--	--	ND<2.0	ND<2.0	ND<2.0	--	--	--	--	--

Table 2 a
ADDITIONAL HISTORIC ANALYTICAL RESULTS
76 Station 7426

Date Sampled	TPH-D (µg/l)	Total Xylenes (µg/l)	Ethylene-dibromide (EDB) (µg/l)	1,2-DCA (EDC) (µg/l)	DIPE (µg/l)	ETBE (µg/l)	TAME (µg/l)	Bromo-benzene (µg/l)	Bromo-chloro-methane (µg/l)	Bromo-dichloro-methane (µg/l)	Bromo-form (µg/l)	Bromo-methane (µg/l)
GW-6 continued												
10/17/2007	--	ND<1.0	--	--	ND<2.0	ND<2.0	ND<2.0	--	--	--	--	--
1/22/2008	--	ND<1.0	--	--	ND<2.0	ND<2.0	ND<2.0	--	--	--	--	--
4/17/2008	--	ND<1.0	--	--	ND<0.50	ND<0.50	ND<0.50	--	--	--	--	--
7/17/2008	--	ND<1.0	--	--	ND<0.50	0.66	ND<0.50	--	--	--	--	--
10/6/2008	--	ND<1.0	--	--	ND<0.50	ND<0.50	ND<0.50	--	--	--	--	--
1/5/2009	--	ND<1.0	--	--	ND<0.50	ND<0.50	ND<0.50	--	--	--	--	--
4/1/2009	--	ND<1.0	--	--	ND<0.50	ND<0.50	ND<0.50	--	--	--	--	--
7/1/2009	--	ND<1.0	--	--	ND<0.50	ND<0.50	ND<0.50	--	--	--	--	--
10/6/2009	--	ND<1.0	--	--	ND<0.50	ND<0.50	ND<0.50	--	--	--	--	--
4/22/2010	--	ND<1.0	--	--	ND<0.50	ND<0.50	ND<0.50	--	--	--	--	--
10/28/2010	--	ND<1.0	ND<0.50	ND<0.50	ND<0.50	ND<0.50	ND<0.50	--	--	--	--	--
GW-7												
10/13/1998	--	1.4	--	--	--	--	--	--	--	--	--	--
1/7/1999	--	ND	--	--	--	--	--	--	--	--	--	--
4/12/1999	--	1.1	--	--	--	--	--	--	--	--	--	--
7/13/1999	--	1.9	--	--	--	--	--	--	--	--	--	--
10/8/1999	--	1.4	--	--	--	--	--	--	--	--	--	--
1/4/2000	--	2.2	--	--	--	--	--	--	--	--	--	--
7/25/2000	ND<500	ND<1	--	--	ND<2	ND<2	ND<2	--	--	--	--	--
12/6/2000	--	ND<5	--	--	ND<10	ND<10	ND<10	--	--	--	--	--
3/9/2001	--	ND<1	--	--	ND<2	ND<2	ND<2	--	--	--	--	--
6/20/2001	--	ND<1	--	--	ND<2	ND<2	ND<2	--	--	--	--	--
9/13/2001	--	0.94J	--	--	ND<1	ND<1	ND<1	--	--	--	--	--
12/17/2001	--	ND<1	--	--	ND<1	ND<1	ND<1	--	--	--	--	--
3/5/2002	--	ND<1	--	--	ND<1	ND<1	ND<1	--	--	--	--	--

Table 2 a
ADDITIONAL HISTORIC ANALYTICAL RESULTS
76 Station 7426

Date Sampled	TPH-D (µg/l)	Total Xylenes (µg/l)	Ethylene-dibromide (EDB) (µg/l)	1,2-DCA (EDC) (µg/l)	DIPE (µg/l)	ETBE (µg/l)	TAME (µg/l)	Bromo-benzene (µg/l)	Bromo-chloro-methane (µg/l)	Bromo-dichloro-methane (µg/l)	Bromo-form (µg/l)	Bromo-methane (µg/l)
GW-7 continued												
6/1/2002	--	ND<1	--	--	ND<1	ND<1	ND<1	--	--	--	--	--
9/3/2002	--	0.32J	--	--	ND<1	ND<1	ND<1	--	--	--	--	--
11/19/2002	--	ND<1	--	--	ND<2	ND<2	ND<2	--	--	--	--	--
1/30/2003	--	ND<1	--	--	ND<2	ND<2	ND<2	--	--	--	--	--
4/21/2003	--	ND<1	--	--	ND<2	ND<2	ND<2	--	--	--	--	--
7/11/2003	--	ND<1	--	--	ND<2	ND<2	ND<2	--	--	--	--	--
10/21/2003	--	ND<1	--	--	ND<2	ND<2	ND<2	--	--	--	--	--
1/22/2004	--	ND<1	--	--	ND<2	ND<2	ND<2	--	--	--	--	--
4/15/2004	--	73	--	--	ND<2	ND<2	ND<2	--	--	--	--	--
7/13/2004	--	ND<1	--	--	ND<2	ND<2	ND<2	--	--	--	--	--
10/5/2004	--	ND<1	--	--	ND<2	ND<2	ND<2	--	--	--	--	--
1/10/2005	--	ND<1	--	--	ND<2	ND<2	ND<2	--	--	--	--	--
4/4/2005	--	ND<1.0	--	--	ND<2.0	ND<2.0	ND<2.0	--	--	--	--	--
7/6/2005	--	ND<1.0	--	--	ND<2.0	ND<2.0	ND<2.0	--	--	--	--	--
10/4/2005	--	ND<1.0	--	--	ND<2.0	ND<2.0	ND<2.0	--	--	--	--	--
1/19/2006	--	ND<1.0	--	--	ND<2.0	ND<2.0	ND<2.0	--	--	--	--	--
5/2/2006	--	ND<1.0	--	--	ND<2.0	ND<2.0	ND<2.0	--	--	--	--	--
8/7/2006	--	ND<1.0	--	--	ND<2.0	ND<2.0	ND<2.0	--	--	--	--	--
11/6/2006	--	ND<1.0	--	--	ND<2.0	ND<2.0	ND<2.0	--	--	--	--	--
1/24/2007	--	ND<1.0	--	--	ND<2.0	ND<2.0	ND<2.0	--	--	--	--	--
4/18/2007	--	ND<1.0	--	--	ND<2.0	ND<2.0	ND<2.0	--	--	--	--	--
7/24/2007	--	ND<1.0	--	--	ND<2.0	ND<2.0	ND<2.0	--	--	--	--	--
10/17/2007	--	ND<1.0	--	--	ND<2.0	ND<2.0	ND<2.0	--	--	--	--	--
1/22/2008	--	ND<1.0	--	--	ND<2.0	ND<2.0	ND<2.0	--	--	--	--	--
4/17/2008	--	ND<1.0	--	--	ND<0.50	ND<0.50	ND<0.50	--	--	--	--	--

Table 2 a
ADDITIONAL HISTORIC ANALYTICAL RESULTS
76 Station 7426

Date Sampled	TPH-D (µg/l)	Total Xylenes (µg/l)	Ethylene-dibromide (EDB) (µg/l)	1,2-DCA (EDC) (µg/l)	DIPE (µg/l)	ETBE (µg/l)	TAME (µg/l)	Bromo-benzene (µg/l)	Bromo-chloro-methane (µg/l)	Bromo-dichloro-methane (µg/l)	Bromo-form (µg/l)	Bromo-methane (µg/l)
GW-7 continued												
7/17/2008	--	ND<1.0	--	--	ND<0.50	ND<0.50	ND<0.50	--	--	--	--	--
10/6/2008	--	ND<1.0	--	--	ND<0.50	ND<0.50	ND<0.50	--	--	--	--	--
1/5/2009	--	ND<1.0	--	--	ND<0.50	ND<0.50	ND<0.50	--	--	--	--	--
4/1/2009	--	ND<1.0	--	--	ND<0.50	ND<0.50	ND<0.50	--	--	--	--	--
7/1/2009	--	ND<1.0	--	--	ND<0.50	ND<0.50	ND<0.50	--	--	--	--	--
10/6/2009	--	ND<1.0	--	--	ND<0.50	ND<0.50	ND<0.50	--	--	--	--	--
4/22/2010	--	ND<1.0	--	--	ND<0.50	ND<0.50	ND<0.50	--	--	--	--	--
10/28/2010	--	ND<1.0	ND<0.50	ND<0.50	ND<0.50	ND<0.50	ND<0.50	--	--	--	--	--
GW-9												
12/6/2000	--	ND<20	--	--	ND<30	ND<30	ND<30	--	--	--	--	--
3/9/2001	--	ND<1	--	--	ND<2	ND<2	ND<2	--	--	--	--	--
6/20/2001	--	ND<1	--	--	ND<2	ND<2	ND<2	--	--	--	--	--
9/13/2001	--	ND<1	--	--	ND<1	ND<1	ND<1	--	--	--	--	--
3/5/2002	--	ND<1	--	--	ND<1	ND<1	ND<1	--	--	--	--	--
11/19/2002	--	ND<1	--	--	ND<2	ND<2	ND<2	--	--	--	--	--
1/30/2003	--	ND<1	--	--	ND<2	ND<2	ND<2	--	--	--	--	--
4/21/2003	--	ND<1	--	--	ND<2	ND<2	ND<2	--	--	--	--	--
7/11/2003	--	ND<1	--	--	ND<2	ND<2	ND<2	--	--	--	--	--
10/21/2003	--	ND<1	--	--	ND<2	ND<2	ND<2	--	--	--	--	--
1/22/2004	--	ND<1	--	--	ND<2	ND<2	ND<2	--	--	--	--	--
4/15/2004	--	78	--	--	ND<2	ND<2	ND<2	--	--	--	--	--
7/13/2004	--	ND<1	--	--	ND<2	ND<2	ND<2	--	--	--	--	--
10/5/2004	--	ND<1	--	--	ND<2	ND<2	ND<2	--	--	--	--	--
1/10/2005	--	ND<1	--	--	ND<2	ND<2	ND<2	--	--	--	--	--
4/4/2005	--	ND<1.0	--	--	ND<2.0	ND<2.0	ND<2.0	--	--	--	--	--

Table 2 a
ADDITIONAL HISTORIC ANALYTICAL RESULTS
76 Station 7426

Date Sampled	TPH-D (µg/l)	Total Xylenes (µg/l)	Ethylene-dibromide (EDB) (µg/l)	1,2-DCA (EDC) (µg/l)	DIPE (µg/l)	ETBE (µg/l)	TAME (µg/l)	Bromo-benzene (µg/l)	Bromo-chloro-methane (µg/l)	Bromo-dichloro-methane (µg/l)	Bromo-form (µg/l)	Bromo-methane (µg/l)
GW-9 continued												
7/6/2005	--	ND<1.0	--	--	ND<2.0	ND<2.0	ND<2.0	--	--	--	--	--
10/4/2005	--	ND<1.0	--	--	ND<2.0	ND<2.0	ND<2.0	--	--	--	--	--
1/19/2006	--	ND<1.0	--	--	ND<2.0	ND<2.0	ND<2.0	--	--	--	--	--
6/7/2006	--	ND<1.0	--	--	ND<2.0	ND<2.0	ND<2.0	--	--	--	--	--
1/24/2007	--	ND<1.0	--	--	ND<2.0	ND<2.0	ND<2.0	--	--	--	--	--
7/24/2007	--	ND<1.0	--	--	ND<2.0	ND<2.0	ND<2.0	--	--	--	--	--
4/17/2008	--	ND<1.0	--	--	ND<0.50	ND<0.50	ND<0.50	--	--	--	--	--
7/17/2008	--	ND<1.0	--	--	ND<0.50	ND<0.50	ND<0.50	--	--	--	--	--
10/6/2008	--	ND<1.0	--	--	ND<0.50	ND<0.50	ND<0.50	--	--	--	--	--
1/5/2009	--	ND<1.0	--	--	ND<0.50	ND<0.50	ND<0.50	--	--	--	--	--
4/1/2009	--	ND<1.0	--	--	ND<0.50	ND<0.50	ND<0.50	--	--	--	--	--
7/1/2009	--	ND<1.0	--	--	ND<0.50	ND<0.50	ND<0.50	--	--	--	--	--
10/6/2009	--	ND<1.0	--	--	ND<0.50	ND<0.50	ND<0.50	--	--	--	--	--
4/22/2010	--	ND<1.0	--	--	ND<0.50	ND<0.50	ND<0.50	--	--	--	--	--
10/28/2010	--	ND<1.0	ND<0.50	ND<0.50	ND<0.50	ND<0.50	ND<0.50	--	--	--	--	--
GW-10												
12/6/2000	--	ND<1	--	--	ND<2	ND<2	ND<2	--	--	--	--	--
3/9/2001	--	ND<1	--	--	ND<2	ND<2	ND<2	--	--	--	--	--
6/20/2001	--	ND<1	--	--	ND<2	ND<2	ND<2	--	--	--	--	--
9/13/2001	--	0.87J	--	--	ND<1	ND<1	ND<1	--	--	--	--	--
12/17/2001	--	ND<1	--	--	ND<1	ND<1	ND<1	--	--	--	--	--
3/5/2002	--	ND<1	--	--	ND<1	ND<1	ND<1	--	--	--	--	--
6/1/2002	--	ND<1	--	--	ND<1	ND<1	ND<1	--	--	--	--	--
9/3/2002	--	1.2	--	--	ND<1	ND<1	ND<1	--	--	--	--	--
11/19/2002	--	ND<1	--	--	ND<2	ND<2	ND<2	--	--	--	--	--

Table 2 a
ADDITIONAL HISTORIC ANALYTICAL RESULTS
76 Station 7426

Date Sampled	TPH-D (µg/l)	Total Xylenes (µg/l)	Ethylene-dibromide (EDB) (µg/l)	1,2-DCA (EDC) (µg/l)	DIPE (µg/l)	ETBE (µg/l)	TAME (µg/l)	Bromo-benzene (µg/l)	Bromo-chloro-methane (µg/l)	Bromo-dichloro-methane (µg/l)	Bromo-form (µg/l)	Bromo-methane (µg/l)
GW-10 continued												
1/30/2003	--	ND<1	--	--	ND<2	ND<2	ND<2	--	--	--	--	--
4/21/2003	--	ND<1	--	--	ND<2	ND<2	ND<2	--	--	--	--	--
7/11/2003	--	ND<1	--	--	ND<2	ND<2	ND<2	--	--	--	--	--
10/21/2003	--	ND<1	--	--	ND<2	ND<2	ND<2	--	--	--	--	--
1/22/2004	--	ND<1	--	--	ND<2	ND<2	ND<2	--	--	--	--	--
4/15/2004	--	100	--	--	ND<2	ND<2	ND<2	--	--	--	--	--
7/13/2004	--	ND<1	--	--	ND<2	ND<2	ND<2	--	--	--	--	--
10/5/2004	--	ND<1	--	--	ND<2	ND<2	ND<2	--	--	--	--	--
1/10/2005	--	ND<1	--	--	ND<2	ND<2	ND<2	--	--	--	--	--
4/4/2005	--	ND<1.0	--	--	ND<2.0	ND<2.0	ND<2.0	--	--	--	--	--
7/6/2005	--	ND<1.0	--	--	ND<2.0	ND<2.0	ND<2.0	--	--	--	--	--
10/4/2005	--	ND<1.0	--	--	ND<2.0	ND<2.0	ND<2.0	--	--	--	--	--
1/19/2006	--	ND<1.0	--	--	ND<2.0	ND<2.0	ND<2.0	--	--	--	--	--
5/2/2006	--	ND<1.0	--	--	ND<2.0	ND<2.0	ND<2.0	--	--	--	--	--
8/7/2006	--	ND<1.0	--	--	ND<2.0	ND<2.0	ND<2.0	--	--	--	--	--
11/6/2006	--	ND<1.0	--	--	ND<2.0	ND<2.0	ND<2.0	--	--	--	--	--
1/24/2007	--	ND<1.0	--	--	ND<2.0	ND<2.0	ND<2.0	--	--	--	--	--
4/18/2007	--	ND<1.0	--	--	ND<2.0	ND<2.0	ND<2.0	--	--	--	--	--
7/24/2007	--	0.81J	--	--	ND<2.0	ND<2.0	ND<2.0	--	--	--	--	--
1/22/2008	--	ND<1.0	--	--	ND<2.0	ND<2.0	ND<2.0	--	--	--	--	--
4/17/2008	--	ND<1.0	--	--	ND<0.50	ND<0.50	ND<0.50	--	--	--	--	--
7/17/2008	--	ND<1.0	--	--	ND<0.50	ND<0.50	ND<0.50	--	--	--	--	--
10/6/2008	--	ND<1.0	--	--	ND<0.50	ND<0.50	ND<0.50	--	--	--	--	--
1/5/2009	--	ND<1.0	--	--	ND<0.50	ND<0.50	ND<0.50	--	--	--	--	--
4/1/2009	--	ND<1.0	--	--	ND<0.50	ND<0.50	ND<0.50	--	--	--	--	--

Table 2 a
ADDITIONAL HISTORIC ANALYTICAL RESULTS
76 Station 7426

Date Sampled	TPH-D (µg/l)	Total Xylenes (µg/l)	Ethylene-dibromide (EDB) (µg/l)	1,2-DCA (EDC) (µg/l)	DIPE (µg/l)	ETBE (µg/l)	TAME (µg/l)	Bromo-benzene (µg/l)	Bromo-chloro-methane (µg/l)	Bromo-dichloro-methane (µg/l)	Bromo-form (µg/l)	Bromo-methane (µg/l)
GW-10 continued												
7/1/2009	--	ND<1.0	--	--	ND<0.50	ND<0.50	ND<0.50	--	--	--	--	--
10/6/2009	--	0.77J	--	--	ND<0.50	ND<0.50	ND<0.50	--	--	--	--	--
4/22/2010	--	ND<1.0	--	--	ND<0.50	ND<0.50	ND<0.50	--	--	--	--	--
10/28/2010	--	ND<1.0	ND<0.50	ND<0.50	ND<0.50	ND<0.50	ND<0.50	--	--	--	--	--
GW-11												
7/13/2004	--	500	--	--	ND<100	ND<100	18J	--	--	--	--	--
10/5/2004	--	23	--	--	ND<2	ND<2	ND<2	--	--	--	--	--
1/10/2005	--	9500	--	--	ND<100	ND<100	ND<100	--	--	--	--	--
4/4/2005	--	1000	--	--	ND<2.0	0.27J	1.1J	--	--	--	--	--
7/6/2005	--	430	--	--	ND<20	ND<20	ND<20	--	--	--	--	--
10/4/2005	--	990	--	--	ND<20	ND<20	ND<20	--	--	--	--	--
1/19/2006	--	140	--	--	ND<2.0	ND<2.0	ND<2.0	--	--	--	--	--
5/2/2006	--	4400	--	--	ND<50	ND<50	9.0J	--	--	--	--	--
8/7/2006	--	210	--	--	ND<4.0	ND<4.0	ND<4.0	--	--	--	--	--
11/6/2006	--	190	--	--	ND<2.0	ND<2.0	ND<2.0	--	--	--	--	--
1/24/2007	--	9.0	--	--	ND<2.0	ND<2.0	ND<2.0	--	--	--	--	--
4/18/2007	--	18	--	--	ND<2.0	ND<2.0	ND<2.0	--	--	--	--	--
7/24/2007	--	36	--	--	ND<2.0	ND<2.0	ND<2.0	--	--	--	--	--
10/17/2007	--	25	--	--	ND<2.0	ND<2.0	ND<2.0	--	--	--	--	--
1/22/2008	--	ND<1.0	--	--	ND<2.0	ND<2.0	ND<2.0	--	--	--	--	--
4/17/2008	--	29	--	--	ND<0.50	ND<0.50	ND<0.50	--	--	--	--	--
7/17/2008	--	4.8	--	--	ND<0.50	0.99	2.0	--	--	--	--	--
10/6/2008	--	2.5	--	--	ND<0.50	ND<0.50	ND<0.50	--	--	--	--	--
1/5/2009	--	ND<1.0	--	--	ND<0.50	ND<0.50	ND<0.50	--	--	--	--	--
4/1/2009	--	0.62J	--	--	ND<0.50	ND<0.50	ND<0.50	--	--	--	--	--

Table 2 a
ADDITIONAL HISTORIC ANALYTICAL RESULTS
76 Station 7426

Date Sampled	TPH-D (µg/l)	Total Xylenes (µg/l)	Ethylene-dibromide (EDB) (µg/l)	1,2-DCA (EDC) (µg/l)	DIPE (µg/l)	ETBE (µg/l)	TAME (µg/l)	Bromo-benzene (µg/l)	Bromo-chloro-methane (µg/l)	Bromo-dichloro-methane (µg/l)	Bromo-form (µg/l)	Bromo-methane (µg/l)
GW-11 continued												
7/1/2009	--	ND<1.0	--	--	ND<0.50	ND<0.50	ND<0.50	--	--	--	--	--
10/6/2009	--	1.2	--	--	ND<0.50	ND<0.50	ND<0.50	--	--	--	--	--
4/22/2010	--	ND<1.0	--	--	ND<0.50	ND<0.50	ND<0.50	--	--	--	--	--
10/28/2010	--	ND<1.0	ND<0.50	ND<0.50	ND<0.50	ND<0.50	ND<0.50	--	--	--	--	--
GW-12												
7/13/2004	--	ND<1	--	--	ND<2	ND<2	ND<2	--	--	--	--	--
10/5/2004	--	ND<1	--	--	ND<2	ND<2	ND<2	--	--	--	--	--
1/10/2005	--	1100	--	--	ND<2	ND<2	ND<2	--	--	--	--	--
4/4/2005	--	ND<1.0	--	--	ND<2.0	ND<2.0	ND<2.0	--	--	--	--	--
7/6/2005	--	ND<1.0	--	--	ND<2.0	ND<2.0	ND<2.0	--	--	--	--	--
10/4/2005	--	ND<1.0	--	--	ND<2.0	ND<2.0	ND<2.0	--	--	--	--	--
1/19/2006	--	ND<1.0	--	--	ND<2.0	ND<2.0	ND<2.0	--	--	--	--	--
5/2/2006	--	ND<1.0	--	--	ND<2.0	ND<2.0	ND<2.0	--	--	--	--	--
8/7/2006	--	ND<1.0	--	--	ND<2.0	ND<2.0	ND<2.0	--	--	--	--	--
11/6/2006	--	ND<1.0	--	--	ND<2.0	ND<2.0	ND<2.0	--	--	--	--	--
1/24/2007	--	ND<1.0	--	--	ND<2.0	ND<2.0	ND<2.0	--	--	--	--	--
4/18/2007	--	ND<1.0	--	--	ND<2.0	ND<2.0	ND<2.0	--	--	--	--	--
7/24/2007	--	ND<1.0	--	--	ND<2.0	ND<2.0	ND<2.0	--	--	--	--	--
10/17/2007	--	ND<1.0	--	--	ND<2.0	ND<2.0	ND<2.0	--	--	--	--	--
1/22/2008	--	ND<1.0	--	--	ND<2.0	ND<2.0	ND<2.0	--	--	--	--	--
4/17/2008	--	ND<1.0	--	--	ND<0.50	ND<0.50	ND<0.50	--	--	--	--	--
7/17/2008	--	ND<1.0	--	--	ND<0.50	ND<0.50	ND<0.50	--	--	--	--	--
10/6/2008	--	ND<1.0	--	--	ND<0.50	ND<0.50	ND<0.50	--	--	--	--	--
1/5/2009	--	ND<1.0	--	--	ND<0.50	ND<0.50	ND<0.50	--	--	--	--	--
4/1/2009	--	ND<1.0	--	--	ND<0.50	ND<0.50	ND<0.50	--	--	--	--	--

Table 2 a
ADDITIONAL HISTORIC ANALYTICAL RESULTS
76 Station 7426

Date Sampled	TPH-D (µg/l)	Total Xylenes (µg/l)	Ethylene-dibromide (EDB) (µg/l)	1,2-DCA (EDC) (µg/l)	DIPE (µg/l)	ETBE (µg/l)	TAME (µg/l)	Bromo-benzene (µg/l)	Bromo-chloro-methane (µg/l)	Bromo-dichloro-methane (µg/l)	Bromo-form (µg/l)	Bromo-methane (µg/l)
GW-12 continued												
7/1/2009	--	ND<1.0	--	--	ND<0.50	ND<0.50	ND<0.50	--	--	--	--	--
10/6/2009	--	0.86J	--	--	ND<0.50	ND<0.50	ND<0.50	--	--	--	--	--
4/22/2010	--	ND<1.0	--	--	ND<0.50	ND<0.50	ND<0.50	--	--	--	--	--
10/28/2010	--	ND<1.0	ND<0.50	ND<0.50	ND<0.50	ND<0.50	ND<0.50	--	--	--	--	--
GW-13												
7/13/2004	--	ND<1	--	--	ND<2	ND<2	ND<2	--	--	--	--	--
10/5/2004	--	ND<1	--	--	ND<2	ND<2	ND<2	--	--	--	--	--
1/10/2005	--	ND<1	--	--	ND<2	ND<2	ND<2	--	--	--	--	--
4/4/2005	--	ND<1.0	--	--	ND<2.0	ND<2.0	ND<2.0	--	--	--	--	--
7/6/2005	--	ND<1.0	--	--	ND<2.0	ND<2.0	ND<2.0	--	--	--	--	--
10/4/2005	--	ND<1.0	--	--	ND<2.0	ND<2.0	ND<2.0	--	--	--	--	--
1/19/2006	--	ND<1.0	--	--	ND<2.0	ND<2.0	ND<2.0	--	--	--	--	--
5/2/2006	--	ND<1.0	--	--	ND<2.0	ND<2.0	ND<2.0	--	--	--	--	--
8/7/2006	--	ND<1.0	--	--	ND<2.0	ND<2.0	ND<2.0	--	--	--	--	--
11/6/2006	--	ND<1.0	--	--	ND<2.0	ND<2.0	ND<2.0	--	--	--	--	--
1/24/2007	--	0.98J	--	--	ND<2.0	ND<2.0	ND<2.0	--	--	--	--	--
4/18/2007	--	ND<1.0	--	--	ND<2.0	ND<2.0	ND<2.0	--	--	--	--	--
7/24/2007	--	ND<1.0	--	--	ND<2.0	ND<2.0	ND<2.0	--	--	--	--	--
10/17/2007	--	ND<1.0	--	--	ND<2.0	ND<2.0	ND<2.0	--	--	--	--	--
1/22/2008	--	0.54J	--	--	ND<2.0	ND<2.0	ND<2.0	--	--	--	--	--
4/17/2008	--	ND<1.0	--	--	ND<0.50	ND<0.50	ND<0.50	--	--	--	--	--
7/17/2008	--	ND<1.0	--	--	ND<0.50	ND<0.50	ND<0.50	--	--	--	--	--
10/6/2008	--	ND<1.0	--	--	ND<0.50	ND<0.50	ND<0.50	--	--	--	--	--
1/5/2009	--	ND<1.0	--	--	ND<0.50	ND<0.50	ND<0.50	--	--	--	--	--
4/1/2009	--	ND<1.0	--	--	ND<0.50	ND<0.50	ND<0.50	--	--	--	--	--

Table 2 a
ADDITIONAL HISTORIC ANALYTICAL RESULTS
76 Station 7426

Date Sampled	TPH-D (µg/l)	Total Xylenes (µg/l)	Ethylene-dibromide (EDB) (µg/l)	1,2-DCA (EDC) (µg/l)	DIPE (µg/l)	ETBE (µg/l)	TAME (µg/l)	Bromo-benzene (µg/l)	Bromo-chloro-methane (µg/l)	Bromo-dichloro-methane (µg/l)	Bromo-form (µg/l)	Bromo-methane (µg/l)
GW-13 continued												
7/1/2009	--	ND<1.0	--	--	ND<0.50	ND<0.50	ND<0.50	--	--	--	--	--
10/6/2009	--	ND<1.0	--	--	ND<0.50	ND<0.50	ND<0.50	--	--	--	--	--
4/22/2010	--	ND<1.0	--	--	ND<0.50	ND<0.50	ND<0.50	--	--	--	--	--
10/28/2010	--	ND<1.0	ND<0.50	ND<0.50	ND<0.50	ND<0.50	ND<0.50	--	--	--	--	--
MW-14												
1/19/2006	--	2.7	--	--	ND<2.0	ND<2.0	ND<2.0	--	--	--	--	--
6/7/2006	--	ND<1.0	--	--	ND<2.0	ND<2.0	ND<2.0	--	--	--	--	--
8/7/2006	--	0.78J	--	--	ND<2.0	ND<2.0	ND<2.0	--	--	--	--	--
11/6/2006	--	5.6	--	--	ND<2.0	ND<2.0	ND<2.0	--	--	--	--	--
1/24/2007	--	2.9	--	--	ND<2.0	ND<2.0	ND<2.0	--	--	--	--	--
4/18/2007	--	ND<1.0	--	--	ND<2.0	ND<2.0	ND<2.0	--	--	--	--	--
7/24/2007	--	0.48J	--	--	ND<2.0	ND<2.0	ND<2.0	--	--	--	--	--
10/17/2007	--	ND<1.0	--	--	ND<2.0	ND<2.0	ND<2.0	--	--	--	--	--
1/22/2008	--	ND<1.0	--	--	ND<2.0	ND<2.0	ND<2.0	--	--	--	--	--
4/17/2008	--	ND<1.0	--	--	ND<0.50	ND<0.50	ND<0.50	--	--	--	--	--
7/17/2008	--	ND<1.0	--	--	ND<0.50	ND<0.50	ND<0.50	--	--	--	--	--
10/6/2008	--	ND<1.0	--	--	ND<0.50	ND<0.50	ND<0.50	--	--	--	--	--
1/5/2009	--	ND<1.0	--	--	ND<0.50	ND<0.50	ND<0.50	--	--	--	--	--
4/1/2009	--	ND<1.0	--	--	ND<0.50	ND<0.50	ND<0.50	--	--	--	--	--
7/1/2009	--	ND<1.0	--	--	ND<0.50	ND<0.50	ND<0.50	--	--	--	--	--
10/6/2009	--	ND<1.0	--	--	ND<0.50	ND<0.50	ND<0.50	--	--	--	--	--
4/22/2010	--	ND<1.0	--	--	ND<0.50	ND<0.50	ND<0.50	--	--	--	--	--
10/28/2010	--	ND<1.0	ND<0.50	ND<0.50	ND<0.50	ND<0.50	ND<0.50	--	--	--	--	--
MW-15												
1/19/2006	--	ND<1.0	--	--	ND<2.0	ND<2.0	ND<2.0	--	--	--	--	--

Table 2 a
ADDITIONAL HISTORIC ANALYTICAL RESULTS
76 Station 7426

Date Sampled	TPH-D (µg/l)	Total Xylenes (µg/l)	Ethylene-dibromide (EDB) (µg/l)	1,2-DCA (EDC) (µg/l)	DIPE (µg/l)	ETBE (µg/l)	TAME (µg/l)	Bromo-benzene (µg/l)	Bromo-chloro-methane (µg/l)	Bromo-dichloro-methane (µg/l)	Bromo-form (µg/l)	Bromo-methane (µg/l)
MW-15 continued												
6/7/2006	--	ND<1.0	--	--	ND<2.0	ND<2.0	ND<2.0	--	--	--	--	--
8/7/2006	--	ND<1.0	--	--	ND<2.0	ND<2.0	ND<2.0	--	--	--	--	--
11/6/2006	--	ND<1.0	--	--	ND<2.0	ND<2.0	ND<2.0	--	--	--	--	--
1/24/2007	--	ND<1.0	--	--	ND<2.0	ND<2.0	ND<2.0	--	--	--	--	--
4/18/2007	--	ND<1.0	--	--	ND<2.0	ND<2.0	ND<2.0	--	--	--	--	--
7/24/2007	--	ND<1.0	--	--	ND<2.0	ND<2.0	ND<2.0	--	--	--	--	--
10/17/2007	--	ND<1.0	--	--	ND<2.0	ND<2.0	ND<2.0	--	--	--	--	--
1/22/2008	--	ND<1.0	--	--	ND<2.0	ND<2.0	ND<2.0	--	--	--	--	--
4/17/2008	--	ND<1.0	--	--	ND<0.50	ND<0.50	ND<0.50	--	--	--	--	--
7/17/2008	--	ND<1.0	--	--	ND<0.50	ND<0.50	ND<0.50	--	--	--	--	--
10/6/2008	--	ND<1.0	--	--	ND<0.50	ND<0.50	ND<0.50	--	--	--	--	--
1/5/2009	--	ND<1.0	--	--	ND<0.50	ND<0.50	ND<0.50	--	--	--	--	--
4/1/2009	--	ND<1.0	--	--	ND<0.50	ND<0.50	ND<0.50	--	--	--	--	--
7/1/2009	--	ND<1.0	--	--	ND<0.50	ND<0.50	ND<0.50	--	--	--	--	--
10/6/2009	--	1.6	--	--	ND<0.50	ND<0.50	ND<0.50	--	--	--	--	--
4/22/2010	--	ND<1.0	--	--	ND<0.50	ND<0.50	ND<0.50	--	--	--	--	--
10/28/2010	--	ND<1.0	ND<0.50	ND<0.50	ND<0.50	ND<0.50	ND<0.50	--	--	--	--	--
MW-16												
1/19/2006	--	ND<1.0	--	--	ND<2.0	ND<2.0	ND<2.0	--	--	--	--	--
6/7/2006	--	ND<1.0	--	--	ND<2.0	ND<2.0	ND<2.0	--	--	--	--	--
8/7/2006	--	ND<1.0	--	--	ND<2.0	ND<2.0	ND<2.0	--	--	--	--	--
11/6/2006	--	ND<1.0	--	--	ND<2.0	ND<2.0	ND<2.0	--	--	--	--	--
1/24/2007	--	ND<1.0	--	--	ND<2.0	ND<2.0	ND<2.0	--	--	--	--	--
4/18/2007	--	ND<1.0	--	--	ND<2.0	ND<2.0	ND<2.0	--	--	--	--	--
7/24/2007	--	0.50J	--	--	ND<2.0	ND<2.0	ND<2.0	--	--	--	--	--

Table 2 a
ADDITIONAL HISTORIC ANALYTICAL RESULTS
76 Station 7426

Date Sampled	TPH-D (µg/l)	Total Xylenes (µg/l)	Ethylene-dibromide (EDB) (µg/l)	1,2-DCA (EDC) (µg/l)	DIPE (µg/l)	ETBE (µg/l)	TAME (µg/l)	Bromo-benzene (µg/l)	Bromo-chloro-methane (µg/l)	Bromo-dichloro-methane (µg/l)	Bromo-form (µg/l)	Bromo-methane (µg/l)
MW-16 continued												
10/17/2007	--	ND<1.0	--	--	ND<2.0	ND<2.0	ND<2.0	--	--	--	--	--
1/22/2008	--	ND<1.0	--	--	ND<2.0	ND<2.0	ND<2.0	--	--	--	--	--
4/17/2008	--	ND<1.0	--	--	ND<0.50	ND<0.50	ND<0.50	--	--	--	--	--
7/17/2008	--	ND<1.0	--	--	ND<0.50	ND<0.50	ND<0.50	--	--	--	--	--
10/6/2008	--	ND<1.0	--	--	ND<0.50	ND<0.50	ND<0.50	--	--	--	--	--
1/5/2009	--	ND<1.0	--	--	ND<0.50	ND<0.50	ND<0.50	--	--	--	--	--
4/1/2009	--	ND<1.0	--	--	ND<0.50	ND<0.50	ND<0.50	--	--	--	--	--
7/1/2009	--	ND<1.0	--	--	ND<0.50	ND<0.50	ND<0.50	--	--	--	--	--
10/6/2009	--	ND<1.0	--	--	ND<0.50	ND<0.50	ND<0.50	--	--	--	--	--
4/22/2010	--	ND<1.0	--	--	ND<0.50	ND<0.50	ND<0.50	--	--	--	--	--
10/28/2010	--	ND<1.0	ND<0.50	ND<0.50	ND<0.50	ND<0.50	ND<0.50	--	--	--	--	--
MW-17												
1/19/2006	--	ND<1.0	--	--	ND<2.0	ND<2.0	ND<2.0	--	--	--	--	--
6/7/2006	--	ND<1.0	--	--	ND<2.0	ND<2.0	ND<2.0	--	--	--	--	--
8/7/2006	--	ND<1.0	--	--	ND<2.0	ND<2.0	ND<2.0	--	--	--	--	--
11/6/2006	--	ND<1.0	--	--	ND<2.0	ND<2.0	ND<2.0	--	--	--	--	--
1/24/2007	--	ND<1.0	--	--	ND<2.0	ND<2.0	ND<2.0	--	--	--	--	--
4/18/2007	--	ND<1.0	--	--	ND<2.0	ND<2.0	ND<2.0	--	--	--	--	--
7/24/2007	--	0.74J	--	--	ND<2.0	ND<2.0	ND<2.0	--	--	--	--	--
10/17/2007	--	ND<1.0	--	--	ND<2.0	ND<2.0	ND<2.0	--	--	--	--	--
1/22/2008	--	ND<1.0	--	--	ND<2.0	ND<2.0	ND<2.0	--	--	--	--	--
4/17/2008	--	ND<1.0	--	--	ND<0.50	ND<0.50	ND<0.50	--	--	--	--	--
7/17/2008	--	ND<1.0	--	--	ND<0.50	ND<0.50	ND<0.50	--	--	--	--	--
10/6/2008	--	ND<1.0	--	--	ND<0.50	ND<0.50	ND<0.50	--	--	--	--	--
1/5/2009	--	ND<1.0	--	--	ND<0.50	ND<0.50	ND<0.50	--	--	--	--	--

Table 2 a
ADDITIONAL HISTORIC ANALYTICAL RESULTS
76 Station 7426

Date Sampled	TPH-D (µg/l)	Total Xylenes (µg/l)	Ethylene-dibromide (EDB) (µg/l)	1,2-DCA (EDC) (µg/l)	DIPE (µg/l)	ETBE (µg/l)	TAME (µg/l)	Bromo-benzene (µg/l)	Bromo-chloro-methane (µg/l)	Bromo-dichloro-methane (µg/l)	Bromo-form (µg/l)	Bromo-methane (µg/l)
MW-17 continued												
4/1/2009	--	ND<1.0	--	--	ND<0.50	ND<0.50	ND<0.50	--	--	--	--	--
7/1/2009	--	ND<1.0	--	--	ND<0.50	ND<0.50	ND<0.50	--	--	--	--	--
10/6/2009	--	ND<1.0	--	--	ND<0.50	ND<0.50	ND<0.50	--	--	--	--	--
4/22/2010	--	ND<1.0	--	--	ND<0.50	ND<0.50	ND<0.50	--	--	--	--	--
10/28/2010	--	ND<1.0	ND<0.50	ND<0.50	ND<0.50	ND<0.50	ND<0.50	--	--	--	--	--
MW-18												
1/19/2006	--	ND<1.0	--	--	ND<2.0	ND<2.0	ND<2.0	--	--	--	--	--
6/7/2006	--	ND<1.0	--	--	ND<2.0	ND<2.0	ND<2.0	--	--	--	--	--
8/7/2006	--	ND<1.0	--	--	ND<2.0	ND<2.0	ND<2.0	--	--	--	--	--
11/6/2006	--	ND<1.0	--	--	ND<2.0	ND<2.0	ND<2.0	--	--	--	--	--
1/24/2007	--	ND<1.0	--	--	ND<2.0	ND<2.0	ND<2.0	--	--	--	--	--
4/18/2007	--	ND<1.0	--	--	ND<2.0	ND<2.0	ND<2.0	--	--	--	--	--
7/24/2007	--	ND<1.0	--	--	ND<2.0	ND<2.0	ND<2.0	--	--	--	--	--
10/17/2007	--	ND<1.0	--	--	ND<2.0	ND<2.0	ND<2.0	--	--	--	--	--
1/22/2008	--	ND<1.0	--	--	ND<2.0	ND<2.0	ND<2.0	--	--	--	--	--
4/17/2008	--	ND<1.0	--	--	ND<0.50	ND<0.50	ND<0.50	--	--	--	--	--
7/17/2008	--	ND<1.0	--	--	ND<0.50	ND<0.50	ND<0.50	--	--	--	--	--
10/6/2008	--	ND<1.0	--	--	ND<0.50	ND<0.50	ND<0.50	--	--	--	--	--
1/5/2009	--	ND<1.0	--	--	ND<0.50	ND<0.50	ND<0.50	--	--	--	--	--
4/1/2009	--	ND<1.0	--	--	ND<0.50	ND<0.50	ND<0.50	--	--	--	--	--
7/1/2009	--	ND<1.0	--	--	ND<0.50	ND<0.50	ND<0.50	--	--	--	--	--
10/6/2009	--	ND<1.0	--	--	ND<0.50	ND<0.50	ND<0.50	--	--	--	--	--
4/22/2010	--	ND<1.0	--	--	ND<0.50	ND<0.50	ND<0.50	--	--	--	--	--
10/28/2010	--	ND<1.0	ND<0.50	ND<0.50	ND<0.50	ND<0.50	ND<0.50	--	--	--	--	--
MW-19												

Table 2 a
ADDITIONAL HISTORIC ANALYTICAL RESULTS
76 Station 7426

Date Sampled	TPH-D (µg/l)	Total Xylenes (µg/l)	Ethylene-dibromide (EDB) (µg/l)	1,2-DCA (EDC) (µg/l)	DIPE (µg/l)	ETBE (µg/l)	TAME (µg/l)	Bromo-benzene (µg/l)	Bromo-chloro-methane (µg/l)	Bromo-dichloro-methane (µg/l)	Bromo-form (µg/l)	Bromo-methane (µg/l)
MW-19 continued												
1/19/2006	--	ND<1.0	--	--	ND<2.0	ND<2.0	ND<2.0	--	--	--	--	--
6/7/2006	--	ND<1.0	--	--	ND<2.0	ND<2.0	ND<2.0	--	--	--	--	--
8/7/2006	--	ND<1.0	--	--	ND<2.0	ND<2.0	ND<2.0	--	--	--	--	--
11/6/2006	--	ND<1.0	--	--	ND<2.0	ND<2.0	ND<2.0	--	--	--	--	--
1/24/2007	--	ND<1.0	--	--	ND<2.0	ND<2.0	ND<2.0	--	--	--	--	--
4/18/2007	--	ND<1.0	--	--	ND<2.0	ND<2.0	ND<2.0	--	--	--	--	--
7/24/2007	--	ND<1.0	--	--	ND<2.0	ND<2.0	ND<2.0	--	--	--	--	--
10/17/2007	--	ND<1.0	--	--	ND<2.0	ND<2.0	ND<2.0	--	--	--	--	--
1/22/2008	--	ND<1.0	--	--	ND<2.0	ND<2.0	ND<2.0	--	--	--	--	--
4/17/2008	--	ND<1.0	--	--	ND<0.50	ND<0.50	ND<0.50	--	--	--	--	--
7/17/2008	--	ND<1.0	--	--	ND<0.50	ND<0.50	ND<0.50	--	--	--	--	--
10/6/2008	--	ND<1.0	--	--	ND<0.50	ND<0.50	ND<0.50	--	--	--	--	--
1/5/2009	--	ND<1.0	--	--	ND<0.50	ND<0.50	ND<0.50	--	--	--	--	--
4/1/2009	--	ND<1.0	--	--	ND<0.50	ND<0.50	ND<0.50	--	--	--	--	--
7/1/2009	--	ND<1.0	--	--	ND<0.50	ND<0.50	ND<0.50	--	--	--	--	--
10/6/2009	--	ND<1.0	--	--	ND<0.50	ND<0.50	ND<0.50	--	--	--	--	--
4/22/2010	--	ND<1.0	--	--	ND<0.50	ND<0.50	ND<0.50	--	--	--	--	--
10/28/2010	--	ND<1.0	ND<0.50	ND<0.50	ND<0.50	ND<0.50	ND<0.50	--	--	--	--	--
MW-20												
4/17/2008	--	ND<1.0	--	--	ND<0.50	ND<0.50	ND<0.50	--	--	--	--	--
7/17/2008	--	ND<1.0	--	--	ND<0.50	ND<0.50	ND<0.50	--	--	--	--	--
10/6/2008	--	ND<1.0	--	--	ND<0.50	ND<0.50	ND<0.50	--	--	--	--	--
1/5/2009	--	ND<1.0	--	--	ND<0.50	ND<0.50	ND<0.50	--	--	--	--	--
4/1/2009	--	ND<1.0	--	--	ND<0.50	ND<0.50	ND<0.50	--	--	--	--	--
7/1/2009	--	ND<1.0	--	--	ND<0.50	ND<0.50	ND<0.50	--	--	--	--	--

Table 2 a
ADDITIONAL HISTORIC ANALYTICAL RESULTS
76 Station 7426

Date Sampled	TPH-D (µg/l)	Total Xylenes (µg/l)	Ethylene-dibromide (EDB) (µg/l)	1,2-DCA (EDC) (µg/l)	DIPE (µg/l)	ETBE (µg/l)	TAME (µg/l)	Bromo-benzene (µg/l)	Bromo-chloro-methane (µg/l)	Bromo-dichloro-methane (µg/l)	Bromo-form (µg/l)	Bromo-methane (µg/l)
MW-20 continued												
10/6/2009	--	ND<1.0	--	--	ND<0.50	ND<0.50	ND<0.50	--	--	--	--	--
4/22/2010	--	ND<1.0	--	--	ND<0.50	ND<0.50	ND<0.50	--	--	--	--	--
10/28/2010	--	ND<1.0	ND<0.50	ND<0.50	ND<0.50	ND<0.50	ND<0.50	--	--	--	--	--
MW-21												
4/17/2008	--	ND<1.0	--	--	ND<0.50	ND<0.50	ND<0.50	--	--	--	--	--
7/17/2008	--	ND<1.0	--	--	ND<0.50	ND<0.50	ND<0.50	--	--	--	--	--
10/6/2008	--	ND<1.0	--	--	ND<0.50	ND<0.50	ND<0.50	--	--	--	--	--
1/5/2009	--	ND<1.0	--	--	ND<0.50	ND<0.50	ND<0.50	--	--	--	--	--
4/1/2009	--	ND<1.0	--	--	ND<0.50	ND<0.50	ND<0.50	--	--	--	--	--
7/1/2009	--	ND<1.0	--	--	ND<0.50	ND<0.50	ND<0.50	--	--	--	--	--
10/6/2009	--	ND<1.0	--	--	ND<0.50	ND<0.50	ND<0.50	--	--	--	--	--
4/22/2010	--	ND<1.0	--	--	ND<0.50	ND<0.50	ND<0.50	--	--	--	--	--
10/28/2010	--	ND<1.0	ND<0.50	ND<0.50	ND<0.50	ND<0.50	ND<0.50	--	--	--	--	--
MW-22												
4/17/2008	--	ND<1.0	--	--	ND<0.50	ND<0.50	ND<0.50	--	--	--	--	--
7/17/2008	--	ND<1.0	--	--	ND<0.50	ND<0.50	ND<0.50	--	--	--	--	--
10/6/2008	--	ND<1.0	--	--	ND<0.50	ND<0.50	ND<0.50	--	--	--	--	--
1/5/2009	--	ND<1.0	--	--	ND<0.50	ND<0.50	ND<0.50	--	--	--	--	--
4/1/2009	--	ND<1.0	--	--	ND<0.50	ND<0.50	ND<0.50	--	--	--	--	--
7/1/2009	--	ND<1.0	--	--	ND<0.50	ND<0.50	ND<0.50	--	--	--	--	--
10/6/2009	--	ND<1.0	--	--	ND<0.50	ND<0.50	ND<0.50	--	--	--	--	--
4/22/2010	--	ND<1.0	--	--	ND<0.50	ND<0.50	ND<0.50	--	--	--	--	--
10/28/2010	--	ND<1.0	ND<0.50	ND<0.50	ND<0.50	ND<0.50	ND<0.50	--	--	--	--	--

Table 2 b
ADDITIONAL HISTORIC ANALYTICAL RESULTS
76 Station 7426

Date Sampled	n-Butyl-benzene (µg/l)	sec-Butyl-benzene (µg/l)	tert-Butyl benzene (µg/l)	Carbon Tetra-chloride (µg/l)	Chloro-benzene (µg/l)	Chloro-ethane (µg/l)	Chloroform (µg/l)	Chloro-methane (µg/l)	2-Chloro-toluene (µg/l)	4-Chloro-toluene (µg/l)	1,2Dibrom-3-chloro-propane (µg/l)	Dibromo-chloro-methane (µg/l)
GW-3												
7/17/2008	ND<0.50	ND<0.50	ND<0.50	ND<0.50	ND<0.50	ND<0.50	ND<0.50	ND<0.50	ND<0.50	ND<0.50	ND<1.0	ND<0.50

Table 2 c
ADDITIONAL HISTORIC ANALYTICAL RESULTS
76 Station 7426

Date Sampled	Dibromo-methane (µg/l)	1,2-Dichloro-benzene (µg/l)	1,3-Dichloro-benzene (µg/l)	1,4-Dichloro-benzene (µg/l)	Dichloro-difluoro-methane (µg/l)	1,1-DCA (µg/l)	1,1-DCE (µg/l)	cis-1,2-DCE (µg/l)	trans-1,2-DCE (µg/l)	1,2-Dichloro-propane (µg/l)	1,3-Dichloro-propane (µg/l)	2,2-Dichloro-propane (µg/l)
GW-3												
7/17/2008	ND<0.50	ND<0.50	ND<0.50	ND<0.50	ND<0.50	ND<0.50	ND<0.50	ND<0.50	ND<0.50	ND<0.50	ND<0.50	ND<0.50

Table 2 d
ADDITIONAL HISTORIC ANALYTICAL RESULTS
76 Station 7426

Date Sampled	1,1-Dichloro-propene (µg/l)	cis-1,3-Dichloro-propene (µg/l)	trans-1,3-Dichloro-propene (µg/l)	Hexa-chloro-butadiene (µg/l)	Isopropyl-benzene (µg/l)	p-Isopropyl-toluene (µg/l)	Methane (mg/l)	Methylene chloride (µg/l)	Naph-thalene (µg/l)	n-Propyl-benzene (µg/l)	Styrene (µg/l)	1,1,1,2-Tetrachloro-ethane (µg/l)
GW-1												
4/15/2004	--	--	--	--	--	--	0.007	--	--	--	--	--
7/13/2004	--	--	--	--	--	--	0.020	--	--	--	--	--
10/5/2004	--	--	--	--	--	--	0.028	--	--	--	--	--
1/10/2005	--	--	--	--	--	--	ND<0.001	--	--	--	--	--
4/4/2005	--	--	--	--	--	--	0.008	--	--	--	--	--
7/6/2005	--	--	--	--	--	--	0.007	--	--	--	--	--
10/4/2005	--	--	--	--	--	--	0.006	--	--	--	--	--
1/19/2006	--	--	--	--	--	--	0.001	--	--	--	--	--
5/2/2006	--	--	--	--	--	--	ND<0.001	--	--	--	--	--
8/7/2006	--	--	--	--	--	--	0.002	--	--	--	--	--
11/6/2006	--	--	--	--	--	--	0.002	--	--	--	--	--
1/24/2007	--	--	--	--	--	--	0.006	--	--	--	--	--
4/18/2007	--	--	--	--	--	--	0.002	--	--	--	--	--
7/24/2007	--	--	--	--	--	--	ND<0.001	--	--	--	--	--
10/17/2007	--	--	--	--	--	--	0.004	--	--	--	--	--
1/22/2008	--	--	--	--	--	--	0.049	--	--	--	--	--
4/17/2008	--	--	--	--	--	--	0.004	--	--	--	--	--
7/17/2008	--	--	--	--	--	--	ND<0.001	--	--	--	--	--
10/6/2008	--	--	--	--	--	--	0.001	--	--	--	--	--
1/5/2009	--	--	--	--	--	--	0.008	--	--	--	--	--
4/1/2009	--	--	--	--	--	--	0.014	--	--	--	--	--
7/1/2009	--	--	--	--	--	--	0.004	--	--	--	--	--
10/6/2009	--	--	--	--	--	--	0.006	--	--	--	--	--
4/22/2010	--	--	--	--	--	--	0.0021	--	--	--	--	--
10/28/2010	--	--	--	--	--	--	ND<0.0010	--	--	--	--	--

Table 2 d
ADDITIONAL HISTORIC ANALYTICAL RESULTS
76 Station 7426

Date Sampled	1,1-Dichloro-propene (µg/l)	cis-1,3-Dichloro-propene (µg/l)	trans-1,3-Dichloro-propene (µg/l)	Hexa-chloro-butadiene (µg/l)	Isopropyl-benzene (µg/l)	p-Isopropyl-toluene (µg/l)	Methane (mg/l)	Methylene chloride (µg/l)	Naph-thalene (µg/l)	n-Propyl-benzene (µg/l)	Styrene (µg/l)	1,1,1,2-Tetrachloro-ethane (µg/l)
GW-2												
4/15/2004	--	--	--	--	--	--	0.007	--	--	--	--	--
7/13/2004	--	--	--	--	--	--	0.030	--	--	--	--	--
10/5/2004	--	--	--	--	--	--	0.015	--	--	--	--	--
1/10/2005	--	--	--	--	--	--	ND<0.001	--	--	--	--	--
4/4/2005	--	--	--	--	--	--	0.082	--	--	--	--	--
7/6/2005	--	--	--	--	--	--	0.045	--	--	--	--	--
10/4/2005	--	--	--	--	--	--	0.011	--	--	--	--	--
1/19/2006	--	--	--	--	--	--	0.044	--	--	--	--	--
5/2/2006	--	--	--	--	--	--	0.006	--	--	--	--	--
8/7/2006	--	--	--	--	--	--	0.114	--	--	--	--	--
11/6/2006	--	--	--	--	--	--	0.022	--	--	--	--	--
1/24/2007	--	--	--	--	--	--	0.035	--	--	--	--	--
4/18/2007	--	--	--	--	--	--	0.011	--	--	--	--	--
7/24/2007	--	--	--	--	--	--	0.009	--	--	--	--	--
10/17/2007	--	--	--	--	--	--	0.013	--	--	--	--	--
1/22/2008	--	--	--	--	--	--	0.004	--	--	--	--	--
4/17/2008	--	--	--	--	--	--	0.192	--	--	--	--	--
7/17/2008	--	--	--	--	--	--	0.005	--	--	--	--	--
10/6/2008	--	--	--	--	--	--	0.002	--	--	--	--	--
1/5/2009	--	--	--	--	--	--	0.015	--	--	--	--	--
4/1/2009	--	--	--	--	--	--	0.314	--	--	--	--	--
7/1/2009	--	--	--	--	--	--	0.041	--	--	--	--	--
10/6/2009	--	--	--	--	--	--	0.012	--	--	--	--	--
4/22/2010	--	--	--	--	--	--	0.095	--	--	--	--	--
10/28/2010	--	--	--	--	--	--	ND<0.0010	--	--	--	--	--

Table 2 d
ADDITIONAL HISTORIC ANALYTICAL RESULTS
76 Station 7426

Date Sampled	1,1-Dichloro-propene (µg/l)	cis-1,3-Dichloro-propene (µg/l)	trans-1,3-Dichloro-propene (µg/l)	Hexa-chloro-butadiene (µg/l)	Isopropyl-benzene (µg/l)	p-Isopropyl-toluene (µg/l)	Methane (mg/l)	Methylene chloride (µg/l)	Naph-thalene (µg/l)	n-Propyl-benzene (µg/l)	Styrene (µg/l)	1,1,1,2-Tetrachloro-ethane (µg/l)
GW-3												
4/15/2004	--	--	--	--	--	--	5.950	--	--	--	--	--
7/13/2004	--	--	--	--	--	--	1.110	--	--	--	--	--
10/5/2004	--	--	--	--	--	--	0.520	--	--	--	--	--
1/10/2005	--	--	--	--	--	--	0.840	--	--	--	--	--
4/4/2005	--	--	--	--	--	--	0.956	--	--	--	--	--
7/6/2005	--	--	--	--	--	--	1.712	--	--	--	--	--
10/4/2005	--	--	--	--	--	--	2.454	--	--	--	--	--
1/19/2006	--	--	--	--	--	--	1.013	--	--	--	--	--
5/2/2006	--	--	--	--	--	--	5.603	--	--	--	--	--
8/7/2006	--	--	--	--	--	--	8.018	--	--	--	--	--
11/6/2006	--	--	--	--	--	--	1.685	--	--	--	--	--
1/24/2007	--	--	--	--	--	--	1.828	--	--	--	--	--
4/18/2007	--	--	--	--	--	--	2.980	--	--	--	--	--
7/24/2007	--	--	--	--	--	--	7.141	--	--	--	--	--
10/17/2007	--	--	--	--	--	--	3.113	--	--	--	--	--
1/22/2008	--	--	--	--	--	--	2.885	--	--	--	--	--
4/17/2008	--	--	--	--	--	--	5.077	--	--	--	--	--
7/17/2008	ND<0.50	ND<0.50	ND<0.50	ND<0.50	50	ND<0.50	2.725	ND<1.0	92	97	ND<0.50	ND<0.50
10/6/2008	--	--	--	--	--	--	2.258	--	--	--	--	--
1/5/2009	--	--	--	--	--	--	2.487	--	--	--	--	--
4/1/2009	--	--	--	--	--	--	0.380	--	--	--	--	--
7/1/2009	--	--	--	--	--	--	4.676	--	--	--	--	--
10/6/2009	--	--	--	--	--	--	0.354	--	--	--	--	--
4/22/2010	--	--	--	--	--	--	0.25	--	--	--	--	--
10/28/2010	--	--	--	--	--	--	0.16	--	--	--	--	--

Table 2 d
ADDITIONAL HISTORIC ANALYTICAL RESULTS
76 Station 7426

Date Sampled	1,1-Dichloro-propene (µg/l)	cis-1,3-Dichloro-propene (µg/l)	trans-1,3-Dichloro-propene (µg/l)	Hexa-chloro-butadiene (µg/l)	Isopropyl-benzene (µg/l)	p-Isopropyl-toluene (µg/l)	Methane (mg/l)	Methylene chloride (µg/l)	Naph-thalene (µg/l)	n-Propyl-benzene (µg/l)	Styrene (µg/l)	1,1,1,2-Tetrachloro-ethane (µg/l)
GW-4												
4/15/2004	--	--	--	--	--	--	0.008	--	--	--	--	--
7/13/2004	--	--	--	--	--	--	0.006	--	--	--	--	--
10/5/2004	--	--	--	--	--	--	0.018	--	--	--	--	--
1/10/2005	--	--	--	--	--	--	ND<0.001	--	--	--	--	--
4/4/2005	--	--	--	--	--	--	0.007	--	--	--	--	--
7/6/2005	--	--	--	--	--	--	0.021	--	--	--	--	--
10/4/2005	--	--	--	--	--	--	0.002	--	--	--	--	--
1/19/2006	--	--	--	--	--	--	ND<0.001	--	--	--	--	--
5/2/2006	--	--	--	--	--	--	ND<0.001	--	--	--	--	--
8/7/2006	--	--	--	--	--	--	ND<0.001	--	--	--	--	--
11/6/2006	--	--	--	--	--	--	0.001	--	--	--	--	--
1/24/2007	--	--	--	--	--	--	ND<0.001	--	--	--	--	--
4/18/2007	--	--	--	--	--	--	0.001	--	--	--	--	--
7/24/2007	--	--	--	--	--	--	0.002	--	--	--	--	--
10/17/2007	--	--	--	--	--	--	0.002	--	--	--	--	--
1/22/2008	--	--	--	--	--	--	0.010	--	--	--	--	--
4/17/2008	--	--	--	--	--	--	ND<0.001	--	--	--	--	--
7/17/2008	--	--	--	--	--	--	0.003	--	--	--	--	--
10/6/2008	--	--	--	--	--	--	0.002	--	--	--	--	--
1/5/2009	--	--	--	--	--	--	0.027	--	--	--	--	--
4/1/2009	--	--	--	--	--	--	0.001	--	--	--	--	--
7/1/2009	--	--	--	--	--	--	0.001	--	--	--	--	--
10/6/2009	--	--	--	--	--	--	0.011	--	--	--	--	--
4/22/2010	--	--	--	--	--	--	0.017	--	--	--	--	--
10/28/2010	--	--	--	--	--	--	ND<0.0010	--	--	--	--	--

Table 2 d
ADDITIONAL HISTORIC ANALYTICAL RESULTS
76 Station 7426

Date Sampled	1,1-Dichloro-propene (µg/l)	cis-1,3-Dichloro-propene (µg/l)	trans-1,3-Dichloro-propene (µg/l)	Hexa-chloro-butadiene (µg/l)	Isopropyl-benzene (µg/l)	p-Isopropyl-toluene (µg/l)	Methane (mg/l)	Methylene chloride (µg/l)	Naph-thalene (µg/l)	n-Propyl-benzene (µg/l)	Styrene (µg/l)	1,1,1,2-Tetrachloro-ethane (µg/l)
GW-5												
4/15/2004	--	--	--	--	--	--	0.007	--	--	--	--	--
7/13/2004	--	--	--	--	--	--	0.005	--	--	--	--	--
10/5/2004	--	--	--	--	--	--	ND<0.001	--	--	--	--	--
1/10/2005	--	--	--	--	--	--	ND<0.001	--	--	--	--	--
4/4/2005	--	--	--	--	--	--	ND<0.001	--	--	--	--	--
7/6/2005	--	--	--	--	--	--	ND<0.001	--	--	--	--	--
10/4/2005	--	--	--	--	--	--	ND<0.001	--	--	--	--	--
1/19/2006	--	--	--	--	--	--	ND<0.001	--	--	--	--	--
5/2/2006	--	--	--	--	--	--	ND<0.001	--	--	--	--	--
8/7/2006	--	--	--	--	--	--	ND<0.001	--	--	--	--	--
11/6/2006	--	--	--	--	--	--	ND<0.001	--	--	--	--	--
1/24/2007	--	--	--	--	--	--	ND<0.001	--	--	--	--	--
4/18/2007	--	--	--	--	--	--	ND<0.001	--	--	--	--	--
7/24/2007	--	--	--	--	--	--	ND<0.001	--	--	--	--	--
10/17/2007	--	--	--	--	--	--	ND<0.001	--	--	--	--	--
1/22/2008	--	--	--	--	--	--	ND<0.001	--	--	--	--	--
4/17/2008	--	--	--	--	--	--	ND<0.001	--	--	--	--	--
7/17/2008	--	--	--	--	--	--	0.001	--	--	--	--	--
10/6/2008	--	--	--	--	--	--	0.010	--	--	--	--	--
1/5/2009	--	--	--	--	--	--	ND<0.001	--	--	--	--	--
4/1/2009	--	--	--	--	--	--	ND<0.001	--	--	--	--	--
7/1/2009	--	--	--	--	--	--	ND<0.001	--	--	--	--	--
10/6/2009	--	--	--	--	--	--	ND<0.001	--	--	--	--	--
4/22/2010	--	--	--	--	--	--	ND<0.0010	--	--	--	--	--
10/28/2010	--	--	--	--	--	--	0.00074J	--	--	--	--	--

Table 2 d
ADDITIONAL HISTORIC ANALYTICAL RESULTS
76 Station 7426

Date Sampled	1,1-Dichloro-propene (µg/l)	cis-1,3-Dichloro-propene (µg/l)	trans-1,3-Dichloro-propene (µg/l)	Hexa-chloro-butadiene (µg/l)	Isopropyl-benzene (µg/l)	p-Isopropyl-toluene (µg/l)	Methane (mg/l)	Methylene chloride (µg/l)	Naph-thalene (µg/l)	n-Propyl-benzene (µg/l)	Styrene (µg/l)	1,1,1,2-Tetrachloro-ethane (µg/l)
GW-6												
4/15/2004	--	--	--	--	--	--	0.060	--	--	--	--	--
7/13/2004	--	--	--	--	--	--	0.310	--	--	--	--	--
10/5/2004	--	--	--	--	--	--	0.600	--	--	--	--	--
1/10/2005	--	--	--	--	--	--	ND<0.001	--	--	--	--	--
4/4/2005	--	--	--	--	--	--	0.005	--	--	--	--	--
7/6/2005	--	--	--	--	--	--	0.326	--	--	--	--	--
10/4/2005	--	--	--	--	--	--	0.104	--	--	--	--	--
1/19/2006	--	--	--	--	--	--	0.218	--	--	--	--	--
5/2/2006	--	--	--	--	--	--	0.036	--	--	--	--	--
8/7/2006	--	--	--	--	--	--	0.003	--	--	--	--	--
11/6/2006	--	--	--	--	--	--	0.004	--	--	--	--	--
1/24/2007	--	--	--	--	--	--	0.003	--	--	--	--	--
4/18/2007	--	--	--	--	--	--	0.001	--	--	--	--	--
7/24/2007	--	--	--	--	--	--	0.001	--	--	--	--	--
10/17/2007	--	--	--	--	--	--	ND<0.001	--	--	--	--	--
1/22/2008	--	--	--	--	--	--	0.001	--	--	--	--	--
4/17/2008	--	--	--	--	--	--	0.053	--	--	--	--	--
7/17/2008	--	--	--	--	--	--	ND<0.001	--	--	--	--	--
10/6/2008	--	--	--	--	--	--	ND<0.001	--	--	--	--	--
1/5/2009	--	--	--	--	--	--	0.013	--	--	--	--	--
4/1/2009	--	--	--	--	--	--	0.015	--	--	--	--	--
7/1/2009	--	--	--	--	--	--	ND<0.001	--	--	--	--	--
10/6/2009	--	--	--	--	--	--	0.013	--	--	--	--	--
4/22/2010	--	--	--	--	--	--	0.015	--	--	--	--	--
10/28/2010	--	--	--	--	--	--	0.013	--	--	--	--	--

Table 2 d
ADDITIONAL HISTORIC ANALYTICAL RESULTS
76 Station 7426

Date Sampled	1,1-Dichloro-propene (µg/l)	cis-1,3-Dichloro-propene (µg/l)	trans-1,3-Dichloro-propene (µg/l)	Hexa-chloro-butadiene (µg/l)	Isopropyl-benzene (µg/l)	p-Isopropyl-toluene (µg/l)	Methane (mg/l)	Methylene chloride (µg/l)	Naph-thalene (µg/l)	n-Propyl-benzene (µg/l)	Styrene (µg/l)	1,1,1,2-Tetrachloro-ethane (µg/l)
GW-7												
4/15/2004	--	--	--	--	--	--	0.007	--	--	--	--	--
7/13/2004	--	--	--	--	--	--	0.003	--	--	--	--	--
10/5/2004	--	--	--	--	--	--	0.290	--	--	--	--	--
1/10/2005	--	--	--	--	--	--	ND<0.001	--	--	--	--	--
4/4/2005	--	--	--	--	--	--	0.045	--	--	--	--	--
7/6/2005	--	--	--	--	--	--	0.053	--	--	--	--	--
10/4/2005	--	--	--	--	--	--	ND<0.001	--	--	--	--	--
1/19/2006	--	--	--	--	--	--	0.039	--	--	--	--	--
5/2/2006	--	--	--	--	--	--	ND<0.001	--	--	--	--	--
8/7/2006	--	--	--	--	--	--	ND<0.001	--	--	--	--	--
11/6/2006	--	--	--	--	--	--	ND<0.001	--	--	--	--	--
1/24/2007	--	--	--	--	--	--	0.012	--	--	--	--	--
4/18/2007	--	--	--	--	--	--	0.073	--	--	--	--	--
7/24/2007	--	--	--	--	--	--	0.007	--	--	--	--	--
10/17/2007	--	--	--	--	--	--	0.013	--	--	--	--	--
1/22/2008	--	--	--	--	--	--	0.083	--	--	--	--	--
4/17/2008	--	--	--	--	--	--	0.006	--	--	--	--	--
7/17/2008	--	--	--	--	--	--	0.009	--	--	--	--	--
10/6/2008	--	--	--	--	--	--	0.003	--	--	--	--	--
1/5/2009	--	--	--	--	--	--	0.065	--	--	--	--	--
4/1/2009	--	--	--	--	--	--	0.025	--	--	--	--	--
7/1/2009	--	--	--	--	--	--	0.074	--	--	--	--	--
10/6/2009	--	--	--	--	--	--	0.190	--	--	--	--	--
4/22/2010	--	--	--	--	--	--	0.027	--	--	--	--	--
10/28/2010	--	--	--	--	--	--	0.021	--	--	--	--	--

Table 2 d
ADDITIONAL HISTORIC ANALYTICAL RESULTS
76 Station 7426

Date Sampled	1,1-Dichloro-propene (µg/l)	cis-1,3-Dichloro-propene (µg/l)	trans-1,3-Dichloro-propene (µg/l)	Hexa-chloro-butadiene (µg/l)	Isopropyl-benzene (µg/l)	p-Isopropyl-toluene (µg/l)	Methane (mg/l)	Methylene chloride (µg/l)	Naph-thalene (µg/l)	n-Propyl-benzene (µg/l)	Styrene (µg/l)	1,1,1,2-Tetrachloro-ethane (µg/l)
GW-9												
4/15/2004	--	--	--	--	--	--	0.007	--	--	--	--	--
7/13/2004	--	--	--	--	--	--	0.090	--	--	--	--	--
10/5/2004	--	--	--	--	--	--	0.080	--	--	--	--	--
1/10/2005	--	--	--	--	--	--	0.131	--	--	--	--	--
4/4/2005	--	--	--	--	--	--	0.046	--	--	--	--	--
7/6/2005	--	--	--	--	--	--	0.105	--	--	--	--	--
10/4/2005	--	--	--	--	--	--	0.006	--	--	--	--	--
1/19/2006	--	--	--	--	--	--	0.016	--	--	--	--	--
6/7/2006	--	--	--	--	--	--	0.005	--	--	--	--	--
1/24/2007	--	--	--	--	--	--	0.020	--	--	--	--	--
7/24/2007	--	--	--	--	--	--	0.019	--	--	--	--	--
4/17/2008	--	--	--	--	--	--	0.032	--	--	--	--	--
7/17/2008	--	--	--	--	--	--	0.017	--	--	--	--	--
10/6/2008	--	--	--	--	--	--	0.030	--	--	--	--	--
1/5/2009	--	--	--	--	--	--	0.014	--	--	--	--	--
4/1/2009	--	--	--	--	--	--	0.058	--	--	--	--	--
7/1/2009	--	--	--	--	--	--	0.073	--	--	--	--	--
10/6/2009	--	--	--	--	--	--	0.065	--	--	--	--	--
4/22/2010	--	--	--	--	--	--	0.097	--	--	--	--	--
10/28/2010	--	--	--	--	--	--	ND<0.0010	--	--	--	--	--
GW-10												
4/15/2004	--	--	--	--	--	--	0.030	--	--	--	--	--
7/13/2004	--	--	--	--	--	--	0.007	--	--	--	--	--
10/5/2004	--	--	--	--	--	--	0.001	--	--	--	--	--
1/10/2005	--	--	--	--	--	--	0.003	--	--	--	--	--

Table 2 d
ADDITIONAL HISTORIC ANALYTICAL RESULTS
76 Station 7426

Date Sampled	1,1-Dichloro-propene (µg/l)	cis-1,3-Dichloro-propene (µg/l)	trans-1,3-Dichloro-propene (µg/l)	Hexa-chloro-butadiene (µg/l)	Isopropyl-benzene (µg/l)	p-Isopropyl-toluene (µg/l)	Methane (mg/l)	Methylene chloride (µg/l)	Naph-thalene (µg/l)	n-Propyl-benzene (µg/l)	Styrene (µg/l)	1,1,1,2-Tetrachloro-ethane (µg/l)
GW-10 continued												
4/4/2005	--	--	--	--	--	--	ND<0.001	--	--	--	--	--
7/6/2005	--	--	--	--	--	--	ND<0.001	--	--	--	--	--
10/4/2005	--	--	--	--	--	--	0.001	--	--	--	--	--
1/19/2006	--	--	--	--	--	--	0.006	--	--	--	--	--
5/2/2006	--	--	--	--	--	--	ND<0.001	--	--	--	--	--
8/7/2006	--	--	--	--	--	--	0.003	--	--	--	--	--
11/6/2006	--	--	--	--	--	--	0.013	--	--	--	--	--
1/24/2007	--	--	--	--	--	--	0.023	--	--	--	--	--
4/18/2007	--	--	--	--	--	--	0.015	--	--	--	--	--
7/24/2007	--	--	--	--	--	--	0.013	--	--	--	--	--
1/22/2008	--	--	--	--	--	--	0.033	--	--	--	--	--
4/17/2008	--	--	--	--	--	--	0.002	--	--	--	--	--
7/17/2008	--	--	--	--	--	--	0.002	--	--	--	--	--
10/6/2008	--	--	--	--	--	--	0.004	--	--	--	--	--
1/5/2009	--	--	--	--	--	--	0.003	--	--	--	--	--
4/1/2009	--	--	--	--	--	--	ND<0.001	--	--	--	--	--
7/1/2009	--	--	--	--	--	--	0.012	--	--	--	--	--
10/6/2009	--	--	--	--	--	--	0.015	--	--	--	--	--
4/22/2010	--	--	--	--	--	--	0.00078J	--	--	--	--	--
10/28/2010	--	--	--	--	--	--	0.0096	--	--	--	--	--
GW-11												
7/13/2004	--	--	--	--	--	--	1.360	--	--	--	--	--
10/5/2004	--	--	--	--	--	--	0.040	--	--	--	--	--
1/10/2005	--	--	--	--	--	--	0.281	--	--	--	--	--
4/4/2005	--	--	--	--	--	--	0.711	--	--	--	--	--

Table 2 d
ADDITIONAL HISTORIC ANALYTICAL RESULTS
76 Station 7426

Date Sampled	1,1-Dichloro-propene (µg/l)	cis-1,3-Dichloro-propene (µg/l)	trans-1,3-Dichloro-propene (µg/l)	Hexa-chloro-butadiene (µg/l)	Isopropyl-benzene (µg/l)	p-Isopropyl-toluene (µg/l)	Methane (mg/l)	Methylene chloride (µg/l)	Naph-thalene (µg/l)	n-Propyl-benzene (µg/l)	Styrene (µg/l)	1,1,1,2-Tetrachloro-ethane (µg/l)
GW-11 continued												
7/6/2005	--	--	--	--	--	--	0.319	--	--	--	--	--
10/4/2005	--	--	--	--	--	--	0.346	--	--	--	--	--
1/19/2006	--	--	--	--	--	--	0.098	--	--	--	--	--
5/2/2006	--	--	--	--	--	--	4.848	--	--	--	--	--
8/7/2006	--	--	--	--	--	--	0.481	--	--	--	--	--
11/6/2006	--	--	--	--	--	--	0.236	--	--	--	--	--
1/24/2007	--	--	--	--	--	--	0.131	--	--	--	--	--
4/18/2007	--	--	--	--	--	--	0.133	--	--	--	--	--
7/24/2007	--	--	--	--	--	--	0.051	--	--	--	--	--
10/17/2007	--	--	--	--	--	--	0.052	--	--	--	--	--
1/22/2008	--	--	--	--	--	--	0.012	--	--	--	--	--
4/17/2008	--	--	--	--	--	--	0.100	--	--	--	--	--
7/17/2008	--	--	--	--	--	--	2.160	--	--	--	--	--
10/6/2008	--	--	--	--	--	--	1.998	--	--	--	--	--
1/5/2009	--	--	--	--	--	--	0.041	--	--	--	--	--
4/1/2009	--	--	--	--	--	--	0.145	--	--	--	--	--
7/1/2009	--	--	--	--	--	--	0.122	--	--	--	--	--
10/6/2009	--	--	--	--	--	--	0.050	--	--	--	--	--
4/22/2010	--	--	--	--	--	--	0.11	--	--	--	--	--
10/28/2010	--	--	--	--	--	--	0.17	--	--	--	--	--
GW-12												
7/13/2004	--	--	--	--	--	--	0.300	--	--	--	--	--
10/5/2004	--	--	--	--	--	--	0.250	--	--	--	--	--
1/10/2005	--	--	--	--	--	--	2.327	--	--	--	--	--
4/4/2005	--	--	--	--	--	--	0.153	--	--	--	--	--

Table 2 d
ADDITIONAL HISTORIC ANALYTICAL RESULTS
76 Station 7426

Date Sampled	1,1-Dichloro-propene (µg/l)	cis-1,3-Dichloro-propene (µg/l)	trans-1,3-Dichloro-propene (µg/l)	Hexa-chloro-butadiene (µg/l)	Isopropyl-benzene (µg/l)	p-Isopropyl-toluene (µg/l)	Methane (mg/l)	Methylene chloride (µg/l)	Naph-thalene (µg/l)	n-Propyl-benzene (µg/l)	Styrene (µg/l)	1,1,1,2-Tetrachloro-ethane (µg/l)
GW-12 continued												
7/6/2005	--	--	--	--	--	--	0.193	--	--	--	--	--
10/4/2005	--	--	--	--	--	--	0.307	--	--	--	--	--
1/19/2006	--	--	--	--	--	--	0.115	--	--	--	--	--
5/2/2006	--	--	--	--	--	--	0.224	--	--	--	--	--
8/7/2006	--	--	--	--	--	--	0.109	--	--	--	--	--
11/6/2006	--	--	--	--	--	--	ND<0.001	--	--	--	--	--
1/24/2007	--	--	--	--	--	--	0.038	--	--	--	--	--
4/18/2007	--	--	--	--	--	--	0.049	--	--	--	--	--
7/24/2007	--	--	--	--	--	--	ND<0.001	--	--	--	--	--
10/17/2007	--	--	--	--	--	--	0.008	--	--	--	--	--
1/22/2008	--	--	--	--	--	--	0.054	--	--	--	--	--
4/17/2008	--	--	--	--	--	--	0.057	--	--	--	--	--
7/17/2008	--	--	--	--	--	--	0.049	--	--	--	--	--
10/6/2008	--	--	--	--	--	--	0.034	--	--	--	--	--
1/5/2009	--	--	--	--	--	--	0.062	--	--	--	--	--
4/1/2009	--	--	--	--	--	--	0.175	--	--	--	--	--
7/1/2009	--	--	--	--	--	--	0.055	--	--	--	--	--
10/6/2009	--	--	--	--	--	--	0.033	--	--	--	--	--
4/22/2010	--	--	--	--	--	--	0.053	--	--	--	--	--
10/28/2010	--	--	--	--	--	--	0.067	--	--	--	--	--
GW-13												
7/13/2004	--	--	--	--	--	--	0.007	--	--	--	--	--
10/5/2004	--	--	--	--	--	--	0.006	--	--	--	--	--
1/10/2005	--	--	--	--	--	--	0.004	--	--	--	--	--
4/4/2005	--	--	--	--	--	--	0.316	--	--	--	--	--

Table 2 d
ADDITIONAL HISTORIC ANALYTICAL RESULTS
76 Station 7426

Date Sampled	1,1-Dichloro-propene (µg/l)	cis-1,3-Dichloro-propene (µg/l)	trans-1,3-Dichloro-propene (µg/l)	Hexa-chloro-butadiene (µg/l)	Isopropyl-benzene (µg/l)	p-Isopropyl-toluene (µg/l)	Methane (mg/l)	Methylene chloride (µg/l)	Naph-thalene (µg/l)	n-Propyl-benzene (µg/l)	Styrene (µg/l)	1,1,1,2-Tetrachloro-ethane (µg/l)
GW-13 continued												
7/6/2005	--	--	--	--	--	--	0.015	--	--	--	--	--
10/4/2005	--	--	--	--	--	--	ND<0.001	--	--	--	--	--
1/19/2006	--	--	--	--	--	--	ND<0.001	--	--	--	--	--
5/2/2006	--	--	--	--	--	--	ND<0.001	--	--	--	--	--
8/7/2006	--	--	--	--	--	--	ND<0.001	--	--	--	--	--
11/6/2006	--	--	--	--	--	--	ND<0.001	--	--	--	--	--
1/24/2007	--	--	--	--	--	--	ND<0.001	--	--	--	--	--
4/18/2007	--	--	--	--	--	--	ND<0.001	--	--	--	--	--
7/24/2007	--	--	--	--	--	--	ND<0.001	--	--	--	--	--
10/17/2007	--	--	--	--	--	--	ND<0.001	--	--	--	--	--
1/22/2008	--	--	--	--	--	--	ND<0.001	--	--	--	--	--
4/17/2008	--	--	--	--	--	--	ND<0.001	--	--	--	--	--
7/17/2008	--	--	--	--	--	--	ND<0.001	--	--	--	--	--
10/6/2008	--	--	--	--	--	--	ND<0.001	--	--	--	--	--
1/5/2009	--	--	--	--	--	--	ND<0.001	--	--	--	--	--
4/1/2009	--	--	--	--	--	--	0.002	--	--	--	--	--
7/1/2009	--	--	--	--	--	--	ND<0.001	--	--	--	--	--
10/6/2009	--	--	--	--	--	--	ND<0.001	--	--	--	--	--
4/22/2010	--	--	--	--	--	--	0.00036J	--	--	--	--	--
10/28/2010	--	--	--	--	--	--	ND<0.0010	--	--	--	--	--
MW-14												
1/19/2006	--	--	--	--	--	--	0.106	--	--	--	--	--
6/7/2006	--	--	--	--	--	--	1.826	--	--	--	--	--
8/7/2006	--	--	--	--	--	--	0.109	--	--	--	--	--
11/6/2006	--	--	--	--	--	--	0.012	--	--	--	--	--

Table 2 d
ADDITIONAL HISTORIC ANALYTICAL RESULTS
76 Station 7426

Date Sampled	1,1-Dichloro-propene (µg/l)	cis-1,3-Dichloro-propene (µg/l)	trans-1,3-Dichloro-propene (µg/l)	Hexa-chloro-butadiene (µg/l)	Isopropyl-benzene (µg/l)	p-Isopropyl-toluene (µg/l)	Methane (mg/l)	Methylene chloride (µg/l)	Naph-thalene (µg/l)	n-Propyl-benzene (µg/l)	Styrene (µg/l)	1,1,1,2-Tetrachloro-ethane (µg/l)
MW-14 continued												
1/24/2007	--	--	--	--	--	--	0.072	--	--	--	--	--
4/18/2007	--	--	--	--	--	--	0.026	--	--	--	--	--
7/24/2007	--	--	--	--	--	--	ND<0.001	--	--	--	--	--
10/17/2007	--	--	--	--	--	--	0.004	--	--	--	--	--
1/22/2008	--	--	--	--	--	--	0.036	--	--	--	--	--
4/17/2008	--	--	--	--	--	--	0.005	--	--	--	--	--
7/17/2008	--	--	--	--	--	--	ND<0.001	--	--	--	--	--
10/6/2008	--	--	--	--	--	--	ND<0.001	--	--	--	--	--
1/5/2009	--	--	--	--	--	--	0.028	--	--	--	--	--
4/1/2009	--	--	--	--	--	--	0.032	--	--	--	--	--
7/1/2009	--	--	--	--	--	--	0.226	--	--	--	--	--
10/6/2009	--	--	--	--	--	--	0.045	--	--	--	--	--
4/22/2010	--	--	--	--	--	--	0.080	--	--	--	--	--
10/28/2010	--	--	--	--	--	--	0.011	--	--	--	--	--
MW-15												
1/19/2006	--	--	--	--	--	--	0.005	--	--	--	--	--
6/7/2006	--	--	--	--	--	--	ND<0.001	--	--	--	--	--
8/7/2006	--	--	--	--	--	--	0.003	--	--	--	--	--
11/6/2006	--	--	--	--	--	--	3.008	--	--	--	--	--
1/24/2007	--	--	--	--	--	--	0.009	--	--	--	--	--
4/18/2007	--	--	--	--	--	--	0.003	--	--	--	--	--
7/24/2007	--	--	--	--	--	--	0.006	--	--	--	--	--
10/17/2007	--	--	--	--	--	--	0.004	--	--	--	--	--
1/22/2008	--	--	--	--	--	--	0.004	--	--	--	--	--
4/17/2008	--	--	--	--	--	--	0.006	--	--	--	--	--

Table 2 d
ADDITIONAL HISTORIC ANALYTICAL RESULTS
76 Station 7426

Date Sampled	1,1-Dichloro-propene (µg/l)	cis-1,3-Dichloro-propene (µg/l)	trans-1,3-Dichloro-propene (µg/l)	Hexa-chloro-butadiene (µg/l)	Isopropyl-benzene (µg/l)	p-Isopropyl-toluene (µg/l)	Methane (mg/l)	Methylene chloride (µg/l)	Naph-thalene (µg/l)	n-Propyl-benzene (µg/l)	Styrene (µg/l)	1,1,1,2-Tetrachloro-ethane (µg/l)
MW-15 continued												
7/17/2008	--	--	--	--	--	--	0.001	--	--	--	--	--
10/6/2008	--	--	--	--	--	--	0.010	--	--	--	--	--
1/5/2009	--	--	--	--	--	--	0.047	--	--	--	--	--
4/1/2009	--	--	--	--	--	--	0.003	--	--	--	--	--
7/1/2009	--	--	--	--	--	--	0.003	--	--	--	--	--
10/6/2009	--	--	--	--	--	--	0.003	--	--	--	--	--
4/22/2010	--	--	--	--	--	--	0.00078J	--	--	--	--	--
10/28/2010	--	--	--	--	--	--	ND<0.0010	--	--	--	--	--
MW-16												
1/19/2006	--	--	--	--	--	--	0.002	--	--	--	--	--
6/7/2006	--	--	--	--	--	--	ND<0.001	--	--	--	--	--
8/7/2006	--	--	--	--	--	--	0.003	--	--	--	--	--
11/6/2006	--	--	--	--	--	--	0.006	--	--	--	--	--
1/24/2007	--	--	--	--	--	--	0.010	--	--	--	--	--
4/18/2007	--	--	--	--	--	--	0.007	--	--	--	--	--
7/24/2007	--	--	--	--	--	--	0.003	--	--	--	--	--
10/17/2007	--	--	--	--	--	--	0.004	--	--	--	--	--
1/22/2008	--	--	--	--	--	--	0.003	--	--	--	--	--
4/17/2008	--	--	--	--	--	--	0.072	--	--	--	--	--
7/17/2008	--	--	--	--	--	--	0.009	--	--	--	--	--
10/6/2008	--	--	--	--	--	--	ND<0.001	--	--	--	--	--
1/5/2009	--	--	--	--	--	--	ND<0.001	--	--	--	--	--
4/1/2009	--	--	--	--	--	--	0.014	--	--	--	--	--
7/1/2009	--	--	--	--	--	--	0.006	--	--	--	--	--
10/6/2009	--	--	--	--	--	--	0.003	--	--	--	--	--

Table 2 d
ADDITIONAL HISTORIC ANALYTICAL RESULTS
76 Station 7426

Date Sampled	1,1-Dichloro-propene (µg/l)	cis-1,3-Dichloro-propene (µg/l)	trans-1,3-Dichloro-propene (µg/l)	Hexa-chloro-butadiene (µg/l)	Isopropyl-benzene (µg/l)	p-Isopropyl-toluene (µg/l)	Methane (mg/l)	Methylene chloride (µg/l)	Naph-thalene (µg/l)	n-Propyl-benzene (µg/l)	Styrene (µg/l)	1,1,1,2-Tetrachloro-ethane (µg/l)
MW-16 continued												
4/22/2010	--	--	--	--	--	--	0.023	--	--	--	--	--
10/28/2010	--	--	--	--	--	--	ND<0.0010	--	--	--	--	--
MW-17												
1/19/2006	--	--	--	--	--	--	0.027	--	--	--	--	--
6/7/2006	--	--	--	--	--	--	0.015	--	--	--	--	--
8/7/2006	--	--	--	--	--	--	0.030	--	--	--	--	--
11/6/2006	--	--	--	--	--	--	0.025	--	--	--	--	--
1/24/2007	--	--	--	--	--	--	0.028	--	--	--	--	--
4/18/2007	--	--	--	--	--	--	0.019	--	--	--	--	--
7/24/2007	--	--	--	--	--	--	0.019	--	--	--	--	--
10/17/2007	--	--	--	--	--	--	0.019	--	--	--	--	--
1/22/2008	--	--	--	--	--	--	0.031	--	--	--	--	--
4/17/2008	--	--	--	--	--	--	0.058	--	--	--	--	--
7/17/2008	--	--	--	--	--	--	0.026	--	--	--	--	--
10/6/2008	--	--	--	--	--	--	0.027	--	--	--	--	--
1/5/2009	--	--	--	--	--	--	0.014	--	--	--	--	--
4/1/2009	--	--	--	--	--	--	0.052	--	--	--	--	--
7/1/2009	--	--	--	--	--	--	0.014	--	--	--	--	--
10/6/2009	--	--	--	--	--	--	0.039	--	--	--	--	--
4/22/2010	--	--	--	--	--	--	0.033	--	--	--	--	--
10/28/2010	--	--	--	--	--	--	ND<0.0010	--	--	--	--	--
MW-18												
6/7/2006	--	--	--	--	--	--	ND<0.001	--	--	--	--	--
8/7/2006	--	--	--	--	--	--	ND<0.001	--	--	--	--	--
11/6/2006	--	--	--	--	--	--	ND<0.001	--	--	--	--	--

Table 2 d
ADDITIONAL HISTORIC ANALYTICAL RESULTS
76 Station 7426

Date Sampled	1,1-Dichloro-propene (µg/l)	cis-1,3-Dichloro-propene (µg/l)	trans-1,3-Dichloro-propene (µg/l)	Hexa-chloro-butadiene (µg/l)	Isopropyl-benzene (µg/l)	p-Isopropyl-toluene (µg/l)	Methane (mg/l)	Methylene chloride (µg/l)	Naph-thalene (µg/l)	n-Propyl-benzene (µg/l)	Styrene (µg/l)	1,1,1,2-Tetrachloro-ethane (µg/l)
MW-18 continued												
1/24/2007	--	--	--	--	--	--	ND<0.001	--	--	--	--	--
4/18/2007	--	--	--	--	--	--	ND<0.001	--	--	--	--	--
7/24/2007	--	--	--	--	--	--	ND<0.001	--	--	--	--	--
10/17/2007	--	--	--	--	--	--	ND<0.001	--	--	--	--	--
1/22/2008	--	--	--	--	--	--	ND<0.001	--	--	--	--	--
4/17/2008	--	--	--	--	--	--	ND<0.001	--	--	--	--	--
7/17/2008	--	--	--	--	--	--	ND<0.001	--	--	--	--	--
10/6/2008	--	--	--	--	--	--	ND<0.001	--	--	--	--	--
1/5/2009	--	--	--	--	--	--	ND<0.001	--	--	--	--	--
4/1/2009	--	--	--	--	--	--	ND<0.001	--	--	--	--	--
7/1/2009	--	--	--	--	--	--	ND<0.001	--	--	--	--	--
10/6/2009	--	--	--	--	--	--	ND<0.001	--	--	--	--	--
4/22/2010	--	--	--	--	--	--	ND<0.0010	--	--	--	--	--
10/28/2010	--	--	--	--	--	--	0.014	--	--	--	--	--
MW-19												
1/19/2006	--	--	--	--	--	--	ND<0.001	--	--	--	--	--
6/7/2006	--	--	--	--	--	--	ND<0.001	--	--	--	--	--
8/7/2006	--	--	--	--	--	--	ND<0.001	--	--	--	--	--
11/6/2006	--	--	--	--	--	--	ND<0.001	--	--	--	--	--
1/24/2007	--	--	--	--	--	--	ND<0.001	--	--	--	--	--
4/18/2007	--	--	--	--	--	--	ND<0.001	--	--	--	--	--
7/24/2007	--	--	--	--	--	--	ND<0.001	--	--	--	--	--
10/17/2007	--	--	--	--	--	--	ND<0.001	--	--	--	--	--
1/22/2008	--	--	--	--	--	--	ND<0.001	--	--	--	--	--
4/17/2008	--	--	--	--	--	--	ND<0.001	--	--	--	--	--

Table 2 d
ADDITIONAL HISTORIC ANALYTICAL RESULTS
76 Station 7426

Date Sampled	1,1-Dichloro-propene (µg/l)	cis-1,3-Dichloro-propene (µg/l)	trans-1,3-Dichloro-propene (µg/l)	Hexa-chloro-butadiene (µg/l)	Isopropyl-benzene (µg/l)	p-Isopropyl-toluene (µg/l)	Methane (mg/l)	Methylene chloride (µg/l)	Naph-thalene (µg/l)	n-Propyl-benzene (µg/l)	Styrene (µg/l)	1,1,1,2-Tetrachloro-ethane (µg/l)
MW-19 continued												
7/17/2008	--	--	--	--	--	--	ND<0.001	--	--	--	--	--
10/6/2008	--	--	--	--	--	--	ND<0.001	--	--	--	--	--
1/5/2009	--	--	--	--	--	--	ND<0.001	--	--	--	--	--
4/1/2009	--	--	--	--	--	--	ND<0.001	--	--	--	--	--
7/1/2009	--	--	--	--	--	--	ND<0.001	--	--	--	--	--
10/6/2009	--	--	--	--	--	--	ND<0.001	--	--	--	--	--
4/22/2010	--	--	--	--	--	--	0.00034J	--	--	--	--	--
10/28/2010	--	--	--	--	--	--	ND<0.0010	--	--	--	--	--
MW-20												
4/17/2008	--	--	--	--	--	--	0.026	--	--	--	--	--
7/17/2008	--	--	--	--	--	--	0.024	--	--	--	--	--
10/6/2008	--	--	--	--	--	--	0.038	--	--	--	--	--
1/5/2009	--	--	--	--	--	--	0.041	--	--	--	--	--
4/1/2009	--	--	--	--	--	--	0.022	--	--	--	--	--
7/1/2009	--	--	--	--	--	--	0.045	--	--	--	--	--
10/6/2009	--	--	--	--	--	--	0.035	--	--	--	--	--
4/22/2010	--	--	--	--	--	--	0.011	--	--	--	--	--
10/28/2010	--	--	--	--	--	--	0.016	--	--	--	--	--
MW-21												
4/17/2008	--	--	--	--	--	--	ND<0.001	--	--	--	--	--
7/17/2008	--	--	--	--	--	--	ND<0.001	--	--	--	--	--
10/6/2008	--	--	--	--	--	--	ND<0.001	--	--	--	--	--
1/5/2009	--	--	--	--	--	--	ND<0.001	--	--	--	--	--
4/1/2009	--	--	--	--	--	--	ND<0.001	--	--	--	--	--
7/1/2009	--	--	--	--	--	--	ND<0.001	--	--	--	--	--

Table 2 d
ADDITIONAL HISTORIC ANALYTICAL RESULTS
76 Station 7426

Date Sampled	1,1-Dichloro-propene (µg/l)	cis-1,3-Dichloro-propene (µg/l)	trans-1,3-Dichloro-propene (µg/l)	Hexa-chloro-butadiene (µg/l)	Isopropyl-benzene (µg/l)	p-Isopropyl-toluene (µg/l)	Methane (mg/l)	Methylene chloride (µg/l)	Naph-thalene (µg/l)	n-Propyl-benzene (µg/l)	Styrene (µg/l)	1,1,1,2-Tetrachloro-ethane (µg/l)
MW-21 continued												
10/6/2009	--	--	--	--	--	--	ND<0.001	--	--	--	--	--
4/22/2010	--	--	--	--	--	--	ND<0.0010	--	--	--	--	--
10/28/2010	--	--	--	--	--	--	ND<0.0010	--	--	--	--	--
MW-22												
4/17/2008	--	--	--	--	--	--	0.024	--	--	--	--	--
7/17/2008	--	--	--	--	--	--	0.034	--	--	--	--	--
10/6/2008	--	--	--	--	--	--	0.052	--	--	--	--	--
1/5/2009	--	--	--	--	--	--	0.046	--	--	--	--	--
4/1/2009	--	--	--	--	--	--	0.022	--	--	--	--	--
7/1/2009	--	--	--	--	--	--	0.027	--	--	--	--	--
10/6/2009	--	--	--	--	--	--	0.044	--	--	--	--	--
4/22/2010	--	--	--	--	--	--	0.018	--	--	--	--	--
10/28/2010	--	--	--	--	--	--	ND<0.0010	--	--	--	--	--

FIGURES

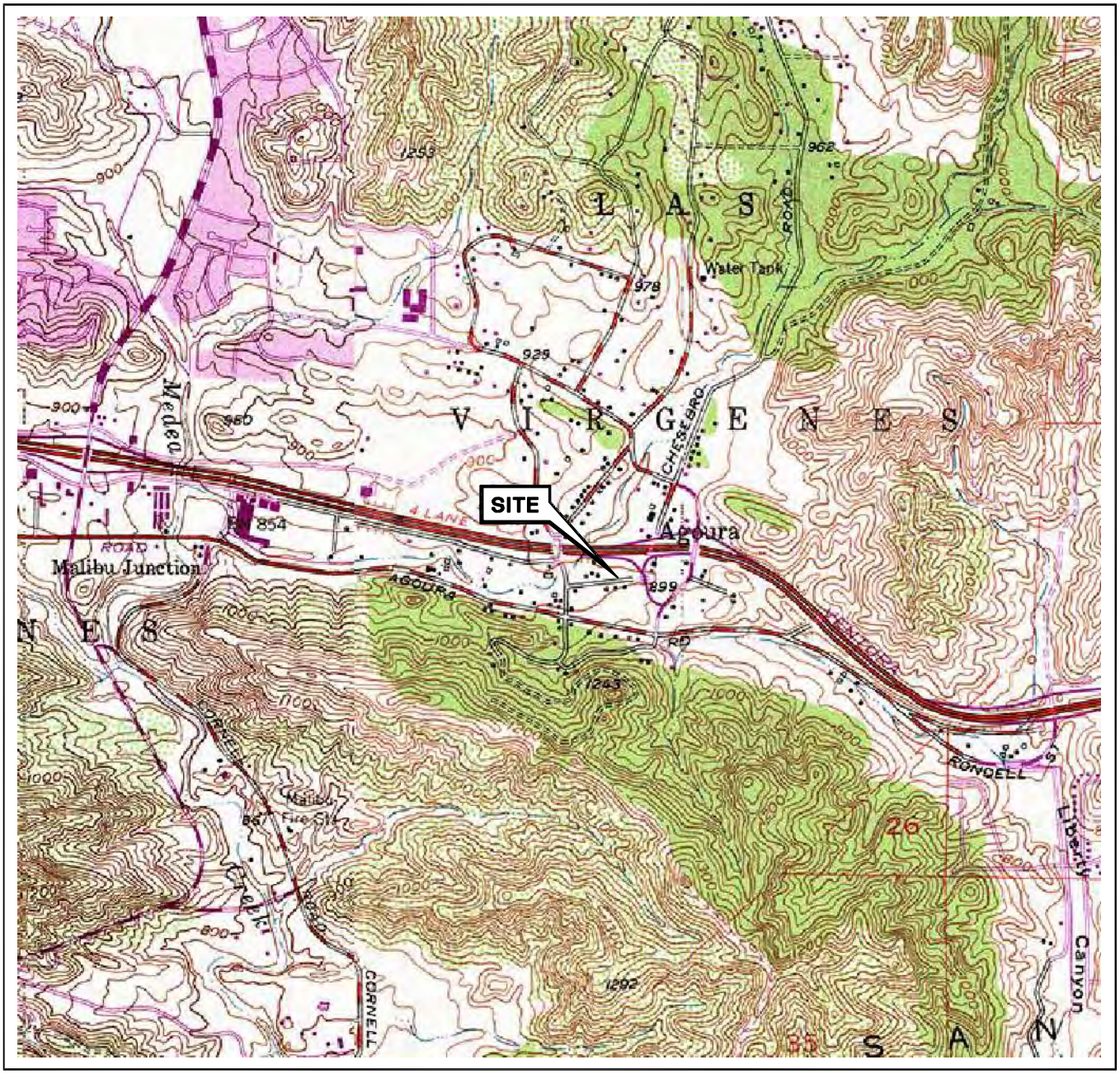

N

SOURCE:

United States Geological Survey
7.5 Minute Topographic Map:
Calabasas and Thousand Oaks
Quadrangles

0 1/4 1/2 3/4 1 MILE

SCALE 1:24,000

TRC

76 STATION 7426
28203 DOROTHY DRIVE
AGOURA HILLS, CALIFORNIA

VICINITY MAP

FIGURE 1

PS=1:1 L:\QMS VICINITY MAPS\7426vm.dwg Apr 19, 2010 – 1:25pm bschmidt

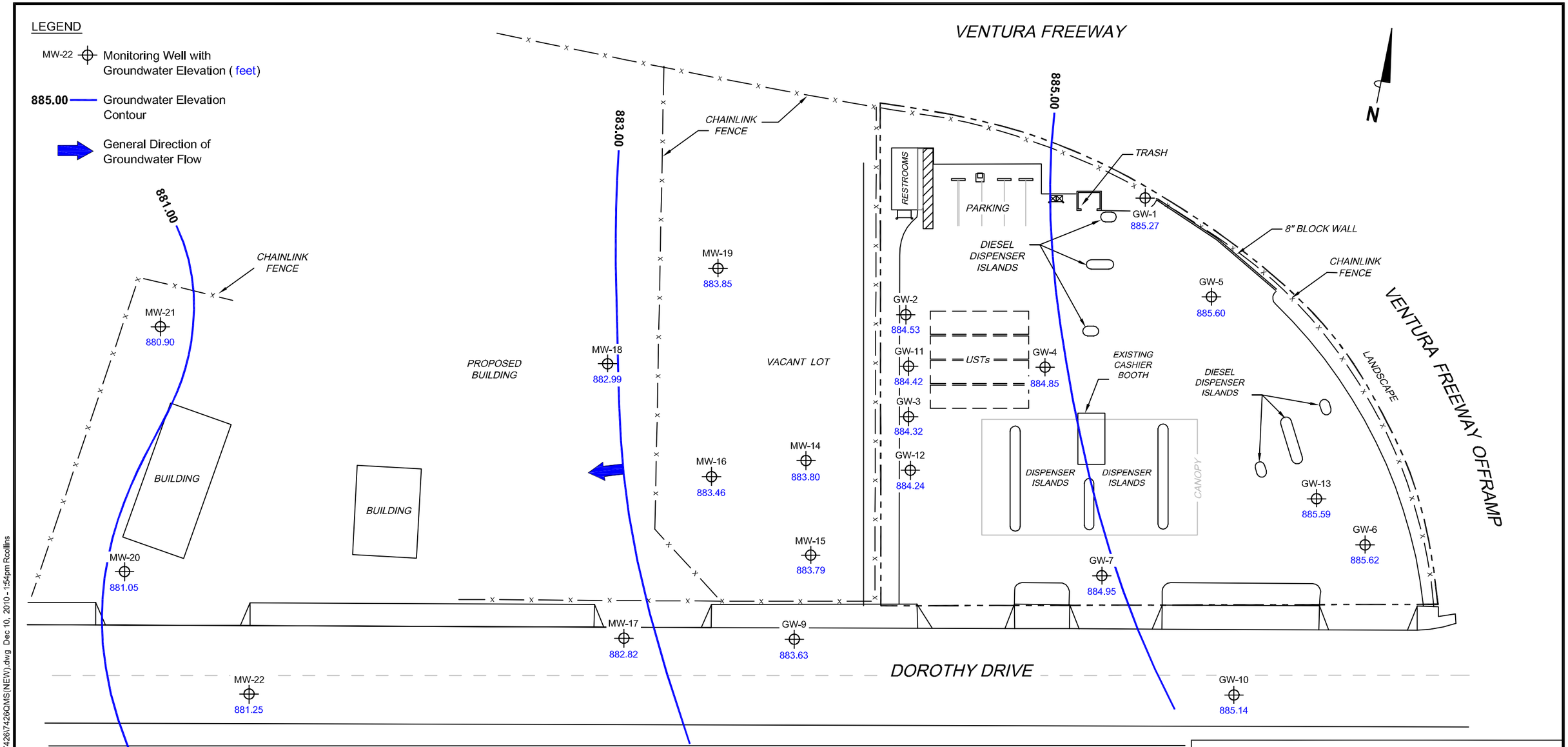

NOTES:

Contour lines are interpretive and based on fluid levels measured in monitoring wells. Elevations are in feet above mean sea level. UST = underground storage tank.

SCALE (FEET)
0 40

PROJECT: 173844

FACILITY:

76 STATION 7426
28203 DOROTHY DRIVE
AGOURA HILLS, CALIFORNIA

GROUNDWATER ELEVATION CONTOUR MAP
October 28, 2010

TRC

FIGURE 2

MS=1:40 7426-003 L:\Graphics\QMS NORTH-SOUTHx-7000\7426\7426QMS(NEW).dwg Dec 10, 2010 - 1:54pm Rcollins

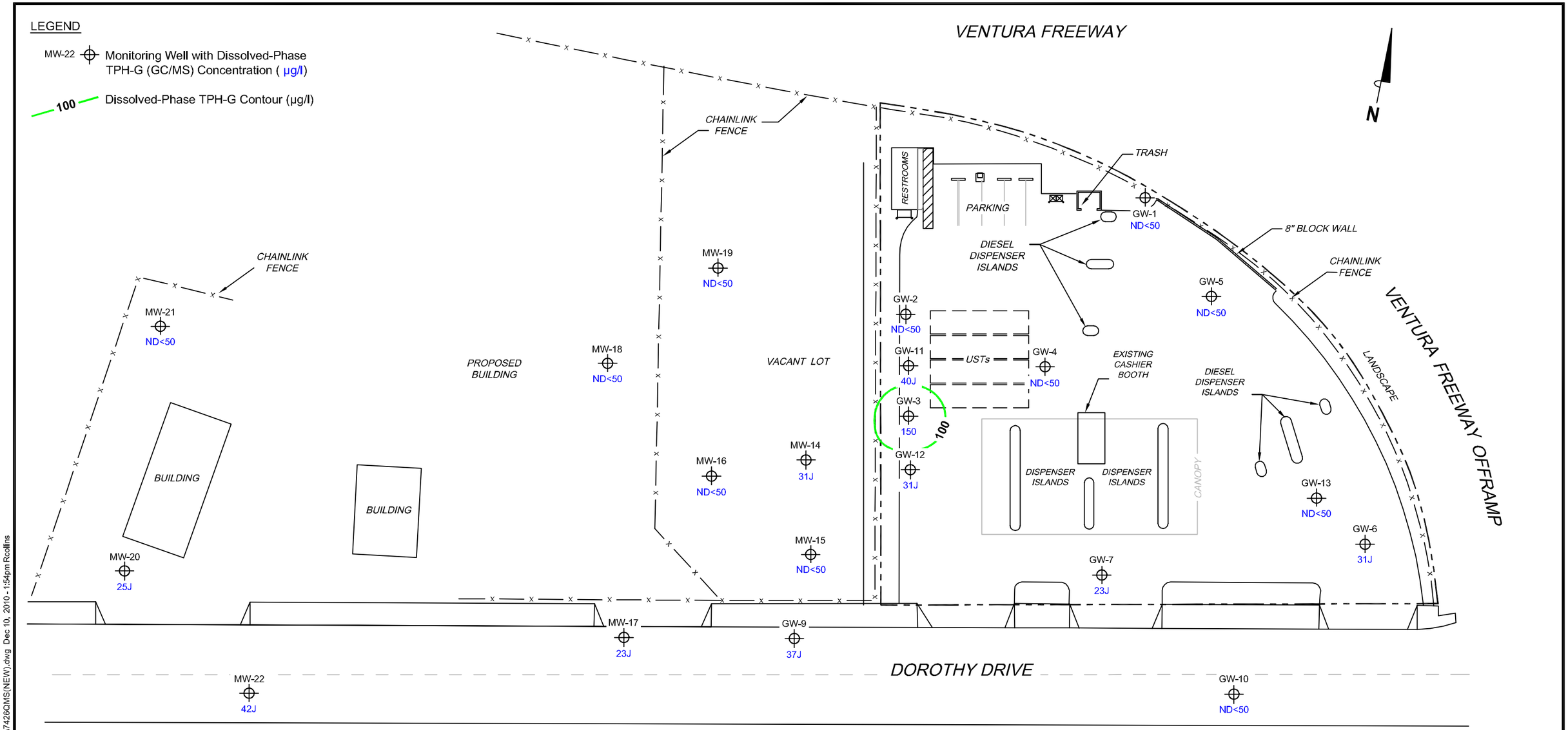

NOTES:

Contour lines are interpretive and based on laboratory analysis results of groundwater samples.
TPH-G (GC/MS) = total petroleum hydrocarbons with gasoline distinction utilizing EPA Method 8260B.
µg/l = micrograms per liter. ND = not detected at limit indicated on official laboratory report.
J = estimated concentration, value is between the Method Detection Limit (MDL) and the Practical Quantitation Limit (PQL). UST = underground storage tank.

SCALE (FEET)
0 40

PROJECT:	173844
FACILITY:	76 STATION 7426 28203 DOROTHY DRIVE AGOURA HILLS, CALIFORNIA
	DISSOLVED-PHASE TPH-G CONCENTRATION MAP **October 28, 2010**
TRC	**FIGURE 3**

MS=1:40 7426-003 L:\Graphics\QMS NORTH-SOUTH\x-7000\7426\7426QMS(NEW).dwg Dec 10, 2010 - 1:54pm Rcollins

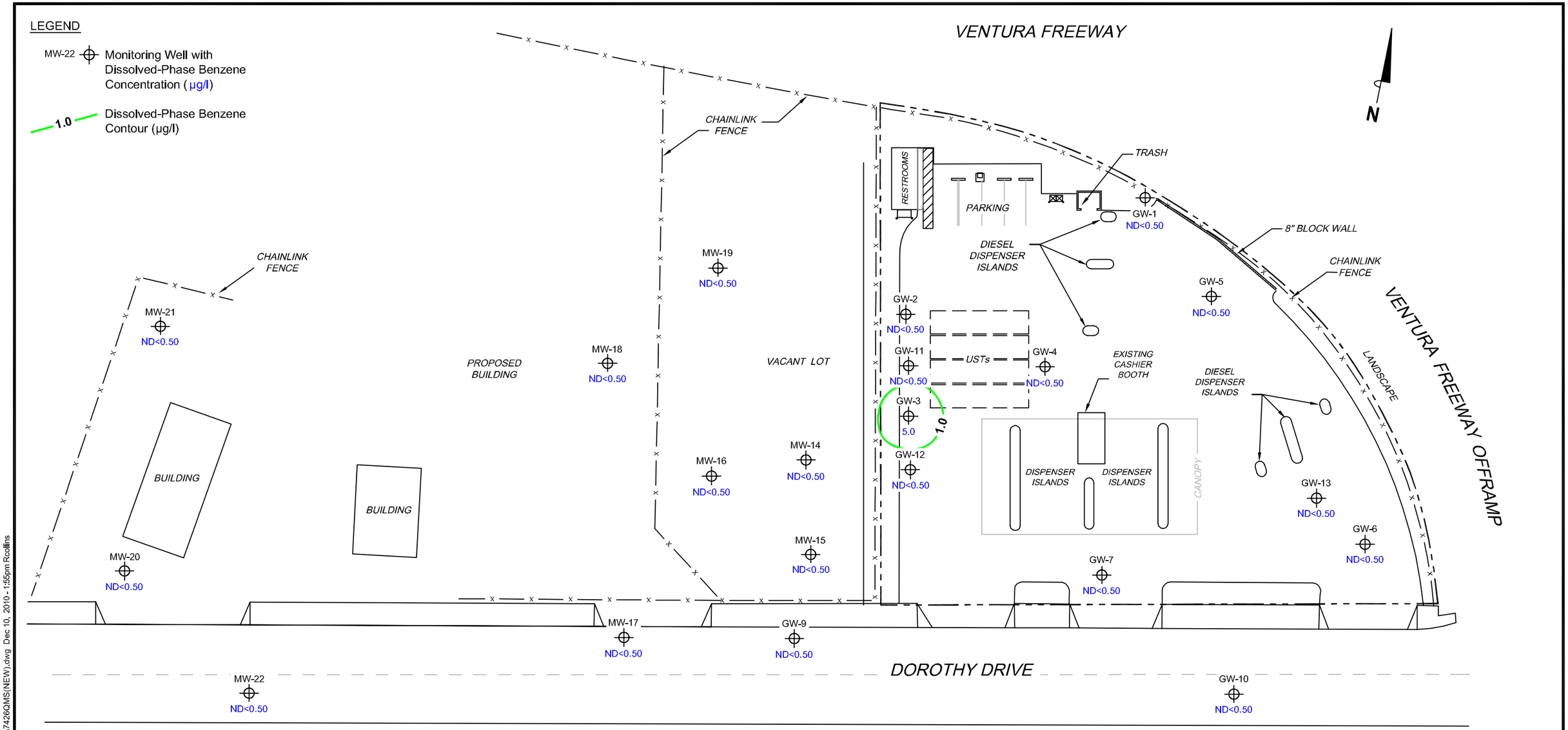

NOTES:

Contour lines are interpretive and based on laboratory analysis results of groundwater samples.
µg/l = micrograms per liter. ND = not detected at limit indicated on official laboratory report.
UST = underground storage tank.

SCALE (FEET)
0 40

PROJECT:	173844
FACILITY:	76 STATION 7426 28203 DOROTHY DRIVE AGOURA HILLS, CALIFORNIA
DISSOLVED-PHASE BENZENE CONCENTRATION MAP October 28, 2010	
TRC	**FIGURE 4**

MS=1:40 7426-003 L:\Graphics\QMS NORTH-SOUTH\x-7000\7426\7426QMS(NEW).dwg Dec 10, 2010 - 1:55pm Rcollins

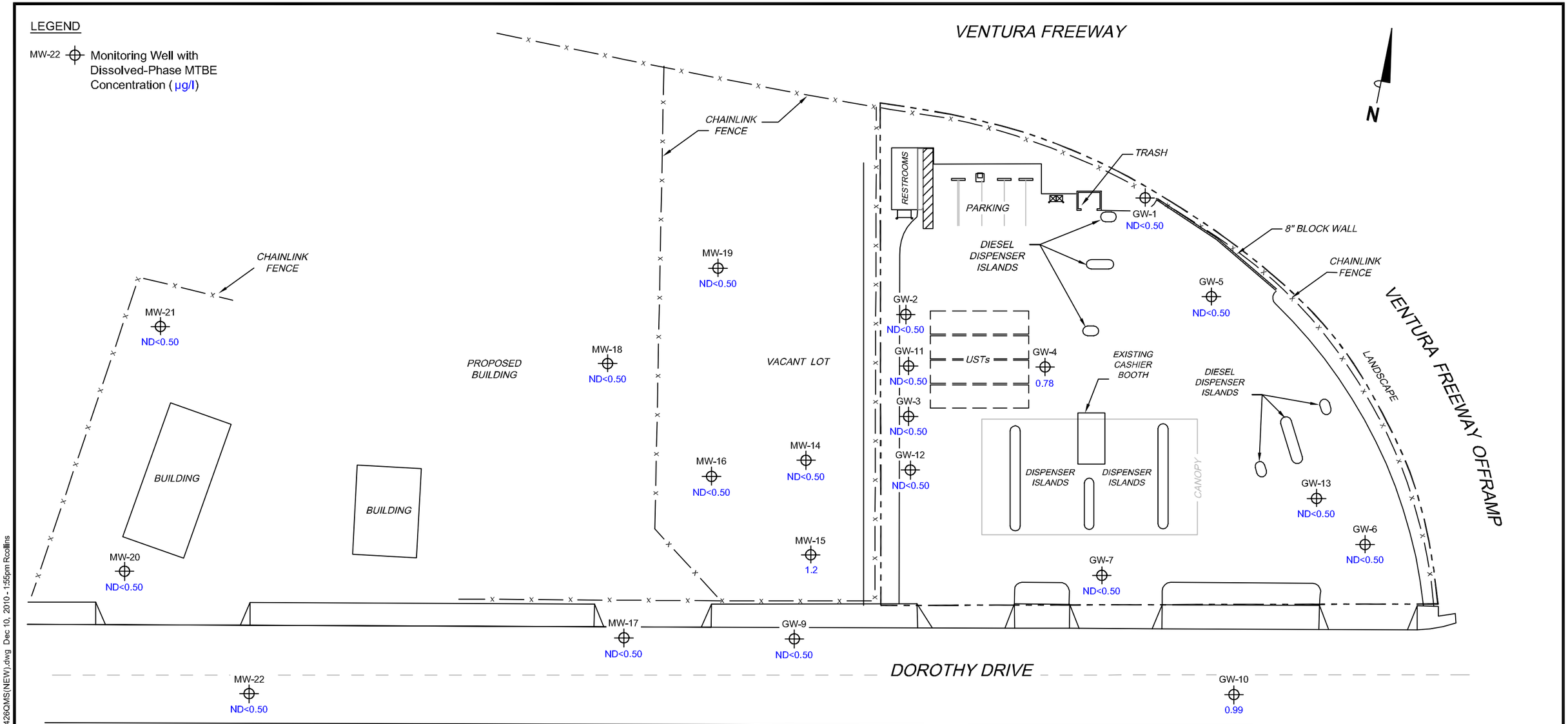

NOTES:

MTBE = methyl tertiary butyl ether. µg/l = micrograms per liter. ND = not detected at limit indicated on official laboratory report. UST = underground storage tank. Results obtained using EPA Method 8260B.

SCALE (FEET)
0 40

PROJECT:	173844
FACILITY:	76 STATION 7426 28203 DOROTHY DRIVE AGOURA HILLS, CALIFORNIA
DISSOLVED-PHASE MTBE CONCENTRATION MAP October 28, 2010	
TRC	**FIGURE 5**

MS=1:40 7426-003 L:\Graphics\QMS NORTH-SOUTH\x-7000\7426\7426QMS(NEW).dwg Dec 10, 2010 - 1:55pm Rcollins

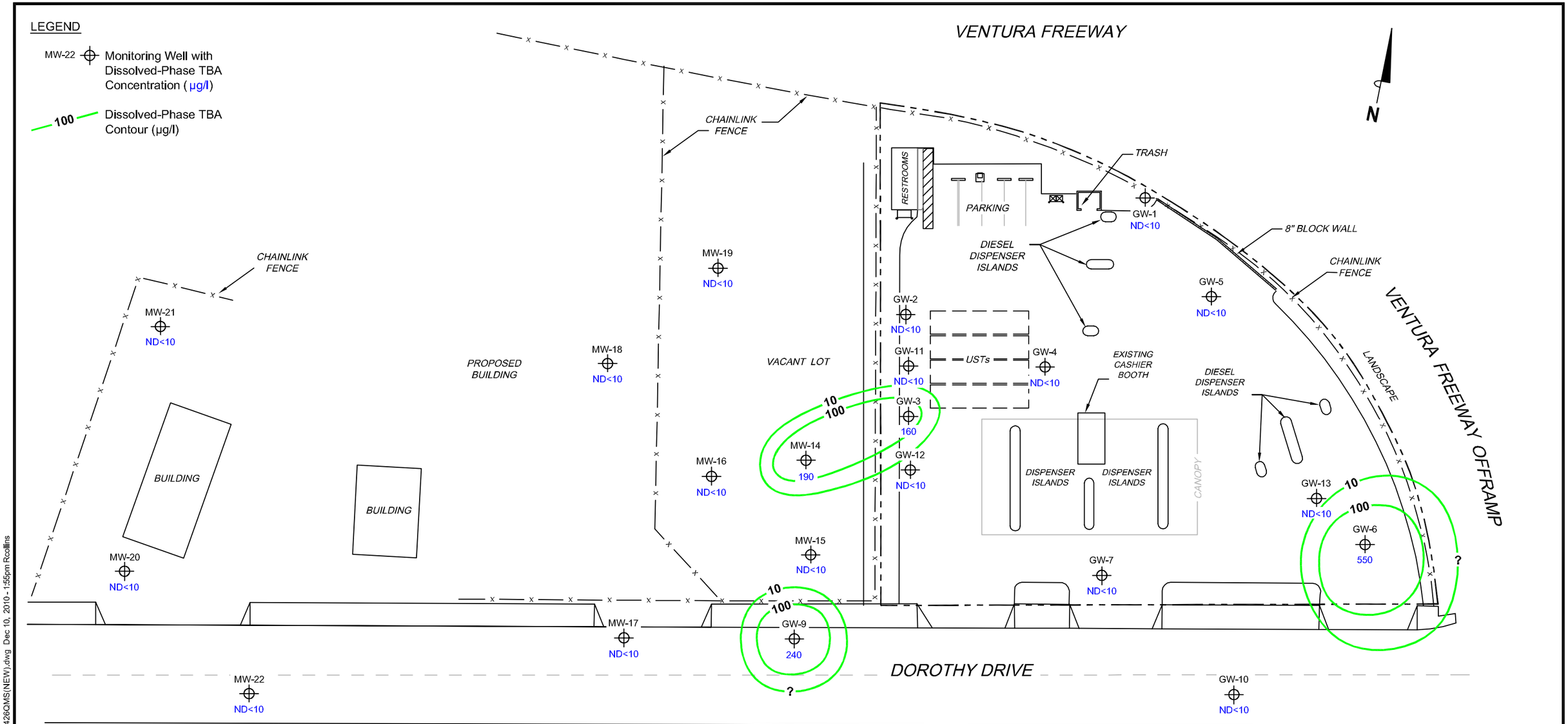

NOTES:

Contour lines are interpretive and based on laboratory analysis results of groundwater samples. TBA = tertiary butyl alcohol. µg/l = micrograms per liter. ND = not detected at limit indicated on official laboratory report. UST = underground storage tank. Results obtained using EPA Method 8260B.

SCALE (FEET)
0 40

PROJECT: 173844

FACILITY:

76 STATION 7426
28203 DOROTHY DRIVE
AGOURA HILLS, CALIFORNIA

DISSOLVED-PHASE TBA CONCENTRATION MAP
October 28, 2010

TRC

FIGURE 6

MS=1:40 7426-003 L:\Graphics\QMS NORTH-SOUTHx-7000\7426\7426QMS(NEW).dwg Dec 10, 2010 - 1:55pm Rcollins

January 28, 2008

Mr. Daniel Pirotton
California Regional Water Quality Control Board
Los Angeles Region
320 West 4th Street, Suite 200
Los Angeles, California 90013

Subject: Corrective Action Plan
76 Service Station No. 2705730 (7426)
28203 West Dorothy Drive
Agoura Hills, California
LARWQCB/EAOP Case No. R-02634

DELTA

Dear Mr. Pirotton:

On behalf of ConocoPhillips Company (ConocoPhillips), Delta Consultants (Delta) has prepared this *Corrective Action Plan* (CAP) for 76 Service Station No. 2705730, located at 28203 West Dorothy Drive in Agoura Hills, California. The site location map is depicted as Figure 1. This CAP presents a remedial screening of different remediation methodologies for Site clean up and a work plan for implementing the most feasible remedial action.

SITE BACKGROUND

Site Classification and Timeline

The Site is classified as D-1 and is under the requirements of the Expedited Agency Oversight Program (EAOP) and all assessment and/or remedial activities (if any) are performed on a self-directed basis by ConocoPhillips. The site map is depicted in Figure 2. Refer to the EAOP timeline below for implementation of current and future site related environmental activities.

EAOP TIME-TABLE (Calendar):

Task	Responsible Party	Completion Date
Submit Corrective Action Plan (CAP) and initiate waste discharge requirement (WDR) permitting	RP	Start Date: January 28, 2008
Submit Notice of Intent, Implement Corrective Action	RP	2 months: March 28, 2008
Submit Corrective Action report and workplan for additional site activities (if any) for Agency review	RP	9 months from start date: October 28, 2008

Task	Responsible Party	Completion Date
Submit additional workplan and/or additional remedial action plan (if needed)	RP	12 months from the Start Date: January 28, 2009
Complete all additional studies and additional remedial activities (if any work is warranted)	RP	Not more than 15 months after start date: April 28, 2009
Submit the final report and request for low risk review and case closure	RP	Not more than 16 months after start date: May 28, 2009
Complete Low Risk Review and approve case closure or require additional remediation	LARWQCB	Not more than 18 months from start date: July 28, 2009

Notes: RP = Responsible Party LARWQCB = Los Angeles Regional Water Quality Control Board

If additional environmental work becomes necessary, a time extension will be requested from the LARWQCB. If additional feasibility study or remedial action is not deemed necessary at the conclusion of site activities, a final report and low risk closure request will be submitted.

SITE SETTING AND DESCRIPTION

The Site is an active 76 Service Station located west of the intersection of Dorothy Drive and southbound US-101 Ventura Freeway at the Cheseboro Road off-ramp (Figure 1). The US-101 Ventura Freeway is located to the north and east of the Site with a freeway off-ramp located immediately east of the Site. A vacant lot, consisting of three properties, is located immediately to the west, and Dorothy Drive is located to the south. Commercial businesses are located to the south across Dorothy Drive, and a Valero service station is located up-gradient and east of the Site across the US-101 Freeway off-ramp.

Service station facilities include three 20,000-gallon gasoline underground storage tanks (USTs), one 20,000-gallon diesel UST, six diesel dispenser islands, three gasoline dispenser islands, and a station kiosk. The entire Site, with the exception of limited planter areas along the perimeter, is paved with concrete (Figure 2).

CASE HISTORY

In April 1994, a leak detection assessment, including the installation of four groundwater monitoring wells (GW-1 through GW-4), was completed at the Site. Soil and groundwater samples were collected from the vicinity of the USTs, product lines, and dispenser islands. The analytical results of soil and groundwater samples indicated that petroleum hydrocarbon-affected soil and groundwater was present beneath the Site.

In October 1998, Pacific Environmental Group, Inc. (PEG) conducted additional site assessment activities in accordance with directives given by the LARWQCB. The activities included the installation of three groundwater monitoring wells (GW-5, GW-6, and GW-7). Laboratory results of the collected soil samples show that petroleum hydrocarbon concentrations were low to non-detectable above laboratory method detection limits for all of the soil samples collected. Soil samples collected from groundwater monitoring well MW-7 were reported to have the highest detectable total petroleum hydrocarbon as gasoline (TPH-g) concentrations at 6.6 milligrams per kilograms (mg/kg). Benzene was not detected above laboratory method detection limits in any of the soil samples analyzed. Methyl tertiary butyl ether (MTBE) was detected at maximum concentrations of 0.10 mg/kg in a soil sample collected during drilling of groundwater monitoring

well GW-6. Groundwater was observed at an approximate depth of 13 feet below ground surface (bgs), and was reported to flow towards the southwest.

In March 2000, SECOR International, Inc. (SECOR) conducted air monitoring and soil sampling associated with UST sumps, dispenser sumps, and product line upgrades. Sixteen soil samples were collected from beneath the dispensers and product lines. Laboratory analytical results of soil samples indicated that TPH-g concentrations ranged from non-detectable above laboratory method detection limits to 20 mg/kg. One soil sample was reported with detectable concentration of benzene at 0.052 mg/kg. MTBE concentrations ranged from non-detectable to 1.7 mg/kg. Total petroleum hydrocarbons as diesel (TPH-d) concentrations were reported to range from non-detectable above laboratory method detection limits to 6,400 mg/kg. A total of approximately 741 tons of petroleum hydrocarbon-affected soil was transported off-site for disposal.

In August 2000, SECOR installed two groundwater monitoring wells (GW-8 and GW-9). Laboratory analytical results of soil samples from the assessment indicated that TPH-g, and benzene, toluene, ethyl-benzene, and xylenes (BTEX) were not detected above laboratory method detection limits for all soil samples analyzed. MTBE was reported in two soil samples analyzed at concentrations of 0.0059 mg/kg and 0.023 mg/kg. Tertiary amyl methyl ether (TAME), tertiary butyl alcohol (TBA), ethyl tertiary butyl ether (ETBE), and di-isopropyl ether (DIPE) were not detected above laboratory method detection limits for all soil samples analyzed.

From June 2, to June 5, 2004, Miller Brooks conducted high-vacuum dual-phase extraction (HVDPE) pilot testing activities at the Site to assess the feasibility of using HVDPE to treat petroleum hydrocarbon-affected soil and groundwater at the Site. The pilot testing activities consisted of two separate HVDPE tests using wells GW-3 and GW-6 as test extraction wells. During the HVDPE testing, approximately 900 gallons of groundwater were extracted from the subsurface. A total mass of up to 195 pounds of vapor-phase petroleum hydrocarbons were recovered during a total of approximately 71 hours of HVDPE pilot testing at extraction well GW-3, and 1 hour of HVDPE operation at well GW-6.

Based on the volume of groundwater extracted and the average dissolved-phase petroleum hydrocarbon concentrations reported for well GW-3 (almost no water was extracted from well GW-6 due to the stinger being raised above static water level after 15 minutes), the mass of TPH-g in groundwater recovered during the HVDPE pilot test was approximately 0.05 pounds; the mass of benzene in groundwater recovered was approximately 0.01 pounds; the mass of MTBE in groundwater recovered was approximately 0.005 pounds; and the mass of TBA in groundwater recovered was approximately 0.4 pounds.

On May 24, 2004, Miller Brooks installed three groundwater monitoring wells on the Site to facilitate data collection during HVDPE activities, and to further assess the extent of dissolved-phase petroleum hydrocarbons in groundwater. Wells GW-11 and GW-12 were installed on the west side of the Site, approximately 20 feet north and south, respectively, of existing monitoring well GW-3. Well GW-13 was installed on the east side of the Site, approximately 25 feet northwest of existing monitoring well GW-6.

A *Workplan for Additional Off-Site Assessment* was submitted to the LARWQCB on October 21, 2005. Between November 11, 2005 and November 16, 2005, Cascade Drilling, Inc. (Cascade), and Delta installed three off-site wells (MW-14 through MW-16) to a depth of 35 feet bgs. Groundwater was observed during drilling activities at a depth of approximately 15 feet bgs.

Detectable TPH-g was found in three of the nine collected soil samples at concentrations of 6.8 mg/kg (MW-15d15), 13 mg/kg (MW-14d10), and 16 mg/kg (MW-14d15), respectively. Detectable concentrations of benzene (0.30 mg/kg), ethyl-benzene (1.1 mg/kg), and total xylenes (2.4 mg/kg) were found in sample MW-

14d15. Ethyl-benzene was also reported in sample MW-14d10 (0.31 mg/kg). Toluene, MTBE, DIPE, ETBE, TAME, TBA, and ethanol were non-detect in the analyzed soil samples.

Groundwater sampling results indicated non-detect concentrations for toluene, MTBE, DIPE, ETBE, TAME, and ethanol. Concentrations of TPH-g were recorded in the groundwater samples collected from MW-14 [220 micrograms per liter (µg/L)] and MW-16 (56 µg/L). TBA was found in all three wells; MW-14 (1,300 µg/L), MW-15 (220 µg/L), and MW-16 (860 µg/L). The groundwater sample from MW-14 also contained detectable concentrations of benzene (2.0 µg/L), ethyl-benzene (3.4 µg/L), and total xylenes (4.7 µg/L). The lateral extent of the dissolved-plume was not defined to the west, southwest, and northwest of the installed monitoring wells. On December 16, 2005, Delta submitted the *Additional Off-Site Assessment Report and Workplan for Additional Assessment* to the LARWQCB.

On March 6, 2006, Delta submitted the *Additional Off-Site Assessment Report and Workplan for Additional Site Activities* to the LARWQCB, during which three new off-site wells (MW-17, MW-18, and MW-19) were installed. The lateral extent of the TBA plume was not completely defined. To further assess the Site, Delta proposed to perform a soil gas survey on the station property and the adjacent vacant lots.

On April 26, 2006, Delta prepared and submitted a *Sensitive Receptor Survey* for submittal to ConocoPhillips. No publicly owned groundwater production wells were identified within ½-mile of the Site.

On May 4, 2006, Delta prepared a *Phase I Environmental Assessment Report.* The report was combined with the *Soil Gas Survey Report*, dated May 4, 2006 and submitted to the LARWQCB. The soil gas survey results indicated that within the 16 probe locations, no detectable TPH-g and BTEX were identified on- or off-site. On-site vapor sample SV-3@5' bgs contained 13 µg/L of MTBE vapors near the UST pad.

On May 9, 2007, Delta submitted an *Additional Off-Site Assessment Workplan* to the LARWQCB. The purpose of this work was to delineate and document the TBA-affected groundwater. ConocoPhillips is pursuing off-site access for three different parcels in order to move forward with this work. Tabulated historic soil analytical results are in Appendix A.

PREVIOUS REMEDIAL ACTION

In March 2000, during the UST system upgrades, approximately 741 tons of petroleum hydrocarbon-impacted soil was excavated from the sumps, dispensers, and product distribution line areas and transported off-site for disposal.

In June 2004, MBE conducted a HVDPE pilot study at the Site, using high vacuum extraction on wells GW-3 and GW-6. As the result, 900 gallons of groundwater were extracted from the subsurface. During the 71-hour test, 195 pounds of vapor-phase petroleum hydrocarbons were extracted from soil and groundwater at a rate of 2.75 pounds per hour. The study concluded that the efficiency of petroleum hydrocarbon removal from the groundwater was negligible at a total of 0.465 pounds (lbs) (0.0005 lbs per gallon). It was concluded that groundwater mitigation by extraction, with above-ground recovery and treatment would not be a feasible cleanup method. The mass of benzene recovered from the groundwater was reportedly 0.01 lbs; the mass of MTBE in groundwater recovered was approximately 0.005 lbs; and the mass of TBA in groundwater recovered was approximately 0.4 lbs.

SITE CHARACTERIZATION

Geology-Hydrogeology

The Site is located in Russell Valley Groundwater Basin - Las Virgenes Canyon Area approximate elevation of 900 feet above mean sea level. Groundwater in the area has beneficial uses for agricultural and potentially municipal and domestic supply in the foothills of Santa Monica Mountains in the Transverse Range Geomorphic Province of Southern California (United States Geological Survey 1967). According to the *Basin Plan for the Coastal Watersheds of Los Angeles and Ventura Counties* indicates the site is located along the southeastern edge of Russell Valley and is apart of the Malibu Creek Watershed (However, Cheeseborro Creek , which is located adjacent to the site is not listed in Table 2-1 of the *Basin Plan for the Coastal Watersheds of Los Angeles and Ventura Counties* [Appendix F].) The Santa Monica Mountains are to the south and Simi Hills are to the north of the Site. Subsurface sediments in the site area consist of Quaternary Pleistocene alluvial deposits. These sediments are weakly consolidated older alluvium gravel, sands, and silty clays. These sediments are underlain by Simi Conglomerate of Paleocene-aged Santa Susana Formation (Miller Brooks, 2004). Siltstone bedrock has been observed at depths of about 20 feet bgs in the site area (Miller Brooks, 2004a).

Based on the existing soil logs, subsurface soil at the Site consists of silty sands, poorly graded sands, and well graded sands to the maximum explored depth of 35 feet bgs. Groundwater has been detected underneath the Site at approximately 12 to 15 feet bgs. During the third quarter of 2007, depth to groundwater ranged from 12.80 feet below top of casing (TOC) to 15.35 feet below TOC. The average groundwater elevation for the third quarter of 2007 was measured to be 884.73 feet above mean sea level. Groundwater flow direction remained toward the southwest under a gradient of 0.004 feet per foot.

There are no observation or groundwater supply wells identified within a ½-mile radius of the Site.

Extent of Subsurface Impact

Petroleum Hydrocarbons In Soil

Based on the historic soil analytical results, maximum documented concentrations of chemicals of concern in soil are as listed in the following table.

Chemical:	TPH-g	TPH-d	Benzene	Toluene	Ethyl-benzene	Total Xylenes	MTBE	TBA
Concentrations (mg/kg):	2,300	1,500	6.6	140	44	340	4.20	25
Sample ID and Depth (feet):	MW-1@ 14'	B4 @ 15'	B6 @ 15'	MW-1@ 14'	B6 @ 15'	MW-1@ 14'	GW-11 @ 16.5'	GW-11 @ 16.5'
Date collected:	4/19/94	4/20/94	4/20/94	4/19/94	4/20/94	4/19/94	5/24/04	5/24/04

Petroleum Hydrocarbons In Groundwater

Currently, elevated levels of several dissolved chemicals of concern still exist in groundwater beneath the UST pad and the dispenser islands. Elevated dissolved-phase TBA, and to a lesser extent MTBE, plumes appear to cover most the Site and extend off-site. The dissolved benzene plume is limited to the area west and southwest of the USTs, extending a short distance into the adjacent property to the west. Therefore, any remedial action must address reduction of the dissolved TBA, MTBE, and benzene plumes, and assist in minimizing the off-site migration of the dissolved chemicals of concern. Based on the fourth quarter

2007 groundwater sampling results, the maximum dissolved phase concentrations present at the Site are as listed in the following table:

Chemical:	TPH-g	Benzene	Toluene	Ethyl-benzene	Total Xylenes	MTBE	TBA
Concentration (µg/L):	13,000	91	0.74J	98	43	19	3,200
Well ID:	GW-3	GW-3	GW-3	GW-3	GW-3	GW-3	GW-3

Note: GW-3 is located immediately to the southwest (down-gradient) of the USTs (Figure 2).

A summary of groundwater analytical results is presented in the abbreviated fourth quarter 2007 groundwater monitoring report in Appendix B.

Sensitive Receptors

According to Delta's *Sensitive Receptor Survey Report* submitted to ConocoPhillips on April 26, 2007, there are no observation or groundwater supply wells identified within a ½-mile radius of the Site.

Target Clean-up Goals

The primary constituents of concern at the site are TPH-g, benzene, MTBE, and TBA. The active remediation goals for the Site are to mitigate the soil impacts beneath the Site and reduce the concentrations of dissolved hydrocarbons in groundwater beneath the Site to the degree practical or to a level where natural attenuation will adequately further reduce concentrations by remediating the source areas.

Based on historical soil sample results and current groundwater concentrations, Delta believes that the area requiring active remediation includes the impacted area to the west of the UST and well GW-3. By mitigating the impacts in this area, down gradient contaminant reductions are expected as a result of natural attenuation.

The ultimate cleanup goal will be to reduce the dissolved TPH-g, benzene, MTBE, and TBA concentrations in groundwater to California Department of Health Services (DHS) Maximum Contaminant Levels (MCLs), or to levels acceptable to the oversight agency after establishment of no to low risk to drinking water and other potential receptors.

The primary MCL, established for health protection, for benzene is 1.0 µg/L, the primary MCL, established for aesthetic concerns such as taste and odor, for MTBE is 5.0 µg/L, and the drinking water notification level for TBA is 12 µg/L. An MCL has not been established for TPH-g. Delta, therefore, proposes a groundwater cleanup goal of 1.0 µg/L for benzene, 5.0 µg/L for MTBE, and 12 µg/L for TBA. Since an MCL has not been established for TPH-g, the cleanup goals for benzene, MTBE, and TBA will be used to drive the remedial effort.

REMEDIAL SCREENING

To avoid closure of the service station, remedial methods involving significant disruption to the subsurface (options involving excavation such as landfilling, biopiling, landfarming, and thermal desorption) have not been considered for remedial screening. In addition, natural attenuation has been ruled out due to the long time period required and the site being under the requirements of the EAOP. The remedial options for the Site chosen for initial screening include soil vapor extraction (SVE), bioventing, groundwater extraction (GWE),

APPENDIX A

Tabulated Historic Soil Analytical Results

TABLE 1

SUMMARY OF SOIL ANALYTICAL RESULTS
76 SERVICE STATION NO. 2705730
28203 WEST DOROTHY DRIVE
AGOURA HILLS, CALIFORNIA

Sample ID/Date	Sample Depth (feet)	TPHg (mg/kg)	Benzene (mg/kg)	Toluene (mg/kg)	Ethyl-Benzene (mg/kg)	Total Xylenes (mg/kg)	MTBE (mg/kg)	DIPE (mg/kg)	ETBE (mg/kg)	TAME (mg/kg)	TBA (mg/kg)	Ethanol (mg/kg)
MW-14												
11/16/05	10	**13**	ND<0.0050	ND<0.0050	0.31	ND<0.0050	ND<0.0050	ND<0.0050	ND<0.0050	ND<0.0050	ND<0.025	ND<0.50
11/16/05	15	**16**	**0.30**	ND<0.0050	**1.1**	**2.4**	ND<0.0050	ND<0.0050	ND<0.0050	ND<0.0050	ND<0.025	ND<0.50
11/16/05	35	ND<0.50	ND<0.0050	ND<0.0050	ND<0.0050	ND<0.0050	ND<0.0050	ND<0.0050	ND<0.0050	ND<0.0050	ND<0.025	ND<0.50
MW-15												
11/16/05	10	ND<0.50	ND<0.0050	ND<0.0050	ND<0.0050	ND<0.0050	ND<0.0050	ND<0.0050	ND<0.0050	ND<0.0050	ND<0.025	ND<0.50
11/16/05	15	**6.8**	ND<0.0050	ND<0.0050	ND<0.0050	ND<0.0050	ND<0.0050	ND<0.0050	ND<0.0050	ND<0.0050	ND<0.025	ND<0.50
11/16/05	35	ND<0.50	ND<0.0050	ND<0.0050	ND<0.0050	ND<0.0050	ND<0.0050	ND<0.0050	ND<0.0050	ND<0.0050	ND<0.025	ND<0.50
MW-16												
11/16/05	10	ND<0.50	ND<0.0050	ND<0.0050	ND<0.0050	ND<0.0050	ND<0.0050	ND<0.0050	ND<0.0050	ND<0.0050	ND<0.025	ND<0.50
11/16/05	15	ND<0.50	ND<0.0050	ND<0.0050	ND<0.0050	ND<0.0050	ND<0.0050	ND<0.0050	ND<0.0050	ND<0.0050	ND<0.025	ND<0.50
11/16/05	35	ND<0.50	ND<0.0050	ND<0.0050	ND<0.0050	ND<0.0050	ND<0.0050	ND<0.0050	ND<0.0050	ND<0.0050	ND<0.025	ND<0.50

Notes:

TPHg = Total petroleum hydrocarbons as gasoline
mg/kg = Milligrams per kilogram
MTBE = Methyl tert-butyl ether
DIPE = Di-isopropyl ether
ETBE = Ethyl tert-butyl ether
TAME = Tert-amyl methyl ether
TBA = Tert-butyl alcohol
ND = Non-detected above laboratory reporting Limits

Samples were analyzed by Environmental Protection Agency Methods 8260B

TABLE 2

SUMMARY OF GROUNDWATER ANALYTICAL RESULTS
76 SERVICE STATION NO. 2705730
28203 WEST DOROTHY DRIVE
AGOURA HILLS, CALIFORNIA

Sample ID/Date	DEPTH TO GW (feet)	TPHg (µg/l)	Benzene (µg/l)	Toluene (µg/l)	Ethyl-Benzene (µg/l)	Total Xylenes (µg/l)	MTBE (µg/l)	DIPE (µg/l)	ETBE (µg/l)	TAME (µg/l)	TBA (µg/l)	Ethanol (µg/l)
MW-14	**Top of casing elevation (ft):**											
11/23/05	12.36	**220**	**2**	ND<2.0	**3.4**	**4.7**	ND<2.0	ND<4.0	ND<4.0	ND<4.0	**1300**	ND<1000
MW-15	**Top of casing elevation (ft):**											
11/23/05	12.62	ND<50	ND<1.0	ND<1.0	ND<1.0	ND<1.0	ND<1.0	ND<2.0	ND<2.0	ND<2.0	**220**	ND<500
MW-16	**Top of casing elevation (ft):**											
11/23/05	12.44	**56**	ND<1.0	ND<1.0	ND<1.0	ND<1.0	ND<1.0	ND<2.0	ND<2.0	ND<2.0	**860**	ND<500

Notes:

GW = Groundwater
TPHg = Total petroleum hydrocarbons as gasoline
µg/l = Micrograms per liter
MTBE = Methyl tertiary butyl ether
DIPE = Di-isopropyl ether
ETBE = Ethyl tertiary butyl ether
TAME = Tertiary amyl methyl ether
TBA = Tertiary butyl alcohol
ND = Not detected

Samples were analyzed by Environmental Protection Agency Methods 8260B

TABLE 1

SUMMARY OF SOIL ANALYTICAL RESULTS
76 SERVICE STATION NO. 2705730
28203 WEST DOROTHY DRIVE
AGOURA HILLS, CALIFORNIA

Sample ID/Date	Sample Depth (feet)	EPA Method 8260B										
		TPHg (mg/kg)	Benzene (mg/kg)	Toluene (mg/kg)	Ethyl-Benzene (mg/kg)	Total Xylenes (mg/kg)	MTBE (mg/kg)	DIPE (mg/kg)	ETBE (mg/kg)	TAME (mg/kg)	TBA (mg/kg)	Ethanol (mg/kg)
MW-17												
01/09/06	15	**16**	ND<0.20	ND<0.20	ND<0.20	ND<0.20	ND<0.20	ND<0.20	ND<0.20	ND<0.20	ND<2.0	ND<4.0
01/09/06	35	**0.13**	ND<0.0057	ND<0.0057	ND<0.0057	ND<0.0057	ND<0.0057	ND<0.0057	ND<0.0057	ND<0.0057	ND<0.057	ND<0.11
MW-18												
01/09/06	15	**0.29**	ND<0.0046	ND<0.0046	ND<0.0046	**0.010**	ND<0.0046	ND<0.0046	ND<0.0046	ND<0.0046	ND<0.046	ND<0.093
01/09/06	35	ND<0.10	ND<0.0052	ND<0.0052	ND<0.0052	ND<0.0052	ND<0.0052	ND<0.0052	ND<0.0052	ND<0.0052	ND<0.052	ND<0.10
MW-19												
01/09/06	15	ND<0.087	ND<0.0044	ND<0.0044	ND<0.0044	ND<0.0044	ND<0.0044	ND<0.0044	ND<0.0044	ND<0.0044	ND<0.044	ND<0.087
01/09/06	35	ND<0.083	ND<0.0042	ND<0.0042	ND<0.0042	ND<0.0042	ND<0.0042	ND<0.0042	ND<0.0042	ND<0.0042	ND<0.042	ND<0.083

Notes:

EPA = Environmental Protection Agency
TPHg = Total petroleum hydrocarbons as gasoline
mg/kg = Milligrams per kilogram
MTBE = Methyl tert-butyl ether
DIPE = Di-isopropyl ether
ETBE = Ethyl tert-butyl ether
TAME = Tert-amyl methyl ether
TBA = Tert-butyl alcohol
ND = Non-detected above laboratory reporting Limits

Samples were analyzed by Environmental Protection Agency Methods 8260B and sampled by Method 5035

TABLE 2

GROUNDWATER GAUGING AND ANALYTICAL RESULTS
76 SERVICE STATION NO. 2705730
28203 WEST DOROTHY DRIVE
AGOURA HILLS, CALIFORNIA

Sample ID/Date	DEPTH TO GW (feet)	EPA Method 8260B											COMMENTS
		TPHg (µg/l)	Benzene (µg/l)	Toluene (µg/l)	Ethyl-Benzene (µg/l)	Total Xylenes (µg/l)	MTBE (µg/l)	DIPE (µg/l)	ETBE (µg/l)	TAME (µg/l)	TBA (µg/l)	Ethanol (µg/l)	
MW-17	Top of casing elevation (feet):												
1/13/2006	11.76	ND<50	ND<1.0	ND<1.0	ND<1.0	ND<1.0	ND<1.0	ND<2.0	ND<2.0	ND<2.0	ND<25	ND<500	
MW-18	Top of casing elevation (feet):												
1/13/2006	13.42	ND<50	ND<1.0	ND<1.0	ND<1.0	ND<1.0	ND<1.0	ND<2.0	ND<2.0	ND<2.0	ND<25	ND<500	
MW-19	Top of casing elevation (feet):												
1/13/2006	12.42	ND<50	ND<1.0	ND<1.0	ND<1.0	ND<1.0	ND<1.0	ND<2.0	ND<2.0	ND<2.0	ND<25	ND<500	

Notes:

GW = Groundwater
EPA = Environmental Protection Agency
TPHg = Total petroleum hydrocarbons as gasoline analyzed using the California DHS LUFT Method
µg/l = Micrograms per liter
MTBE = Methyl tertiary butyl ether
DIPE = Di-isopropyl ether
ETBE = Ethyl tertiary butyl ether
TAME = Tertiary amyl methyl ether
TBA = Tertiary butyl alcohol
ND = Not detected

TABLE 1

SUMMARY OF SOIL VAPOR INVESTIGATION RESULTS
76 SERVICE STATION NO. 2705730
28203 DOROTHY DRIVE
AGOURA HILLS, CALIFORNIA

Sample ID/Date	Sample Depth (feet)	TPHg (µg/l)	Benzene (µg/l)	Toluene (µg/l)	Ethyl-Benzene (µg/l)	Total Xylenes (µg/l)	MTBE (µg/l)	DIPE (µg/l)	ETBE (µg/l)	TAME (µg/l)	Ethanol (µg/l)	TBA (µg/l)
SV-1												
3/16/06	5	ND<50	ND<1	ND<1	ND<1	ND<1	ND<1	ND<2	ND<2	ND<2	ND<50	ND<10
SV-2												
3/16/06	10	ND<50	ND<1	ND<1	ND<1	ND<1	ND<1	ND<2	ND<2	ND<2	ND<50	ND<10
SV-3												
3/16/06	5	ND<50	ND<1	ND<1	ND<1	ND<1	**13**	ND<2	ND<2	ND<2	ND<50	ND<10
SV-4												
3/16/06	10	ND<50	ND<1	ND<1	ND<1	ND<1	ND<1	ND<2	ND<2	ND<2	ND<50	ND<10
SV-5												
3/16/06	5	ND<50	ND<1	ND<1	ND<1	ND<1	ND<1	ND<2	ND<2	ND<2	ND<50	ND<10
SV-6												
3/16/06	10	ND<50	ND<1	ND<1	ND<1	ND<1	ND<1	ND<2	ND<2	ND<2	ND<50	ND<10
SV-7												
3/16/06	5	ND<50	ND<1	ND<1	ND<1	ND<1	ND<1	ND<2	ND<2	ND<2	ND<50	ND<10
SV-8												
3/16/06	10	ND<50	ND<1	ND<1	ND<1	ND<1	ND<1	ND<2	ND<2	ND<2	ND<50	ND<10
SV-9												
3/16/06	5	ND<50	ND<1	ND<1	ND<1	ND<1	ND<1	ND<2	ND<2	ND<2	ND<50	ND<10
SV-10												
3/16/06	10	ND<50	ND<1	ND<1	ND<1	ND<1	ND<1	ND<2	ND<2	ND<2	ND<50	ND<10

TABLE 1

SUMMARY OF SOIL VAPOR INVESTIGATION RESULTS
76 SERVICE STATION NO. 2705730
28203 DOROTHY DRIVE
AGOURA HILLS, CALIFORNIA

Sample ID/Date	Sample Depth (feet)	TPHg (µg/l)	Benzene (µg/l)	Toluene (µg/l)	Ethyl-Benzene (µg/l)	Total Xylenes (µg/l)	MTBE (µg/l)	DIPE (µg/l)	ETBE (µg/l)	TAME (µg/l)	Ethanol (µg/l)	TBA (µg/l)
SV-11												
3/16/06	5	ND<50	ND<1	ND<1	ND<1	ND<1	ND<1	ND<2	ND<2	ND<2	ND<50	ND<10
SV-12												
3/16/06	10	ND<50	ND<1	ND<1	ND<1	ND<1	ND<1	ND<2	ND<2	ND<2	ND<50	ND<10
SV-13												
3/16/06	5	ND<50	ND<1	ND<1	ND<1	ND<1	ND<1	ND<2	ND<2	ND<2	ND<50	ND<10
SV-14												
3/16/06	10	ND<50	ND<1	ND<1	ND<1	ND<1	ND<1	ND<2	ND<2	ND<2	ND<50	ND<10
SV-15												
3/16/06	5	ND<50	ND<1	ND<1	ND<1	ND<1	ND<1	ND<2	ND<2	ND<2	ND<50	ND<10
SV-16												
3/16/06	10	ND<50	ND<1	ND<1	ND<1	ND<1	ND<1	ND<2	ND<2	ND<2	ND<50	ND<10

Notes:

TPHg = Total petroleum hydrocarbons as gasoline
µg/l = Micrograms per Liter
MTBE = Methyl tert-butyl ether
DIPE = Di-isopropyl ether
ETBE = Ethyl tert-butyl ether
TAME = Tert-amyl methyl ether
TBA = Tert-butyl alcohol
ND = Non-detected above laboratory reporting Limits

Samples were analyzed by Environmental Protection Agency Methods 8026B (oxygenates, benzene, toluene, ethyl-benzene, xlyenes, and ethanol)

GROUNDWATER MONITORING AND SAMPLING REPORT

U-HAUL FACILITY #711-61
28650 CANWOOD STREET
AGOURA HILLS, CALIFORNIA

Prepared For:

AMERCO REAL ESTATE COMPANY/U-HAUL INTERNATIONAL
2727 NORTH CENTRAL AVENUE, SUITE 500
PHOENIX, ARIZONA 85004

Prepared By:

BLAES ENVIRONMENTAL MANAGEMENT, INC.
1433 NORTH THIRD AVENUE
PHOENIX, ARIZONA 85003

Submitted To:

LOS ANGELES COUNTY DEPARTMENT OF PUBLIC WORKS
UNDERGROUND STORAGE TANK DEPARTMENT
900 SOUTH FREMONT AVENUE, THIRD FLOOR
ALHAMBRA, CALIFORNIA 91803

BLAES PROJECT #002-71161-01

May 20, 2005

This Groundwater Monitoring and Sampling Report has been prepared by Blaes Environmental Management, Inc. for the exclusive use of Amerco Real Estate Company/U-Haul International, Inc. as it pertains to U-Haul Facility #711-61 located at 28650 Canwood Street in Agoura Hills, California. Our professional services have been performed using that degree of care and skill ordinarily exercised under similar circumstances by other geologists, engineers, and environmental consultants practicing in this field. No other warranty, express or implied, is made as to the professional advice in this report. *Any use of or reliance on this report by a third party shall be at such a party's sole risk.*

Blaes Environmental Management, Inc. can offer no assurances and assumes no responsibility for site conditions or activities outside the scope of the inquiry requested by Amerco Real Estate Company/U-Haul International, Inc. as outlined in this document. It should be understood by all parties that Blaes Environmental Management, Inc. has relied on the accuracy of documents, oral information, and other materials, services, and information provided by Amerco Real Estate Company/U-Haul International, subcontractors, and other associated parties. Any subsequent modification, revision, or verification of this report must be provided in writing by Blaes Environmental Management, Inc.

REPORT PREPARED BY:

Gregory Coffin
Environmental Scientist
Blaes Environmental Management, Inc.

REPORT REVIEWED BY

Kenneth Hamilton
Senior Geologist
Blaes Environmental Management, Inc.

Brian Beck, R.G.
California Registration No. 4180
Beck Environmental and Remediation, Inc.

Blaes Project #002-71161-01

TABLE OF CONTENTS

Section		Page
1.0	INTRODUCTION	1
2.0	SITE BACKGROUND	2
2.1	SITE LOCATION AND DESCRIPTION	2
2.2	SURROUNDING LAND USE	2
2.3	LOCAL HYDROLOGY	2
2.4	GENERAL LITHOLOGY OF THE SITE	3
2.5	SUMMARY OF UST REMOVAL ACTIVITIES	3
2.6	SUMMARY OF PREVIOUS ENVIRONMENTAL INVESTIGATIONS	3
3.0	GROUNDWATER MONITORING ACTIVITIES	5
3.1	GROUNDWATER DEPTH MEASUREMENTS	5
3.2	GROUNDWATER SAMPLING	6
3.3	LABORATORY ANALYSIS	6
4.0	DISCUSSION	7
5.0	REFERENCES	9

FIGURES

Figure 1. Location Map
Figure 2. Site Plan

TABLES

Table 1. Summary of Groundwater Monitoring Data
Table 2. Summary of Groundwater Laboratory Analytical Results

APPENDICES

Appendix A. Blaes Environmental Groundwater Sampling Procedures
Appendix B. Field Data Sheets: May 2 – 3, 2005
Appendix C. Laboratory Analytical Report

1.0 INTRODUCTION

This report documents the procedures and findings of a groundwater monitoring and sampling event conducted at U-Haul Facility #711-61 (hereafter referred to as the site) located at 28650 Canwood Street in Agoura Hills, California (Figure 1). Blaes Environmental Management, Inc. (Blaes Environmental) conducted the groundwater monitoring event on May 2 and 3, 2005 at the request and authorization of U-Haul International, Inc. (U-Haul). This groundwater monitoring and sampling event was conducted as part of an ongoing investigation in response to the release of petroleum hydrocarbons in the soil and groundwater at the site detected during the closure of a former underground storage tank (UST) system and subsequent site characterization investigations. The objective of this monitoring event was to evaluate the current extent and concentration of petroleum hydrocarbons in groundwater at the site.

2.0 SITE BACKGROUND

2.1 SITE LOCATION AND DESCRIPTION

The site is located in western Los Angeles County in a mixed commercial and residential area within the City of Agoura Hills. The site is on the south side of Canwood Street and lies approximately 0.65 miles east of the intersection of Canwood Street and Kanan Road (Malibu Junction). The property consists of one legal parcel that contains a total land area of approximately 1.19 acres. The site is generally flat with a slight slope on the northern edge of the property towards Canwood Street.

The site consists of a concrete paved lot with two existing single-story buildings that are used as an office-showroom and a separate shop/truck wash facility. The surface elevation of the site is approximately 870 feet above Mean Sea Level (MSL). The site features are shown on the site plan in Figure 2.

2.2 SURROUNDING LAND USE

The area surrounding the site consists of a mixture of commercial businesses and residential developments. The property directly west of the site consists of a furniture and upholstery business. The property directly east of the site consists of a large imported rug retail store. North of the site, across Canwood Street, is generally vacant land with scattered private residences. The southern border of the site is marked by the Ventura Freeway (US Highway 101).

2.3 LOCAL HYDROLOGY

The nearest surface water feature is located approximately 0.4 miles east of the site and consists of a southward flowing creek (Madera Creek). Madera Creek drains into Malibu Lake approximately four miles to the south.

Based on the details of the tank removal program and previous groundwater monitoring events, the depth to groundwater at the site varies from approximately 2.5 feet below the ground surface (bgs) to approximately 5.9 feet bgs. An accurate groundwater gradient or flow direction has not yet been determined.

2.4 GENERAL LITHOLOGY OF THE SITE

Subsurface sediments at the site consist predominantly of silt and clay down to a depth of approximately 35-feet bgs.

2.5 SUMMARY OF UST REMOVAL ACTIVITIES

In October 1998, Pinnacle Environmental Technologies (Pinnacle) of Foothill Ranch, California and McCarran/Treat Environmental (McCarran/Treat) conducted a tank removal program at the site. The program involved the removal of one 12,000-gallon gasoline UST, one 550-gallon waste-oil UST, the associated product piping, and a single dispenser. During the removal of the gasoline UST, groundwater was observed in the base of the excavation at approximately 10-feet bgs. Laboratory analytical results of a water sample collected from the excavation indicated the presence of 7,551 micrograms per liter (ug/L) of Total Petroleum Hydrocarbons – gasoline range (TPHg), 87.1 ug/L benzene, and 2,323 ug/L Methyl tert-butyl Ether (MTBE). As an initial mitigating measure, approximately 3,170 gallons of water was subsequently pumped from the excavation for disposal.

Two soil samples were collected from the former gasoline UST excavation, one soil sample each was collected from below the former waste-oil UST excavation, the dispenser island, and the product piping. Laboratory analytical results indicated detectable concentrations of gasoline range hydrocarbons, benzene, toluene, ethylbenzene, total xylenes (BTEX), and MTBE from the soil sample collected below the former fuel dispenser. The soil samples collected from beneath both former USTs and the product piping did not contain any detectable concentrations of petroleum hydrocarbons. Following tank removal activities, the UST excavations were backfilled with excavated material (pea gravel) and imported clean fill material. The USTs were not replaced.

2.6 SUMMARY OF PREVIOUS ENVIRONMENTAL INVESTIGATIONS

Based on the detection of petroleum hydrocarbons in the soil and groundwater during the tank removal program, U-Haul authorized Blaes Environmental to investigate the extent of petroleum hydrocarbon impacted groundwater at the site. The investigation involved the drilling and installation of groundwater monitor wells MW-1 and MW-2, and collecting soil and groundwater samples for laboratory analyses. Monitor wells MW-1 and MW-2 were installed in November 2002. Blaes Environmental subsequently conducted groundwater monitoring and sampling events in December 2002 and March 2003. The results

of the groundwater sampling events indicated detectable concentrations of MTBE in each well for each event. Additionally, the March 2003 groundwater sampling event indicated the detection of Total Petroleum Hydrocarbons – gasoline range (TPHg) at concentrations above the method detection limit, but below the laboratory reporting limit in the groundwater samples collected from monitoring well MW-1. All other analytes were not detected during either sampling event.

Based on the detection of petroleum hydrocarbons in the groundwater during the December 2002 and March 2003 groundwater monitoring events, U-Haul authorized Blaes Environmental to further investigate the extent of petroleum hydrocarbon impacted groundwater at the site. The investigation involved the drilling and installation of groundwater monitoring wells MW-3, MW-4, and MW-5, and collecting soil and groundwater samples for laboratory analyses. Blaes Environmental conducted a groundwater monitoring and sampling event on January 12 and 13, 2005 as part of the groundwater investigation. The results of the January 2005 groundwater investigation did not indicate concentrations of TPHg in any groundwater sample collected at the site. However, concentrations of MTBE were detected above laboratory reporting limits in groundwater samples collected from monitoring wells MW-1, MW-2, MW-4, and MW-5. Additionally, groundwater samples collected from monitor well MW-5 indicated total xylenes at concentrations above method detection limits but below laboratory reporting limits.

3.0 GROUNDWATER MONITORING ACTIVITIES

On May 2 and 3, 2005, a Blaes Environmental representative conducted a groundwater monitoring and sampling event at the site. A description of each task associated with groundwater monitoring and sampling activities is presented in the following sections.

3.1 GROUNDWATER DEPTH MEASUREMENTS

Blaes Environmental measured the depth to groundwater in monitoring wells MW-1, MW-2, MW-3, MW-4, and MW-5 to the nearest 0.01-foot using a Heron™ water level meter. The water level meter was decontaminated with a Liquinox™ wash and tap water rinse prior to initiating groundwater depth measurements and between each well. Groundwater depth measurements were performed in accordance with Blaes Environmental's groundwater sampling procedures as outlined in Appendix A.

Due to the low hydraulic conductivity of clayey soils across the site, Blaes Environmental collected multiple sets of groundwater level measurements. Depth-to-groundwater was first measured upon arrival at the site indicating an average depth to water of approximately 3.99 feet. Depth-to-groundwater was measured a second time after allowing water levels to equilibrate for approximately one hour with the well casings uncapped, indicating an average depth to water of approximately 3.33 feet. The average depth to water therefore decreased approximately 0.66 feet (water levels rose in each well casing) between the initial measurements and the measurements collected one hour later. Depth-to-groundwater was measured a third time after purging each well and allowing the wells to recharge overnight, indicating an average depth to water of approximately 3.24 feet. The average water level in each well therefore rose an additional 0.09 feet.

Because of the relatively shallow groundwater table at the site, an accurate groundwater elevation gradient was not determined due to the fact that three out of five monitoring well screens were submerged. The variation in groundwater levels may be attributed to a pressure differential between the atmospheric pressure at the surface and the relative impermeability of the surrounding subsurface soil formation. Furthermore, rainfall in the area over the preceding winter totaled over 6-inches in some places, which may contribute to an overall shallower groundwater table at the site.

In addition to collecting groundwater level information, Blaes Environmental also collected dissolved oxygen (DO), electrical conductivity, salinity, and temperature data both before, and during purging of the well casings. DO, conductivity, salinity, and temperature data were obtained using a YSI–85 DO probe. A summary of the depth to water and dissolved oxygen measurements recorded by Blaes Environmental is provided in Table 1. Copies of the field sheets for the May 2005 groundwater sampling event are provided in Appendix B.

3.2 GROUNDWATER SAMPLING

Prior to groundwater sampling, Blaes Environmental purged a minimum of three casing volumes of water from each monitoring well. Blaes Environmental purged each well using a portable, battery-operated well pump. The pump was decontaminated with a Liquinox™ wash and tap water rinse prior to initiating the purging process and between each well. All purged groundwater was stored on-site in properly labeled DOT-approved 55-gallon drums pending analytical results for proper recycling or disposal.

Groundwater samples were collected from each monitoring well using dedicated disposable bailers. Each groundwater sample was decanted from the bailer into laboratory supplied sample containers. The sample containers were sealed with a Teflon-lined cap, labeled, and placed on ice in a cooler. A written record of each sample was entered onto a chain-of-custody document for transport to the analytical laboratory.

3.3 LABORATORY ANALYSIS

Immediately following collection, groundwater samples were transported to Del Mar Analytical in Irvine, California for laboratory analysis. Each groundwater sample was analyzed for TPHg and Volatile Organic Compounds (VOCs) according to U.S. Environmental Protection Agency (EPA) Method 8260B (Full List).

Laboratory analytical results of the groundwater samples collected from monitoring wells MW-1, MW-2, MW-4, and MW-5 indicated detectable concentrations of MTBE. Concentrations of TPHg or other VOC analytes were not detected in any sample collected during this event. No analytes were detected in samples collected from monitor well MW-3. A summary of the groundwater laboratory analytical results is presented in Table 2. A copy of the May 2005 laboratory analytical report is included as Appendix C.

4.0 DISCUSSION

On May 2, 2005, Blaes Environmental conducted a groundwater monitoring and sampling event at U-Haul Facility #711-61 in Agoura Hills, California. All five on-site groundwater monitoring wells were measured and purged of at least three well volumes of groundwater. On May 3, 2005, groundwater samples were collected from groundwater monitoring wells MW-1, MW-2, MW-3, MW-4, and MW-5. The samples were placed on ice and transported, under proper chain-of-custody protocol to Del Mar Analytical in Irvine, California for analysis.

Laboratory analysis of the groundwater samples collected on May 3, 2005 indicated concentrations of MTBE above laboratory reporting limits in monitoring wells MW-1 (38 ppb), MW-2 (18 ppb), MW-4 (10 ppb), and MW-5 (18 ppb). No analytes were detected in monitor well MW-3. Concentrations of TPHg or other VOC analytes were not detected in any of the groundwater samples collected at the site.

The current California Drinking Water Standards (CDWS) Maximum Contaminant Level (MCL) for MTBE is 13 ppb. According to the May 2005 groundwater sampling results, three on-site monitoring wells contained MTBE concentrations exceeding the MCL for MTBE including MW-1, MW-2, and MW-5. The City of Agoura Hills municipal water supply is provided by the Las Virgenes Municipal Water District (LVMWD) out of Calabasas, California. The sole source of drinking water supplied by the LVMWD comes from the Metropolitan Water District of Southern California through the California state aqueduct system. The LVMWD does not utilize local groundwater or surface water supplies for municipal drinking water.

Based on the relatively impermeable subsurface which is dominantly composed of silts and clays, it is likely that the MTBE plume in confined to the site or near site. The low hydraulic conductivity associated with silts and clays is additionally not conducive to remedial technologies such as groundwater extraction, air sparging, vapor extraction, or enhanced bioremediation. Additionally, the impacted groundwater at the site is not currently used for domestic or municipal purposes nor is it likely to be used for such purposes in the future. Based on the information obtained during the environmental investigation, the release of petroleum hydrocarbons at the site does not appear to pose a significant risk to human health or the

environment. Blaes Environmental, on behalf of U-Haul, is therefore requesting the Los Angeles County Department of Public Works review the site for closure.

GROUNDWATER MONITORING AND SAMPLING REPORT

Fourth Quarter 2008

U-HAUL FACILITY #711061
28650 CANWOOD STREET
AGOURA HILLS, CALIFORNIA 91301

CRWQCB CASE NO. R-08344

***Prepared For*:**

AMERCO®
REAL ESTATE COMPANY

U-HAUL INTERNATIONAL, INC.
2727 NORTH CENTRAL AVENUE, SUITE 500
PHOENIX, ARIZONA 85004

***Prepared By*:**

BLAES ENVIRONMENTAL MANAGEMENT, INC.
1433 NORTH THIRD AVENUE
PHOENIX, ARIZONA 85003

***Submitted To*:**

CALIFORNIA REGIONAL WATER QUALITY CONTROL BOARD
LOS ANGELES REGION
320 WEST 4TH STREET, SUITE 200
LOS ANGELES, CALIFORNIA 90013

BLAES PROJECT/PROPOSAL #002-71161-04

January 8, 2009

This Groundwater Monitoring and Sampling Report has been prepared by Blaes Environmental Management, Inc. for the exclusive use of Amerco Real Estate Company/U-Haul International, Inc. as it pertains to U-Haul Facility #711061 located at 28650 Canwood Street in Agoura Hills, California. Our professional services have been performed using that degree of care and skill ordinarily exercised under similar circumstances by other geologists, engineers, and environmental consultants practicing in this field. No other warranty, express or implied, is made as to the professional advice in this report. *Any use of or reliance on this report by a third party shall be at such a party's sole risk.*

Blaes Environmental Management, Inc. can offer no assurances and assumes no responsibility for site conditions or activities outside the scope of the inquiry requested by Amerco Real Estate Company/U-Haul International, Inc. as outlined in this document. It should be understood by all parties that Blaes Environmental Management, Inc. has relied on the accuracy of documents, oral information, and other materials, services, and information provided by Amerco Real Estate Company/U-Haul International, subcontractors, and other associated parties. Any subsequent modification, revision, or verification of this report must be provided in writing by Blaes Environmental Management, Inc.

All work associated with this report was conducted under the supervision of a State of California Registered Professional Geologist.

Sincerely,

Kenneth Hamilton, PG
Senior Geologist / Project Manager
CA Professional Geologist No. 7974

Steven Woodhull, PG
Senior Geologist
CA Professional Geologist No. 8235

Blaes Project #002-71161-04



TABLE OF CONTENTS

Section		Page
1.0	**INTRODUCTION**	**1**
2.0	**SITE BACKGROUND**	**2**
2.1	SITE LOCATION AND DESCRIPTION	2
2.2	SURROUNDING LAND USE	2
2.3	LOCAL HYDROLOGY	2
2.4	GENERAL LITHOLOGY OF THE SITE	3
2.5	SUMMARY OF UST REMOVAL ACTIVITIES	3
2.6	SUMMARY OF PREVIOUS ENVIRONMENTAL INVESTIGATIONS	4
3.0	**GROUNDWATER MONITORING ACTIVITIES**	**6**
3.1	GROUNDWATER DEPTH MEASUREMENTS	6
3.2	GROUNDWATER SAMPLING	7
3.3	LABORATORY ANALYSIS	7
4.0	**SUMMARY & CLOSURE REQUEST**	**8**
5.0	**REFERENCES**	**9**

FIGURES

Figure 1. Site Location Map
Figure 2. Site Plan
Figure 3. Site Vicinity Map
Figure 4. Groundwater Contour & MTBE Concentration Map: December 17, 2008
Figure 5. Groundwater Hydrograph

TABLES

Table 1. Summary of Groundwater Monitoring Data
Table 2. Groundwater Laboratory Analytical Results: December 18, 2008
Table 3. Summary of Groundwater Laboratory Analytical Results

APPENDICES

Appendix A. Soil Laboratory Summary Tables
Appendix B. Blaes Environmental Groundwater Sampling Procedures
Appendix C. Field Data Sheets
Appendix D. Laboratory Analytical Report
Appendix E. Hydro-Concentration Graphs
Appendix F. Soil Boring Logs

1.0 INTRODUCTION

This report documents the procedures and findings of a groundwater monitoring and sampling event conducted at U-Haul Facility #711061 (hereafter referred to as the site) located at 28650 Canwood Street in Agoura Hills, California (Figure 1). Blaes Environmental Management, Inc. (Blaes Environmental) conducted the groundwater monitoring event on December 17 & 18, 2008 at the request of the California Regional Water Quality Control Board (CRWQCB) and the authorization of Amerco Real Estate Company/U-Haul International, Inc. (U-Haul). This groundwater monitoring and sampling event was conducted as part of an ongoing investigation in response to the release of petroleum hydrocarbons in the soil and groundwater at the site detected during the closure of a former underground storage tank (UST) system and subsequent site characterization investigations. The objective of this monitoring event was to evaluate the current extent and concentration of petroleum hydrocarbons in the groundwater beneath the site.

2.0 SITE BACKGROUND

2.1 SITE LOCATION AND DESCRIPTION

The site is located in western Los Angeles County in a mixed commercial and residential area within the City of Agoura Hills. The property has a general commercial zoning designation that is intended for non-residentially oriented development. The site is located on the south side of Canwood Street and lies approximately 0.65 miles east of the intersection of Canwood Street and Kanan Road (Malibu Junction). The property consists of one legal parcel (2048-012-015) that contains a total land area of approximately 1.19 acres. The site is generally flat with a slight slope on the northern edge of the property towards Canwood Street.

The site consists of a concrete paved lot with two existing single-story buildings that are used as an office-showroom and a separate shop/truck wash facility. U-Haul has owned the property since May 1989. The surface elevation of the site is approximately 880 feet above Mean Sea Level (MSL). The site features are shown on the site plan provided as Figure 2.

2.2 SURROUNDING LAND USE

The area surrounding the site consists of a mixture of commercial businesses and residential developments. The property directly west of the site consists of a furniture and upholstery business. The property directly east of the site consists of a large imported rug retail store. North of the site, across Canwood Street, is generally vacant land with scattered private residences. The southern border of the site is marked by the Ventura Freeway (US Highway 101). The site vicinity is shown on the vicinity map provided as Figure 3.

2.3 LOCAL HYDROLOGY

The site is located within the Malibu Creek Watershed which is the largest watershed within the North Santa Monica Bay Watershed system. The nearest surface water feature is located approximately 0.4 miles west of the site and consists of southward flowing Madea Creek. Madea Creek drains into Malibu Lake approximately four miles to the south.

The site is located near the southeastern edge of the Russell Valley Groundwater Basin (RVGB). The RVGB encompasses approximately 3,100 acres and consists of a relatively shallow alluvial aquifer lying

on top of fractured Conejo Formation volcanic rocks. The basin is bounded by semi-permeable rocks of the Santa Monica Mountains and is bordered on the west by the Thousand Oaks Groundwater Basin. On-site monitoring wells were initially installed in November 2002 as part of an on-going environmental investigation relating to a suspected fuel release associated with the former UST system at the site. Based on previous investigations, the depth to groundwater beneath the site ranges from approximately 1.60 to 5.96 feet below the ground surface (bgs). The groundwater flow direction was recently estimated to generally flow in an easterly vector, however, it should be noted that the majority of well screens at the site are submerged.

2.4 GENERAL LITHOLOGY OF THE SITE

The site is located in an area composed predominantly of Quaternary-age alluvium underlain by Tertiary-age volcanic and intrusive igneous rock of the Conejo Volcanic Formation which forms the core of the Santa Monica Mountains, and underlies much of the Malibu Creek Watershed. Based on previous drilling investigations conducted at the site, subsurface sediments consist predominantly of clay and silt down to a depth of approximately 35-feet bgs.

2.5 SUMMARY OF UST REMOVAL ACTIVITIES

In October 1998, Pinnacle Environmental Technologies (Pinnacle) of Foothill Ranch, California and McCarran/Treat Environmental (McCarran/Treat) conducted a tank removal program at the site. The program involved the removal of one 12,000-gallon gasoline UST, one 550-gallon waste-oil UST, the associated product piping, and a single dispenser. During the removal of the gasoline UST, groundwater was observed in the base of the excavation at approximately 10-feet bgs. Laboratory analytical results of a water sample collected from the excavation indicated the presence of 7,551 micrograms per liter (µg/L) of Total Petroleum Hydrocarbons – gasoline range (TPHg), 87.1 µg/L benzene, and 2,323 µg/L Methyl tert-butyl Ether (MTBE). As an initial mitigating measure, approximately 3,170 gallons of water was subsequently pumped from the excavation for disposal.

Two soil samples were collected from the former gasoline UST excavation and additional soil samples were collected from below the former waste-oil UST excavation, the dispenser island, and the product piping. Laboratory analytical results indicated detectable concentrations of gasoline range hydrocarbons, benzene, toluene, ethylbenzene, total xylenes (BTEX), and MTBE from the soil sample collected below

the former fuel dispenser. The soil samples collected from beneath both former USTs and the product piping did not contain any detectable concentrations of petroleum hydrocarbons. Following tank removal activities, the UST excavations were backfilled with excavated material (pea gravel) and imported clean fill material. The USTs were not replaced. A copy of the UST soil laboratory summary table produced for the UST closure report is provided in Appendix A.

2.6 SUMMARY OF PREVIOUS ENVIRONMENTAL INVESTIGATIONS

Based on the detection of petroleum hydrocarbons in the soil and groundwater during the tank removal program, U-Haul authorized Blaes Environmental to investigate the extent of petroleum hydrocarbon impacted groundwater at the site. The investigation involved the drilling and installation of groundwater monitor wells MW-1 and MW-2, and collecting soil and groundwater samples for laboratory analyses. Monitor wells MW-1 and MW-2 were installed in November 2002. Soil laboratory results indicated a detection of 23 µg/L MTBE at approximately 10 feet bgs in soil boring B-1 (MW-1). A copy of the soil laboratory summary table produced for the well installation report is provided in Appendix A.

Blaes Environmental subsequently conducted groundwater monitoring and sampling events in December 2002 and March 2003. The results of the groundwater sampling events indicated detectable concentrations of MTBE in each well for each event. Additionally, the March 2003 groundwater sampling event indicated the detection of TPHg at concentrations above the method detection limit, but below the laboratory reporting limit in the groundwater samples collected from monitoring well MW-1. All other analytes were not detected during either sampling event.

Based on the detection of petroleum hydrocarbons in the groundwater during the December 2002 and March 2003 groundwater monitoring events, U-Haul authorized Blaes Environmental to further investigate the extent of petroleum hydrocarbon impacted groundwater at the site. The investigation involved the drilling and installation of groundwater monitoring wells MW-3, MW-4, and MW-5, and collecting groundwater samples for laboratory analyses. Blaes Environmental subsequently conducted groundwater monitoring and sampling events on January 12 & 13, and May 2 & 3, 2005. The results of the January and May 2005 groundwater sampling events indicated concentrations of MTBE detected above laboratory reporting limits in groundwater samples collected from monitoring wells MW-1, MW-2, MW-4, and

MW-5. Additionally, groundwater samples collected from monitor well MW-5 in January 2005 indicated total xylenes at concentrations above method detection limits but below laboratory reporting limits.

At the request of the CRWQCB, quarterly groundwater monitoring was reinitiated in March 2008. The December 2008 monitoring event represents the last of four scheduled monitoring events.

3.0 GROUNDWATER MONITORING ACTIVITIES

A Blaes Environmental representative conducted a groundwater monitoring and sampling event at the site on December 17 & 18, 2008. This section presents a description of the equipment, procedures, and findings of groundwater monitoring and sampling activities conducted at the site.

3.1 GROUNDWATER DEPTH MEASUREMENTS

Blaes Environmental measured the depth to groundwater in monitoring wells MW-1, MW-2, MW-3, MW-4, and MW-5 to the nearest 0.01-foot using a Heron™ water level meter. The water level meter was decontaminated with a Liquinox™ wash and tap water rinse prior to initiating groundwater depth measurements and between each well. The average depth to groundwater on December 17, 2008 was approximately 3.99 feet. Groundwater depth measurements were performed in accordance with Blaes Environmental's groundwater sampling procedures as outlined in Appendix B.

Blaes Environmental calculated the groundwater elevation in each well by subtracting the measured depth to groundwater from the surveyed elevation of the individual well casings. The average groundwater elevation recorded in December 2008 was approximately 875.76 feet above mean sea level. This represents an average increase in groundwater elevation of approximately 0.07 feet since the September 2008 monitoring and sampling event. The average groundwater hydraulic gradient across the site in December 2008 was estimated at 0.0191 feet/foot with a groundwater flow direction to the east-southeast (Figure 4). The gradient and flow direction is similar to that previously observed at the site. It should be noted that the well screen in each monitoring well except MW-3 and MW-4 was submerged and therefore the estimated gradient and flow direction should be considered approximate.

In addition to collecting groundwater level information, Blaes Environmental also collected dissolved oxygen (DO), conductivity, salinity, and temperature data both before, and during purging of the well casings. The DO, conductivity, salinity, and temperature data were obtained using a YSI–85 meter. A summary of the depth to water and dissolved oxygen measurements recorded by Blaes Environmental is provided in Table 1. Copies of the field sheets for the December 2008 groundwater sampling event are provided in Appendix C. A groundwater hydrograph depicting the changes in groundwater elevation over time is provided in Figure 5.

3.2 GROUNDWATER SAMPLING

Prior to groundwater sampling, Blaes Environmental purged a minimum of three casing volumes of water from each monitoring well on December 18, 2008. Blaes Environmental purged each well using a portable, battery-operated well pump. The pump was decontaminated with a Liquinox™ wash and tap water rinse prior to initiating the purging process and between each well. All purged groundwater was stored on-site in a properly labeled DOT-approved 55-gallon drum pending analytical results for proper recycling or disposal.

Blaes Environmental collected groundwater samples from each monitoring well using dedicated disposable bailers on December 18, 2008. Each groundwater sample was decanted from the bailer into laboratory supplied sample containers. The sample containers were sealed with a Teflon-lined cap, labeled, and placed on ice in a cooler. A written record of each sample was entered onto a chain-of-custody document for transport to the analytical laboratory.

3.3 LABORATORY ANALYSIS

Groundwater samples were transported to Test America, Inc. in Irvine, California for laboratory analysis. Each groundwater sample was analyzed for TPHg according to California Department of Health Services (CADHS) Method 8015-Modified and for Volatile Organic Compounds (VOCs – full list including fuel oxygenates) according to U.S. Environmental Protection Agency (EPA) Method 8260B.

Laboratory analytical results of the groundwater samples collected from monitoring wells MW-1, MW-2, MW-4, and MW-5 indicated MTBE was present at concentrations of 17 µg/l, 10 µg/l, 18 µg/l, and 14 µg/l, respectively. No other VOC analytes were detected in any sample collected during this event. No analytes were detected in groundwater samples collected from monitor well MW-3. A summary of the current and historical groundwater laboratory analytical results is presented in Tables 2 and 3, respectively. A copy of the December 2008 laboratory analytical report is included in Appendix D.

4.0 SUMMARY & CLOSURE REQUEST

Laboratory analysis of the groundwater samples collected on December 18, 2008 indicated concentrations of MTBE above laboratory reporting limits in monitoring wells MW-1 (17 μg/l), MW-2 (10 μg/l), MW-4 (18 μg/l), and MW-5 (14 μg/l). No analytes were detected in monitor well MW-3. Concentrations of TPHg or other VOC analytes were not detected above laboratory method reporting limits in any of the groundwater samples collected at the site. Several hydro-concentration graphs depicting water level fluctuations and MTBE concentrations through time are provided in Appendix E.

The current California Drinking Water Standards (CDWS) Maximum Contaminant Level (MCL) for MTBE is 13 μg/l. The City of Agoura Hills municipal water supply is provided by the Las Virgenes Municipal Water District (LVMWD) out of Calabasas, California. The sole source of drinking water supplied by the LVMWD comes from the Metropolitan Water District of Southern California through the California state aqueduct system. All water supplied by the LVMWD is imported because local water supplies are scarce and are generally considered to be of poor quality. The LVMWD does not utilize local groundwater or surface water supplies for municipal drinking water nor is it likely to be used for such purposes in the future.

Previous investigations have indicated a relatively impermeable subsurface dominantly composed of silts and clays. Copies of the soil boring logs associated with each of the five on-site monitoring wells are provided in Appendix F. Additionally, the impacted groundwater at the site is not currently used for domestic or municipal purposes nor is it likely to be used for such purposes in the future and given the subsurface geology, it is likely that the MTBE plume in confined to the site or near site.. The detected concentrations of MTBE have also demonstrated a decreasing trend (Table 3) and therefore do not likely pose a threat to regional groundwater quality. Based on the information obtained during the environmental investigation, the release of petroleum hydrocarbons at the site does not appear to pose a significant risk to human health or the environment. Blaes Environmental, on behalf of U-Haul, is therefore requesting the Los Angeles Regional Water Quality Control Board to review case R-08344 for closure.

5.0 REFERENCES

Blaes Environmental Management, Inc., *Well Installation and Groundwater Monitoring Report.* U-Haul Facility #711-61. February 11, 2005.

Blaes Environmental Management, Inc., *Well Installation and Groundwater Monitoring Report.* U-Haul Facility #711-61. June 20, 2003.

California Department of Water Resources, *California's Groundwater, Bulletin 118 – Russell Valley Groundwater Basin.* October 2003, Update 2/27/04.

Parkinson, David L. & Melinda McCoy (CDM), *Hydrogeology and Aquifer Characteristics, North Santa Monica Bay Watersheds Regional Watershed Implementation Plan and Malibu Creek Bacterial TMDL.* February 1, 2006.

Pinnacle Environmental Technologies, *Underground Storage Tank Removal Report.* U-Haul Facility #711-61. January 18, 1999.

U.S. Geological Survey (USGS), Calabasas & Thousand Oaks Quadrangles, 7.5 Minute Series (topographic), Scale 1:24,000, 1 sheet.

FIGURES

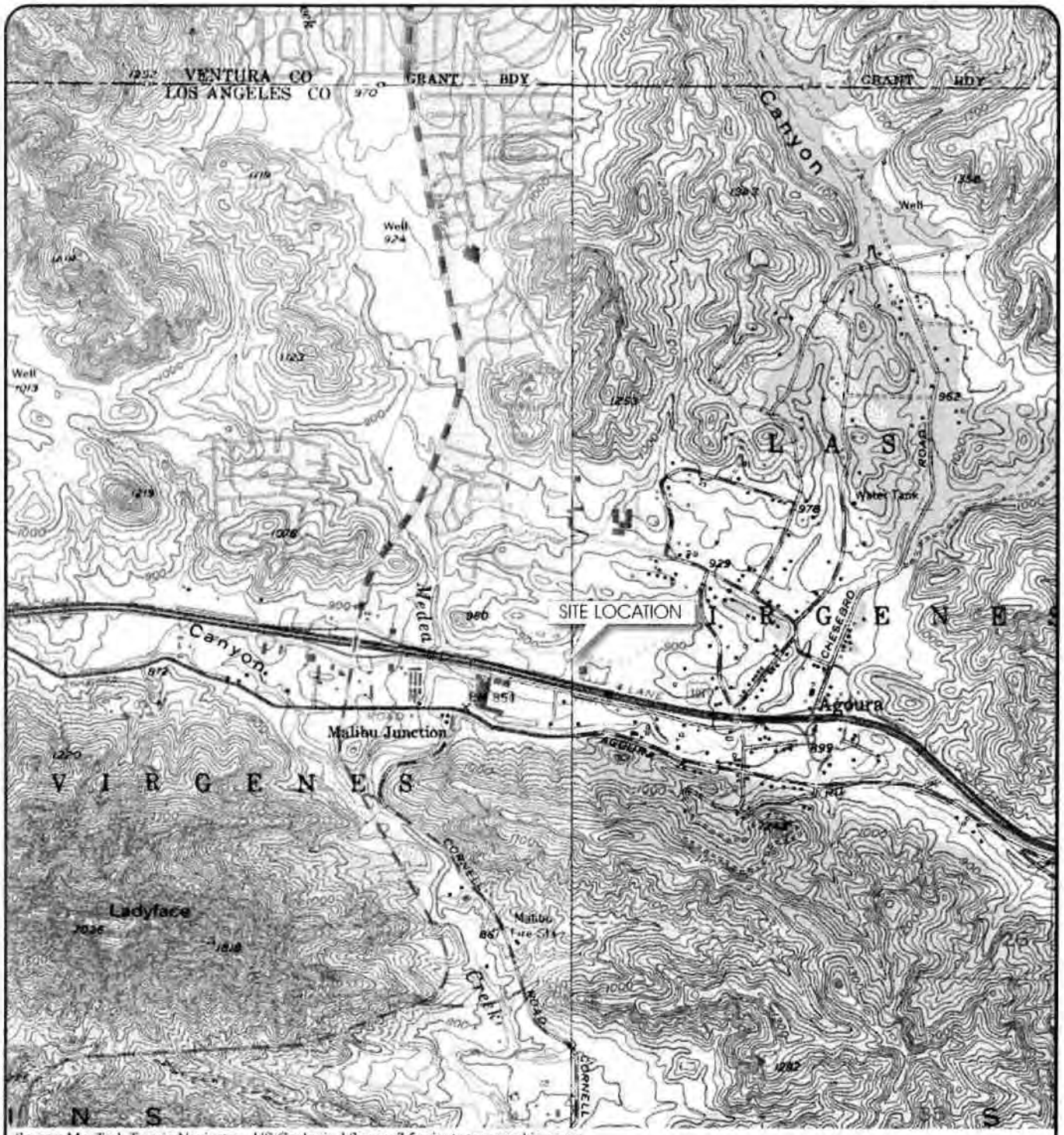

Source: MapTech Terrain Navigator - US Geological Survey 7.5 minute topographic maps:
Left - Thousand Oaks, Calif Quadrangle: 1950, Photo Revised 1981
Right - Calabasas, Calif Quadrangle: 1952, Photo Revised 1967

QUADRANGLE LOCATION

Site Location: T1N, R18W

34° 08' 42.77" North Latitude 118° 45' 01.13" West Longitude

Approximate Scale
1:24,000
1 inch = 2000 feet

0 1000 2000 3000 4000 FEET

BLAES Environmental Management Inc

U-HAUL International, Inc. Phoenix, AZ

U-Haul Facility #711061
28650 Canwood Street
Agoura Hills, California

SITE LOCATION MAP

Apr 2008	Project # 002-71161-04	Figure 1

Public:\Technical\002 U-Haul\71161 Agoura Hills\Fixed Graphics\711061 site.cdr

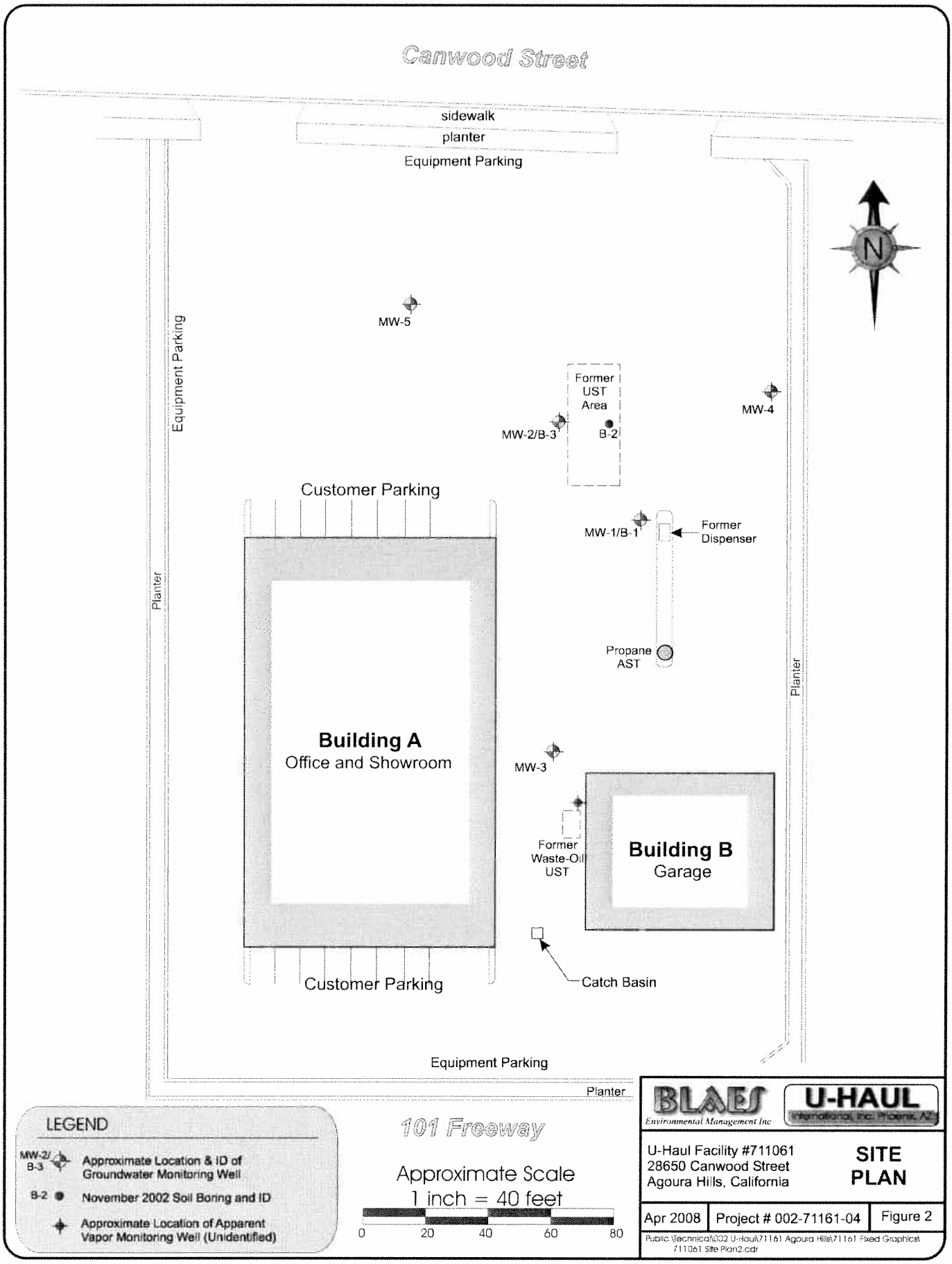
Canwood Street
sidewalk
planter
Equipment Parking
N
MW-5
Equipment Parking
Former UST Area
MW-4
MW-2/B-3
B-2
Customer Parking
MW-1/B-1
Former Dispenser
Planter
Propane AST
Planter
Building A
Office and Showroom
MW-3
Former Waste-Oil UST
Building B
Garage
Catch Basin
Customer Parking
Equipment Parking
Planter
101 Freeway
LEGEND
MW-2/B-3 Approximate Location & ID of Groundwater Monitoring Well
B-2 November 2002 Soil Boring and ID
Approximate Location of Apparent Vapor Monitoring Well (Unidentified)
Approximate Scale
1 inch = 40 feet
0 20 40 60 80
BLAES Environmental Management Inc
U-HAUL International, Inc. Phoenix, AZ
U-Haul Facility #711061
28650 Canwood Street
Agoura Hills, California
SITE PLAN
Apr 2008
Project # 002-71161-04
Figure 2
Public:\Technical\002 U-Haul\71161 Agoura Hills\71161 Fixed Graphics\711061 Site Plan2.cdr



Note: Source Image from Google™, 2008

Approximate Scale
1 inch = 340 feet

0 340 680 FEET

N

BLAES Environmental Management Inc.

U-HAUL International, Inc. (Arizona, Inc.)

U-Haul Facility #711061
28650 Canwood Street
Agoura Hills, California

SITE VICINITY MAP

Apr 2008	Project # 002-71161-04	Figure 3

P:\Technical\002 U-Haul\71161 Agoura Hills\Fixed Graphics\71061 vicinity map.cdr

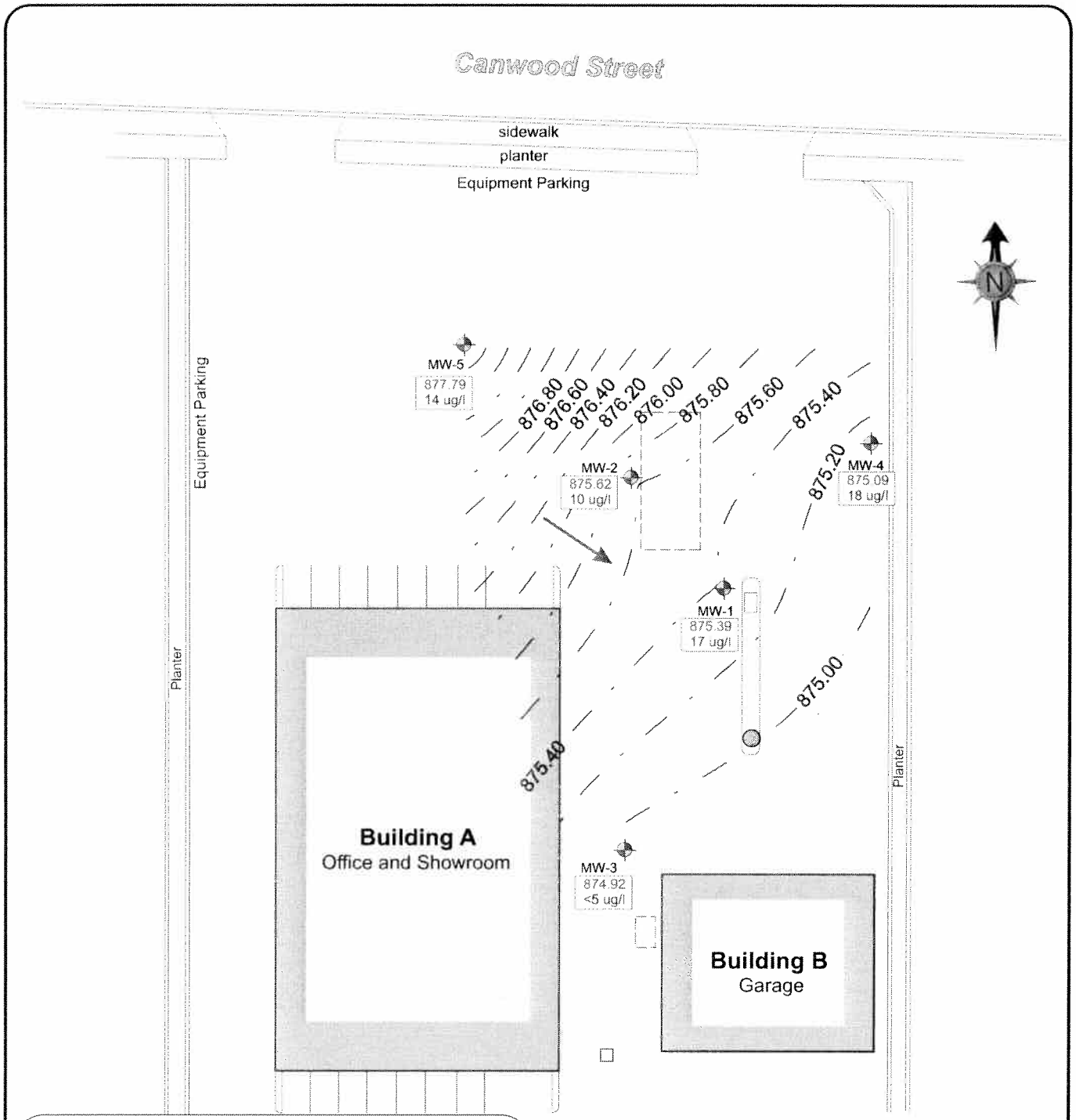

EXPLANATION

MW-1 Monitoring Well Location & ID

Estimated Groundwater Flow Direction
Groundwater Gradient: 0.0191 feet/foot
Groundwater Contour Interval: 0.20 feet

877.79 / 14 ug/l — Groundwater Elevation (feet above mean sea level)
Methyl tert-Butyl Ether (MTBE) Concentration
(Parts Per Billion)

Approximate Scale
1 inch = 40 feet

0 20 40 60 80

BLAES Environmental Management Inc

U-HAUL International, Inc. Phoenix, AZ

U-Haul Facility #711061
28650 Canwood Street
Agoura Hills, California

GROUNDWATER CONTOUR & MTBE CONCENTRATION MAP
December 17, 2008

Dec 2008	Project # 002-71161-04	Figure 4

Public:\Technical\002 U-Haul\71161 Agoura Hills\002-71161-04\
3rd Qtr 2008 gwm\711061 gw Sept 2008.cdr

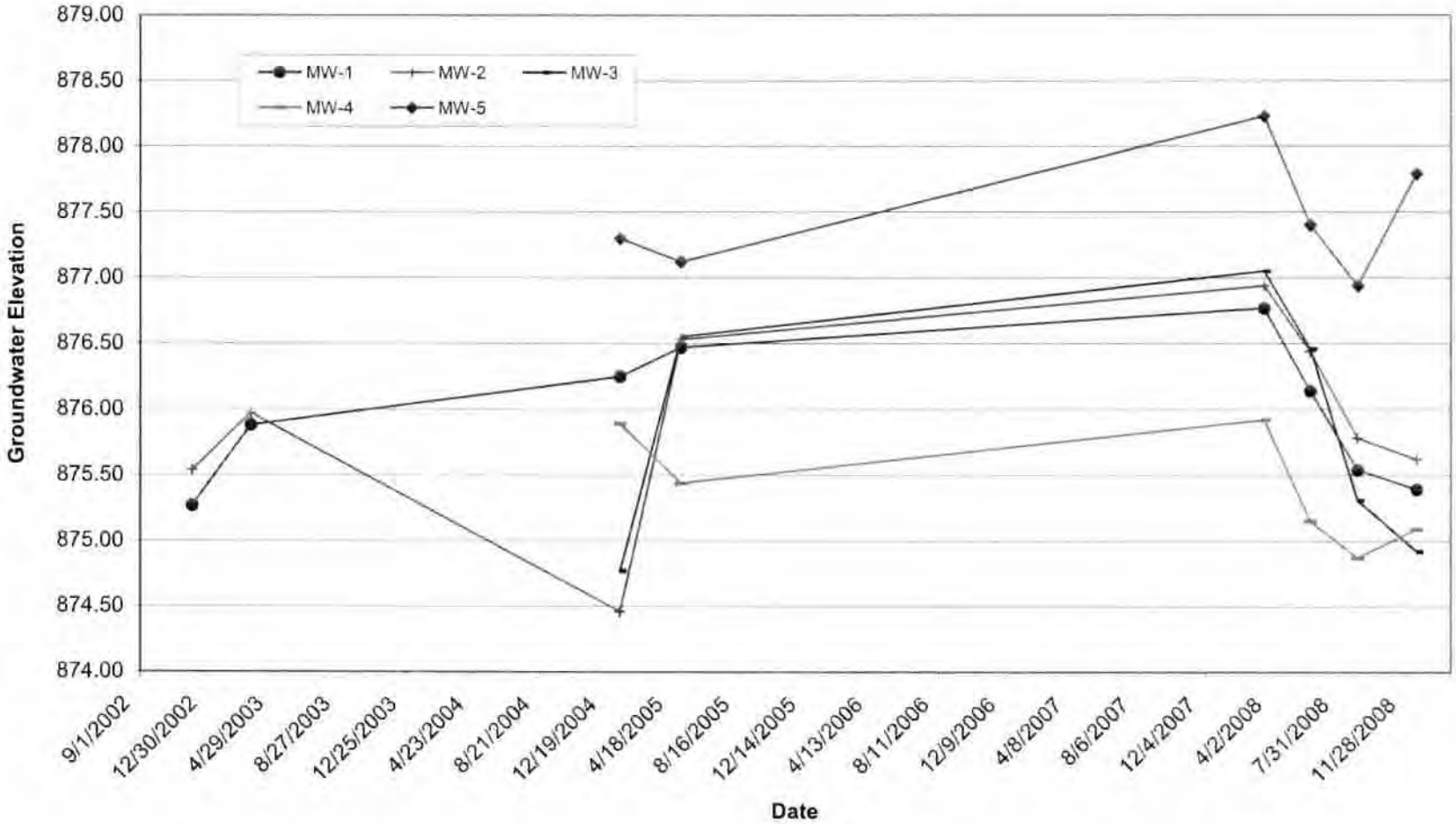

BLAES Environmental Management Inc.

U-HAUL International, Inc. Phoenix, AZ

U-Haul Facility #711061
28650 Canwood Street
Agoura Hills, California

GROUNDWATER HYDROGRAPH

Dec 2008	Project # 002-71161-04	Figure 5

TABLES

TABLE 1

SUMMARY OF GROUNDWATER MONITORING DATA

U-Haul Facility #711061
28650 Canwood Street
Agoura Hills, California

Well ID TOC Elev.	Date	Depth to Water (feet btoc)	GW Elevation (feet amsl)	DO (%)	DO (mg/L)	Salinity (ppt)	Temperature (^{0}C)
MW-1	12/3/2002	4.54	875.27	5.6	0.47	2.4	23.4
879.81	3/19/2003	3.93	875.88	13.0	1.20	--	19.4
	1/12/2005	3.56	876.25	7.0	0.63	--	19.8
scn int: 9 - 34 ft	5/2/2005	3.34	876.47	24.5	2.15	0.9	20.7
	3/18/2008	3.04	876.77	3.0	0.26	2.1	18.9
	6/9/2008	3.67	876.14	2.7	0.22	1.8	22.8
	9/2/2008	4.27	875.54	9.7	0.77	1.9	27.1
	12/17/2008	4.42	875.39	15.1	1.33	1.9	21.3
MW-2	12/3/2002	4.23	875.54	8.9	0.82	2.8	23.7
879.77	3/19/2003	3.80	875.97	14.4	1.30	--	20.6
	1/12/2005	5.31	874.46	4.9	0.43	--	21.6
scn int: 8.5 - 33.5 ft	5/2/2005	3.24	876.53	23.6	2.04	2.5	21.3
	3/18/2008	2.83	876.94	3.6	0.32	2.3	19.7
	6/9/2008	3.33	876.44	35.8	3.18	2.4	23.6
	9/2/2008	3.99	875.78	6.0	0.47	2.4	25.9
	12/17/2008	4.15	875.62	7.5	0.64	2.4	21.8
MW-3	1/12/2005	5.96	874.77	39.4	3.98	--	20.2
880.73	5/2/2005	4.18	876.55	17.7	1.57	2.3	19.8
	3/18/2008	3.68	877.05	4.0	0.36	1.8	18.0
scn int: 3 - 15 ft	6/9/2008	4.27	876.46	6.8	0.58	1.9	21.2
	9/2/2008	5.42	875.31	72.4	6.06	1.9	23.5
	12/17/2008	5.81	874.92	29.3	2.59	1.3	20.6
MW-4	1/12/2005	2.75	875.89	34.2	3.18	--	18.8
878.64	5/2/2005	3.20	875.44	18.3	1.66	3.4	18.4
	3/18/2008	2.72	875.92	13.6	1.28	3.2	16.9
scn int: 3 - 15 ft	6/9/2008	3.49	875.15	10.4	0.76	4.2	20.0
	9/2/2008	3.77	874.87	0.8	0.07	4.3	22.2
	12/17/2008	3.55	875.09	3.9	0.32	4.1	20.5
MW-5	1/12/2005	2.53	877.30	28.7	2.65	--	19.2
879.83	5/2/2005	2.71	877.12	22.7	2.02	3.3	19.4
	3/18/2008	1.60	878.23	4.9	0.44	3.1	19.0
scn int: 3 - 15 ft	6/9/2008	2.43	877.40	6.2	0.62	3.1	20.2
	9/2/2008	2.89	876.94	9.0	0.76	3.2	22.4
	12/17/2008	2.04	877.79	11.1	1.00	3.2	19.8

Notes:

TOC Elev:	Top of (well) Casing Elevation (feet above mean sea level)
feet btoc:	Feet Below the Top of (well) Casing
feet amsl:	Feet Above Mean Sea Level
scn int:	Screen Interval
DO:	Dissolved Oxygen
mg/L:	Milligrams per Liter
ppt:	parts per thousand
^{0}C:	Degrees Celsius
--	Not Measured

TABLE 2

GROUNDWATER LABORATORY ANALYTICAL RESULTS: DECEMBER 18, 2008

U-Haul Facility #711061
28650 Canwood Street
Agoura Hills, California

Well ID	TPHg	BTEX	MTBE	DIPE	ETBE	TAME	TBA	Ethanol	Additional VOCs	Semi-VOCs
MW-1	< 100	<5.0	17	<5.0	<5.0	<5.0	<25	<250	ND	---
MW-2	<100	<5.0	10	<5.0	<5.0	<5.0	<25	<250	ND	---
MW-3	<100	<5.0	<5.0	<5.0	<5.0	<5.0	<25	<250	ND	
MW-4	<100	<5.0	18	<5.0	<5.0	<5.0	<25	<250	ND	---
MW-5	< 100	<5.0	14	<5.0	<5.0	<5.0	<25	<250	ND	---

Note: **All results are reported in µg/l**

µg/L	micrograms per liter (parts per billion)	VOCs	Volatile Organic Compounds
TPHg	Total Petroleum Hydrocarbons (gasoline range)	Semi-VOCs	Semi-Volatile Organic Compounds
BTEX	Benzene, Toluene, Ethylbenzene, & Total Xylenes	ND	Not Detected
MTBE	Methyl-tert-butyl Ether	---	Not Analyzed
DIPE	Di-isopropyl Ether	<	Analyte was not detected above given method reporting limit or detection limit (see laboratory report for limits)
ETBE	Ethyl tert-Butyl Ether		
TAME	tert-Amyl Methyl Ether	(J)	Analyte was detected above method detection limit but below laboratory reporting limit (see laboratory report for limits)
TBA	tert-Butanol		

TABLE 3

SUMMARY OF GROUNDWATER LABORATORY ANALYTICAL RESULTS

U-Haul Facility #711061
28650 Canwood Street
Agoura Hills, California

Well ID	Sample Date	TPHg	Benzene	Toluene	Ethylbenzene	Total Xylenes	MTBE	DIPE	ETBE	TAME	TBA
MW-1	12/4/2002	<100	<5.0	<5.0	<5.0	<5.0	**120**	<5.0	<5.0	<5.0	<25
	3/20/2003	**57 (J)**	<5.0	<5.0	<5.0	<5.0	**77**	<5.0	<5.0	<5.0	<25
	1/13/2005	<100	<5.0	<5.0	<5.0	<5.0	**67**	<5.0	<5.0	<5.0	<25
	5/3/2005	<100	<5.0	<5.0	<5.0	<5.0	**38**	<5.0	<5.0	<5.0	<25
	3/19/2008	**33 (J)**	<5.0	<5.0	<5.0	<5.0	**21**	<5.0	<5.0	<5.0	<25
	6/10/2008	**34 (J)**	<5.0	<5.0	<5.0	<5.0	**29**	<5.0	<5.0	<5.0	<25
	9/3/2008	<100	<5.0	<5.0	<5.0	<5.0	**31**	<5.0	<5.0	<5.0	<25
	12/18/2008	<100	<5.0	<5.0	<5.0	<5.0	**17**	<5.0	<5.0	<5.0	<25
MW-2	12/4/2002	<100	<5.0	<5.0	<5.0	<5.0	**18**	<5.0	<5.0	<5.0	<25
	3/20/2003	<100	<5.0	<5.0	<5.0	<5.0	**19**	<5.0	<5.0	<5.0	<25
	1/13/2005	<100	<5.0	<5.0	<5.0	<5.0	**17**	<5.0	<5.0	<5.0	<25
	5/3/2005	<100	<5.0	<5.0	<5.0	<5.0	**18**	<5.0	<5.0	<5.0	<25
	3/19/2008	<100	<5.0	<5.0	<5.0	<5.0	**13**	<5.0	<5.0	<5.0	<25
	6/10/2008	<100	<5.0	<5.0	<5.0	<5.0	**14**	<5.0	<5.0	<5.0	<25
	9/3/2008	<100	<5.0	<5.0	<5.0	<5.0	**16**	<5.0	<5.0	<5.0	<25
	12/18/2008	<100	<5.0	<5.0	<5.0	<5.0	**10**	<5.0	<5.0	<5.0	<25
MW-3	1/13/2005	<100	<5.0	<5.0	<5.0	<5.0	<5.0	<5.0	<5.0	<5.0	<25
	5/3/2005	<100	<5.0	<5.0	<5.0	<5.0	<5.0	<5.0	<5.0	<5.0	<25
	3/19/2008	<100	<5.0	<5.0	<5.0	<5.0	<5.0	<5.0	<5.0	<5.0	<25
	6/10/2008	<100	<5.0	<5.0	<5.0	<5.0	<5.0	<5.0	<5.0	<5.0	<25
	9/3/2008	<100	<5.0	<5.0	<5.0	<5.0	<5.0	<5.0	<5.0	<5.0	<25
	12/18/2008	<100	<5.0	<5.0	<5.0	<5.0	<5.0	<5.0	<5.0	<5.0	<25
MW-4	1/13/2005	<100	<5.0	<5.0	<5.0	<5.0	**22**	<5.0	<5.0	<5.0	<25
	5/3/2005	<100	<5.0	<5.0	<5.0	<5.0	**10**	<5.0	<5.0	<5.0	<25
	3/19/2008	<100	<5.0	<5.0	<5.0	<5.0	**15**	<5.0	<5.0	<5.0	<25
	6/10/2008	<100	<5.0	<5.0	<5.0	<5.0	**21**	<5.0	<5.0	<5.0	<25
	9/3/2008	<100	<5.0	<5.0	<5.0	<5.0	**26**	<5.0	<5.0	<5.0	<25
	12/18/2008	<100	<5.0	<5.0	<5.0	<5.0	**18**	<5.0	<5.0	<5.0	<25
MW-5	1/13/2005	<100	<5.0	<5.0	<5.0	**1.0 (J)**	**23**	<5.0	<5.0	<5.0	<25
	5/3/2005	<100	<5.0	<5.0	<5.0	<5.0	**18**	<5.0	<5.0	<5.0	<25
	3/19/2008	**28 (J)**	<5.0	<5.0	<5.0	<5.0	**25**	<5.0	<5.0	<5.0	<25
	6/10/2008	<100	<5.0	<5.0	<5.0	<5.0	**16**	<5.0	<5.0	<5.0	<25
	9/3/2008	<100	<5.0	<5.0	<5.0	<5.0	**18**	<5.0	<5.0	<5.0	<25
	12/18/2008	<100	<5.0	<5.0	<5.0	<5.0	**14**	<5.0	<5.0	<5.0	<25

Note: **All results are reported in µg/l**

µg/L	micrograms per liter (parts per billion)	<	Analyte was not detected above given method reporting limit or laboratory detection limit (see laboratory report for limits).
TPHg	Total Petroleum Hydrocarbons (gasoline range)		
MTBE	Methyl-tert-butyl Ether		
DIPE	Di-isopropyl Ether	(J)	Analyte was detected above method detection limit but below laboratory reporting limit (see laboratory report for limits). The given concentration is estimated and may not be accurate.
ETBE	Ethyl tert-Butyl Ether		
TAME	tert-Amyl Methyl Ether		
TBA	tert-Butanol		

APPENDIX A

SOIL LABORATORY SUMMARY TABLES

TABLE 1

Summary of Analytical Results for Soil Samples

U-Haul Rental Center # 711-61
28650 Canwood Road
Agoura Hills, California

SAMPLE NUMBER	SAMPLE LOCATION	TRPH	TPHG	BENZENE	TOLUENE	ETHYLBENZENE	XYLENES	MTBE
		EPA 418.1	EPA 8015M	EPA 8020				
T1-1	2' into native material below gasoline UST	NA	ND < 10	ND < 0.005	ND < 0.005	ND < 0.005	ND < 0.015	ND < 0.1
T1-2	2' into native material below gasoline UST	NA	ND < 10	ND < 0.005	ND < 0.005	ND < 0.005	ND < 0.015	ND < 0.1
T2-1	2' into native material below waste-oil UST	ND < 10	NA	ND < 0.005	ND < 0.005	ND < 0.005	ND < 0.015	ND < 0.1
D1	2' into native material below dispenser	NA	**140**	**0.011**	**0.239**	**2.553**	**14.356**	**0.7**
L1	2' below product line	NA	ND < 10	ND < 0.005	ND < 0.005	ND < 0.005	ND < 0.015	ND < 0.1

TRPH - total recoverable petroleum hydrocarbons
TPHG - gasoline-range total petroleum hydrocarbons
MTBE - methyl tertiary-butyl ether
NA - not analyzed
ND - not detected above the given detection limit
All concentrations in milligrams per kilogram/parts per million

TABLE 2
SUMMARY OF SOIL LABORATORY ANALYTICAL RESULTS

U-Haul Facility 711-61
28650 Canwood Street
Agoura Hills, California

Sample	EPA 5035 GC/MS (ug/kg)	EPA 8260B (ug/kg)					
ID	VFH	DIPE	ETBE	TAME	BTEX	MTBE	TBA
B1-5	< 430	< 4.0	< 4.0	< 4.0	< 1.6	< 4.0	< 40
B1-10	< 410	< 4.1	< 4.1	< 4.1	< 1.6	**23**	< 41
B1-15	< 440	< 5.0	< 5.0	< 5.0	< 2.0	< 5.0	< 50
B1-20	< 500	< 4.4	< 4.4	< 4.4	< 1.8	< 4.4	< 44
B1-25	< 500	< 5.0	< 5.0	< 5.0	< 2.0	< 5.0	< 50
B1-30	< 500	< 5.0	< 5.0	< 5.0	< 2.0	< 5.0	< 50
B1-35	< 560	< 5.0	< 5.0	< 5.0	< 2.0	< 5.0	< 50
B3-20	< 500	< 4.2	< 4.2	< 4.2	< 1.7	< 4.2	< 42
B3-25	< 500	< 5.0	< 5.0	< 5.0	< 2.0	< 5.0	< 50
B3-30	< 500	< 5.0	< 5.0	< 5.0	< 2.0	< 5.0	< 50
B3-35	< 500	< 5.0	< 5.0	< 5.0	< 2.0	< 5.0	< 50

Notes:

<: Analyte not detected at or above the given reporting limit
VFH: Volatile Fuel Hydrocarbons
DIPE: Di-isopropyl Ether
ETBE: Ethyl tert-Butyl Ether
TAME: tert-Amyl Methyl Ether
BTEX: Benzene, Toluene, Ethylbenzene, Total Xylenes
MTBE: Methyl tert-butyl Ether
TBA: tert-Butanol

REQUEST FOR LOW RISK CASE CLOSURE REPORT

CRWQCB CASE NO. R-08344

U-HAUL FACILITY #711061
28650 CANWOOD STREET
AGOURA HILLS, CALIFORNIA 91301

***Prepared For*:**

AMERCO®
REAL ESTATE COMPANY

U-HAUL INTERNATIONAL, INC.
2727 NORTH CENTRAL AVENUE, SUITE 500
PHOENIX, ARIZONA 85004

***Prepared By*:**

BLAES ENVIRONMENTAL MANAGEMENT, INC.
1433 NORTH THIRD AVENUE
PHOENIX, ARIZONA 85003

***Submitted To*:**

CALIFORNIA REGIONAL WATER QUALITY CONTROL BOARD
LOS ANGELES REGION
320 WEST 4TH STREET, SUITE 200
LOS ANGELES, CALIFORNIA 90013

BLAES PROJECT/PROPOSAL #002-71161-04

February 10, 2009

This Request for Low-Risk Case Closure Report has been prepared by Blaes Environmental Management, Inc. for the exclusive use of Amerco Real Estate Company/U-Haul International, Inc. as it pertains to U-Haul Facility #711061 located at 28650 Canwood Street in Agoura Hills, California. Our professional services have been performed using that degree of care and skill ordinarily exercised under similar circumstances by other geologists, engineers, and environmental consultants practicing in this field. No other warranty, express or implied, is made as to the professional advice in this report. *Any use of or reliance on this report by a third party shall be at such a party's sole risk.*

Blaes Environmental Management, Inc. can offer no assurances and assumes no responsibility for site conditions or activities outside the scope of the inquiry requested by Amerco Real Estate Company/U-Haul International, Inc. as outlined in this document. It should be understood by all parties that Blaes Environmental Management, Inc. has relied on the accuracy of documents, oral information, and other materials, services, and information provided by Amerco Real Estate Company/U-Haul International, subcontractors, and other associated parties. Any subsequent modification, revision, or verification of this report must be provided in writing by Blaes Environmental Management, Inc.

All work associated with this report was conducted under the supervision of a State of California Registered Professional Geologist.

Sincerely,

Kenneth Hamilton, PG
Senior Geologist / Project Manager
CA Professional Geologist No. 7974

Steven Woodhull, PG
Senior Geologist
CA Professional Geologist No. 8235

Blaes Project #002-71161-04



TABLE OF CONTENTS

Section **Page**

1.0 INTRODUCTION **1**

2.0 SITE BACKGROUND **2**
2.1 SITE LOCATION AND DESCRIPTION 2
2.2 SURROUNDING LAND USE 2
2.3 LOCAL HYDROLOGY 2
2.4 GENERAL LITHOLOGY OF THE SITE 3
2.5 SUMMARY OF UST REMOVAL ACTIVITIES 3
2.6 SUMMARY OF PREVIOUS ENVIRONMENTAL INVESTIGATIONS 4
2.6.1 Initial Site Assessment: 2002 - 2003 4
2.6.2 Additional Site Assessment: 2005 6
2.6.3 Groundwater Monitoring: 2008 6

3.0 SUMMARY & CLOSURE REQUEST **8**

4.0 REFERENCES **9**

FIGURES

Figure 1. Site Location Map
Figure 2. Site Plan
Figure 3. Site Vicinity Map
Figure 4. Groundwater Contour & MTBE Concentration Map: March 2008
Figure 5. Groundwater Contour & MTBE Concentration Map: June 2008
Figure 6. Groundwater Contour & MTBE Concentration Map: September 2, 2008
Figure 7. Groundwater Contour & MTBE Concentration Map: December 17, 2008
Figure 8. Groundwater Hydrograph

TABLES

Table 1. UST Removal Soil Laboratory Analytical Results: October 1998
Table 2. UST Excavation Groundwater Laboratory Analytical Results: October 1998
Table 3. Summary of Soil Laboratory Analytical Results: November 26, 2002
Table 4. Summary of Groundwater Laboratory Analytical Results
Table 5. Summary of Groundwater Monitoring Data

APPENDICES

Appendix A. Well Construction Diagrams / Soil Boring Logs
Appendix B. Hydro-Concentration Graphs

1.0 INTRODUCTION

This report documents the findings of previous environmental investigations related to the release of petroleum hydrocarbons from a former underground storage tank (UST) fuel system at U-Haul Facility #711061 (hereafter referred to as the site). The site is located at 28650 Canwood Street in Agoura Hills, California (Figure 1). Based on the information obtained during the environmental investigations, the release of petroleum hydrocarbons at the site does not appear to pose a significant risk to human health or the environment. Blaes Environmental, on behalf of Amerco Real Estate Company/U-Haul International (U-Haul), is therefore requesting the Los Angeles Regional Water Quality Control Board (RWCQB) to review case R-08344 for low-risk closure.

2.0 SITE BACKGROUND

2.1 SITE LOCATION AND DESCRIPTION

The site is located in western Los Angeles County in a mixed commercial and residential area within the City of Agoura Hills. The property has a general commercial zoning designation that is intended for non-residentially oriented development. The site is located on the south side of Canwood Street and lies approximately 0.65 miles east of the intersection of Canwood Street and Kanan Road (Malibu Junction). The property consists of one legal parcel (2048-012-015) that contains a total land area of approximately 1.19 acres. The site is generally flat with a slight slope on the northern edge of the property towards Canwood Street.

The site consists of a concrete paved lot with two existing single-story buildings that are used as an office-showroom and a separate shop/truck wash facility. U-Haul has owned the property since May 1989. The surface elevation of the site is approximately 880 feet above Mean Sea Level (MSL). The site features are shown on the site plan provided as Figure 2.

2.2 SURROUNDING LAND USE

The area surrounding the site consists of a mixture of commercial businesses and residential developments. The property directly west of the site consists of a furniture and upholstery business. The property directly east of the site consists of a large imported rug retail store. North of the site, across Canwood Street, is generally vacant land with scattered private residences. The southern border of the site is marked by the Ventura Freeway (US Highway 101). The area surrounding the site is shown on the vicinity map provided as Figure 3.

2.3 LOCAL HYDROLOGY

The site is located within the Malibu Creek Watershed which is the largest watershed within the North Santa Monica Bay Watershed system. The nearest surface water feature is located approximately 0.4 miles west of the site and consists of southward flowing Madea Creek. Madea Creek drains into Malibu Lake approximately four miles to the south.

The site is located near the southeastern edge of the Russell Valley Groundwater Basin (RVGB). The RVGB encompasses approximately 3,100 acres and consists of a relatively shallow alluvial aquifer lying on top of fractured Conejo Formation volcanic rocks. The basin is bounded by semi-permeable rocks of the Santa Monica Mountains and is bordered on the west by the Thousand Oaks Groundwater Basin. On-site monitoring wells were initially installed in November 2002. Based on previous investigations, the depth to groundwater beneath the site ranges from approximately 1.60 to 5.96 feet below the ground surface (bgs). The groundwater gradient generally flows in an easterly direction.

2.4 GENERAL LITHOLOGY OF THE SITE

The site is located in an area composed predominantly of Quaternary-age alluvium underlain by Tertiary-age volcanic and intrusive igneous rock of the Conejo Volcanic Formation which forms the core of the Santa Monica Mountains, and underlies much of the Malibu Creek Watershed. Based on previous drilling investigations conducted at the site, subsurface sediments consist predominantly of clay and silt down to a depth of approximately 35-feet bgs.

2.5 SUMMARY OF UST REMOVAL ACTIVITIES

In October 1998, Pinnacle Environmental Technologies (Pinnacle) of Foothill Ranch, California and McCarran/Treat Environmental (McCarran/Treat) conducted a tank removal program at the site. The program involved the removal of one 12,000-gallon gasoline UST, one 550-gallon waste-oil UST, the associated product piping, and a single dispenser. Both the gasoline and waste-oil UST were of fiberglass construction and were reported to be in good condition with no noticeable cracks or holes. During the removal of the gasoline UST, groundwater was observed in the base of the excavation at approximately 10-feet bgs. Laboratory analytical results of a water sample collected from the excavation indicated the presence of gasoline range total petroleum hydrocarbons (TPHg), benzene, toluene, ethylbenzene, xylenes (BTEX), and Methyl tert-butyl Ether (MTBE). As an initial mitigating measure approximately 3,170 gallons of water was pumped from the excavation for disposal.

Two soil samples were collected from the former gasoline UST excavation and additional soil samples were collected from below the former waste-oil UST excavation, the dispenser island, and the product piping. Laboratory analytical results indicated detectable concentrations of TPHg, BTEX, and MTBE from the soil sample collected below the former fuel dispenser. The soil samples collected from beneath

both former USTs and the product piping did not contain any detectable concentrations of petroleum hydrocarbons. Following tank removal activities, the UST excavations were backfilled with excavated pea gravel and imported clean fill material. The USTs were not replaced. A summary of the soil and groundwater laboratory analytical results from the UST closure program is provided in Tables 1 and 2, respectively.

2.6 SUMMARY OF PREVIOUS ENVIRONMENTAL INVESTIGATIONS

2.6.1 Initial Site Assessment: 2002 - 2003

Based on the detection of petroleum hydrocarbons in the soil and groundwater during the tank removal program, U-Haul authorized Blaes Environmental to investigate the impact of petroleum hydrocarbon concentrations in groundwater at the site. The investigation involved the drilling of three soil borings, converting two soil borings to groundwater monitoring wells (MW-1 and MW-2), and collecting soil and groundwater samples for laboratory analyses.

Three soil borings were drilled at the site on November 22, 2002. Soil boring B-1 was drilled approximately seven feet west of the former dispenser island, soil boring B-2 was drilled within the former fuel UST excavation, and soil boring B-3 was drilled approximately two feet west of the former fuel UST excavation (Figure 2). Soil borings B-1 and B-3 were each drilled to a depth of approximately 35 feet bgs. Soil boring B-2 was drilled to a depth of approximately 10 feet bgs. Subsurface sediments encountered in soil borings B-1 and B-3 consisted of silt and clay of low plasticity. Blaes Environmental noted the retrieved soil samples from each sample interval in the B-1 and B-3 borings appeared dry with no discernable moisture.

Based on the tank removal program, the depth to groundwater had been estimated at approximately 10 feet bgs and therefore the well installation scope of work called for installing monitoring wells to approximately 35 feet bgs. Upon reaching the target depth in boring B-1, the augers and collected soil samples appeared completely dry. Blaes Environmental instructed the drilling company to remove all augers from the B-1 boring to observe if groundwater would eventually seep into the boring. The drilling company was subsequently instructed to commence drilling at the location of the B-2 boring within the former fuel UST excavation. Given the hard clay and silt substrate, the B-1 boring remained completely open with no collapse after removing all augers.

Groundwater was encountered in the B-2 boring at approximately five feet bgs. Boring B-2 was drilled within the area formerly containing the fuel UST. Because the fuel UST excavation had been backfilled with pea gravel and sand, and given the surrounding clay substrate, Bales Environmental considered that the former UST excavation area may have been acting like a "bath tub" in which surface water had collected within the former excavation area and was confined by the surrounding clay and silt. Blaes Environmental therefore instructed the drilling company to begin drilling the B-3 soil boring. Boring B-3 was positioned approximately two feet west of the former fuel UST excavation. Similar to boring B-1, the B-3 boring consisted of clay and silt that contained no discernable moisture content.

Soil samples were collected from soil borings B-1 and B-3 at five-foot depth intervals. Soil samples were not collected from soil boring B-2 because this boring was drilled through the former UST excavation and not in native soil. Each soil sample collected from boring B-1 and the samples collected from below 15 feet bgs (below the bottom of the former UST excavation) in boring B-3 were submitted to a laboratory for analysis. Soil samples were analyzed for volatile fuel hydrocarbons (VFH) according to EPA Method 5035/GCMS and for BTEX and fuel oxygenates according to EPA Method 8260B. Soil laboratory analysis indicated a detection of 23 micrograms per kilogram (µg/kg) MTBE at approximately 10 feet bgs in soil boring B-1 (MW-1). No other analytes were detected in any of the submitted soil samples. The November 2002 soil laboratory analytical results are summarized in Table 3.

Upon completion of the B-3 soil boring, Blaes Environmental lowered a groundwater depth meter down the B-1 and B-3 soil borings. Approximately six inches of water had accumulated in the base of each boring. Blaes Environmental therefore instructed the drilling company to convert soil borings B-1 and B-3 into groundwater monitoring wells MW-1 and MW-2, respectively. A copy of the well construction diagrams and soil boring logs are included in Appendix A.

Blaes Environmental subsequently conducted groundwater monitoring and sampling events in December 2002 and March 2003. The results of the groundwater sampling events indicated detectable concentrations of MTBE in each well for each event. Additionally, the March 2003 groundwater sampling event indicated the detection of TPHg at concentrations above the method detection limit, but below the laboratory reporting limit in the groundwater samples collected from monitoring well MW-1.

All other analytes were not detected during either sampling event. A summary of groundwater laboratory analytical results is provided in Table 4.

2.6.2 Additional Site Assessment: 2005

Based on the detection of petroleum hydrocarbons in the groundwater during the December 2002 and March 2003 groundwater monitoring events, U-Haul authorized Blaes Environmental to further investigate the extent of petroleum hydrocarbon impacted groundwater at the site. Blaes Environmental and a drilling subcontractor drilled three soil borings at the site for the installation of groundwater monitoring wells MW-3, MW-4, and MW-5 on January 4, 2005. Based on the previous groundwater investigation, the depth to groundwater was determined to be approximately five feet bgs. The new groundwater monitoring wells were installed to 15-feet bgs. At the boring locations for monitoring wells MW-3 and MW-5, the target depths of the borings were reached without immediately encountering groundwater. At the location of monitoring well MW-4, groundwater was encountered at a depth of approximately five feet bgs. Soil samples were not collected for laboratory analysis during the drilling of MW-3, MW-4 and MW-5. Copies of the well construction diagrams and soil boring logs are provided in Appendix A.

Blaes Environmental subsequently conducted groundwater monitoring and sampling events in January and May 2005. The results of the groundwater sampling events indicated concentrations of MTBE detected above laboratory reporting limits in groundwater samples collected from monitoring wells MW-1, MW-2, MW-4, and MW-5. Additionally, groundwater samples collected from monitor well MW-5 in January 2005 indicated total xylenes at concentrations above method detection limits but below laboratory reporting limits. A summary of groundwater laboratory analytical results is provided in Table 4.

2.6.3 Groundwater Monitoring: 2008

At the request of the CRWQCB, quarterly groundwater monitoring was reinitiated in March 2008. Quarterly groundwater sampling events were conducted in March, June, September, and December 2008. During each monitoring event, Blaes Environmental measured the depth to groundwater in each monitoring well to the nearest 0.01-foot using a water level meter. The average depth to groundwater in calendar 2008 was approximately 3.57 feet below the top of individual well casings which equates to an

average groundwater elevation of approximately 876.19 feet above mean sea level. A summary of the historical groundwater monitoring data is included in Table 5.

The average groundwater hydraulic gradient across the site in 2008 was approximately 0.0207 feet/foot. The groundwater flow direction was dominantly to the east with southeastern vectors. Groundwater contour maps for the March, June, September, and December 2008 monitoring events are provided as Figures 4, 5, 6, and 7, respectively. A groundwater hydrograph depicting the changes in groundwater elevation over time is provided as Figure 8.

Groundwater samples collected during the quarterly monitoring events were transported to Test America, Inc. in Irvine, California for laboratory analysis. Each groundwater sample was analyzed for TPHg according to California Department of Health Services (CADHS) Method 8015-Modified and for Volatile Organic Compounds (VOCs – full list including fuel oxygenates) according to U.S. Environmental Protection Agency (EPA) Method 8260B.

Laboratory analytical results of the groundwater samples collected from monitoring wells MW-1, MW-2, MW-4, and MW-5 during each monitoring event indicated concentrations of MTBE. The highest MTBE concentration reported in calendar 2008 was 31 µg/L detected in monitoring well MW-1 during the September 2008 monitoring event. No other VOC analytes were detected in any sample collected during calendar 2008 and no analytes have been detected in groundwater samples collected from monitor well MW-3. A summary of the historical groundwater laboratory analytical results is included in Table 4. Several hydro-concentration graphs depicting water level fluctuations and MTBE concentrations through time are provided in Appendix B.

3.0 SUMMARY & CLOSURE REQUEST

The current California Drinking Water Standards (CDWS) Maximum Contaminant Level (MCL) for MTBE is 13 µg/l. The City of Agoura Hills municipal water supply is provided by the Las Virgenes Municipal Water District (LVMWD) out of Calabasas, California. The sole source of drinking water supplied by the LVMWD comes from the Metropolitan Water District of Southern California through the California state aqueduct system. All water supplied by the LVMWD is imported because local water supplies are scarce and are generally considered to be of poor quality. The LVMWD does not utilize local groundwater or surface water supplies for municipal drinking water nor is it likely to be used for such purposes in the future.

Previous investigations have indicated a relatively impermeable subsurface dominantly composed of silts and clays. Given the subsurface geology, it is likely that the MTBE plume in confined to the site or near site. Copies of the soil boring logs associated with each of the five on-site monitoring wells are provided in Appendix A. Additionally, the impacted groundwater at the site is not currently used for domestic or municipal purposes nor is it likely to be used for such purposes in the future. The detected concentrations of MTBE have also demonstrated a generally decreasing trend (Table 4) and therefore do not likely pose a threat to regional groundwater quality. Based on the information obtained during the environmental investigation, the release of petroleum hydrocarbons at the site does not appear to pose a significant risk to human health or the environment. Blaes Environmental, on behalf of U-Haul, is therefore requesting the Los Angeles Regional Water Quality Control Board to review case R-08344 for low-risk closure.

4.0 REFERENCES

Blaes Environmental Management, Inc., *Groundwater Monitoring and Sampling Report-Fourth Quarter 2008*. U-Haul Facility #711-61. January 8, 2009.

Blaes Environmental Management, Inc., *Groundwater Monitoring and Sampling Report-Third Quarter 2008*. U-Haul Facility #711-61. September 19, 2008.

Blaes Environmental Management, Inc., *Groundwater Monitoring and Sampling Report-Second Quarter 2008*. U-Haul Facility #711-61. July 8, 2008.

Blaes Environmental Management, Inc., *Groundwater Monitoring and Sampling Report-First Quarter 2008*. U-Haul Facility #711-61. April 4, 2008.

Blaes Environmental Management, Inc., *Well Installation and Groundwater Monitoring Report*. U-Haul Facility #711-61. February 11, 2005.

Blaes Environmental Management, Inc., *Well Installation and Groundwater Monitoring Report*. U-Haul Facility #711-61. June 20, 2003.

California Department of Water Resources, *California's Groundwater, Bulletin 118 – Russell Valley Groundwater Basin*. October 2003, Update 2/27/04.

Parkinson, David L. & Melinda McCoy (CDM), *Hydrogeology and Aquifer Characteristics, North Santa Monica Bay Watersheds Regional Watershed Implementation Plan and Malibu Creek Bacterial TMDL*. February 1, 2006.

Pinnacle Environmental Technologies, *Underground Storage Tank Removal Report*. U-Haul Facility #711-61. January 18, 1999.

U.S. Geological Survey (USGS), Calabasas & Thousand Oaks Quadrangles, 7.5 Minute Series (topographic), Scale 1:24,000, 1 sheet.

FIGURES

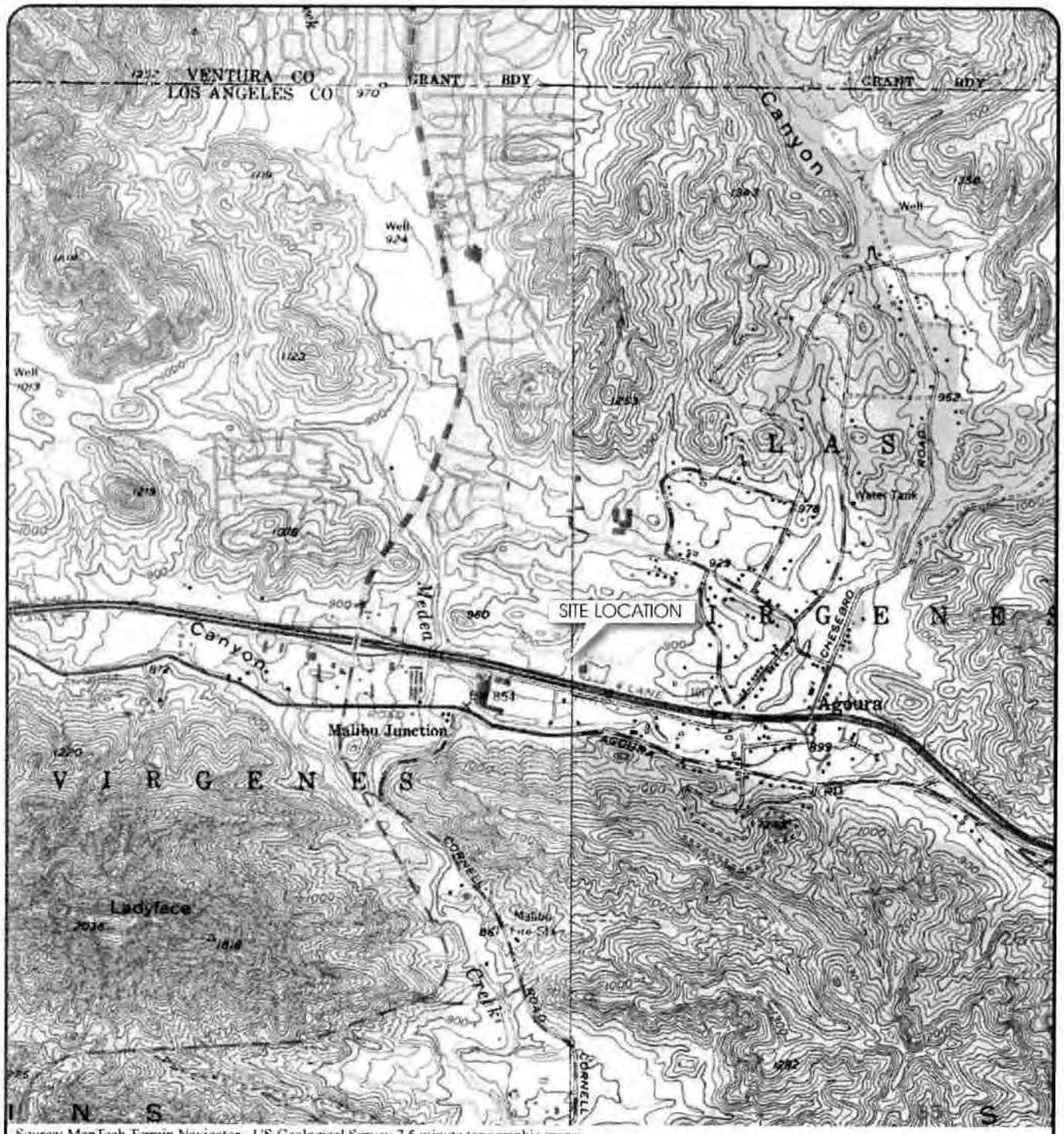

Source: MapTech Terrain Navigator - US Geological Survey 7.5 minute topographic maps:
Left - Thousand Oaks, Calif Quadrangle: 1950, Photo Revised 1981
Right - Calabasas, Calif Quadrangle: 1952, Photo Revised 1967

QUADRANGLE LOCATION

Site Location: T1N, R18W

34° 08' 42.77" North Latitude 118° 45' 01.13" West Longitude

Approximate Scale
1:24,000
1 inch = 2000 feet

0 1000 2000 3000 4000 FEET

N

BLAES Environmental Management Inc

U-HAUL International Inc. Phoenix, AZ

U-Haul Facility #711061
28650 Canwood Street
Agoura Hills, California

SITE LOCATION MAP

Apr 2008	Project # 002-71161-04	Figure 1

Public:\Technical\002 U-Haul\71161 Agoura Hills\Fixed Graphics\711061 sm.cdr

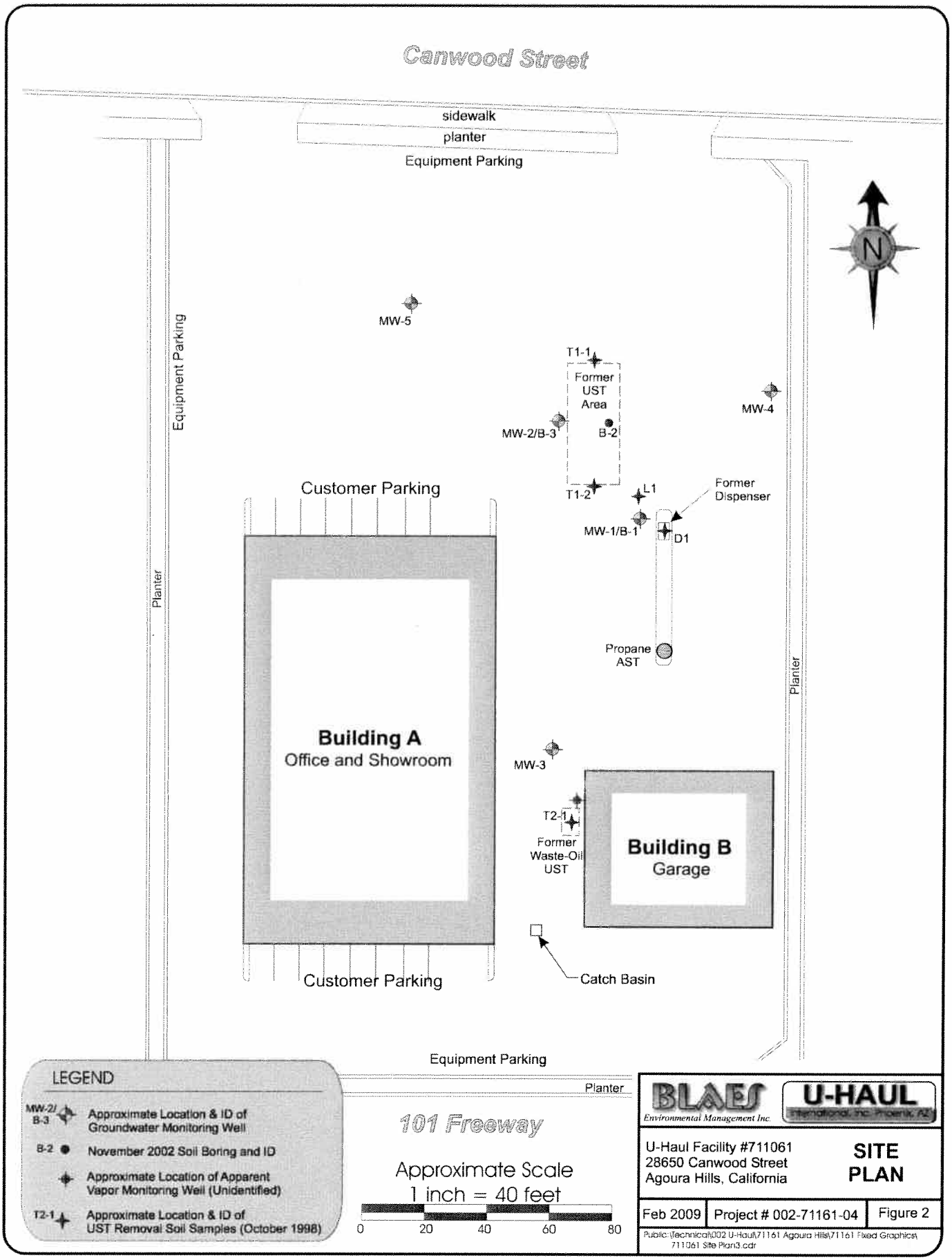
Canwood Street
sidewalk
planter
Equipment Parking
Equipment Parking
Planter
MW-5
T1-1
Former UST Area
MW-2/B-3
B-2
T1-2
MW-4
L1
Former Dispenser
MW-1/B-1
D1
Customer Parking
Building A
Office and Showroom
Propane AST
Planter
MW-3
T2-1
Former Waste-Oil UST
Building B
Garage
Catch Basin
Customer Parking
Equipment Parking
Planter
101 Freeway
N
LEGEND
MW-2/B-3 Approximate Location & ID of Groundwater Monitoring Well
B-2 November 2002 Soil Boring and ID
Approximate Location of Apparent Vapor Monitoring Well (Unidentified)
T2-1 Approximate Location & ID of UST Removal Soil Samples (October 1998)
Approximate Scale
1 inch = 40 feet
0 20 40 60 80
BLAES Environmental Management Inc.
U-HAUL International, Inc. Phoenix, AZ
U-Haul Facility #711061
28650 Canwood Street
Agoura Hills, California
SITE PLAN
Feb 2009
Project # 002-71161-04
Figure 2
Public:\Technical\002 U-Haul\71161 Agoura Hills\71161 Fixed Graphics\711061 Site Plan3.cdr



Note: Source Image from Google™, 2008

Approximate Scale
1 inch = 340 feet

0 340 680 FEET

N

BLAES Environmental Management Inc.

U-HAUL International Inc., Phoenix, AZ

U-Haul Facility #711061
28650 Canwood Street
Agoura Hills, California

SITE VICINITY MAP

Apr 2008	Project # 002-71161-04	Figure 3

Public:\Technical\002 U-Haul\71161 Agoura Hills\Fired Graphics\711061 vicinity map.cdr

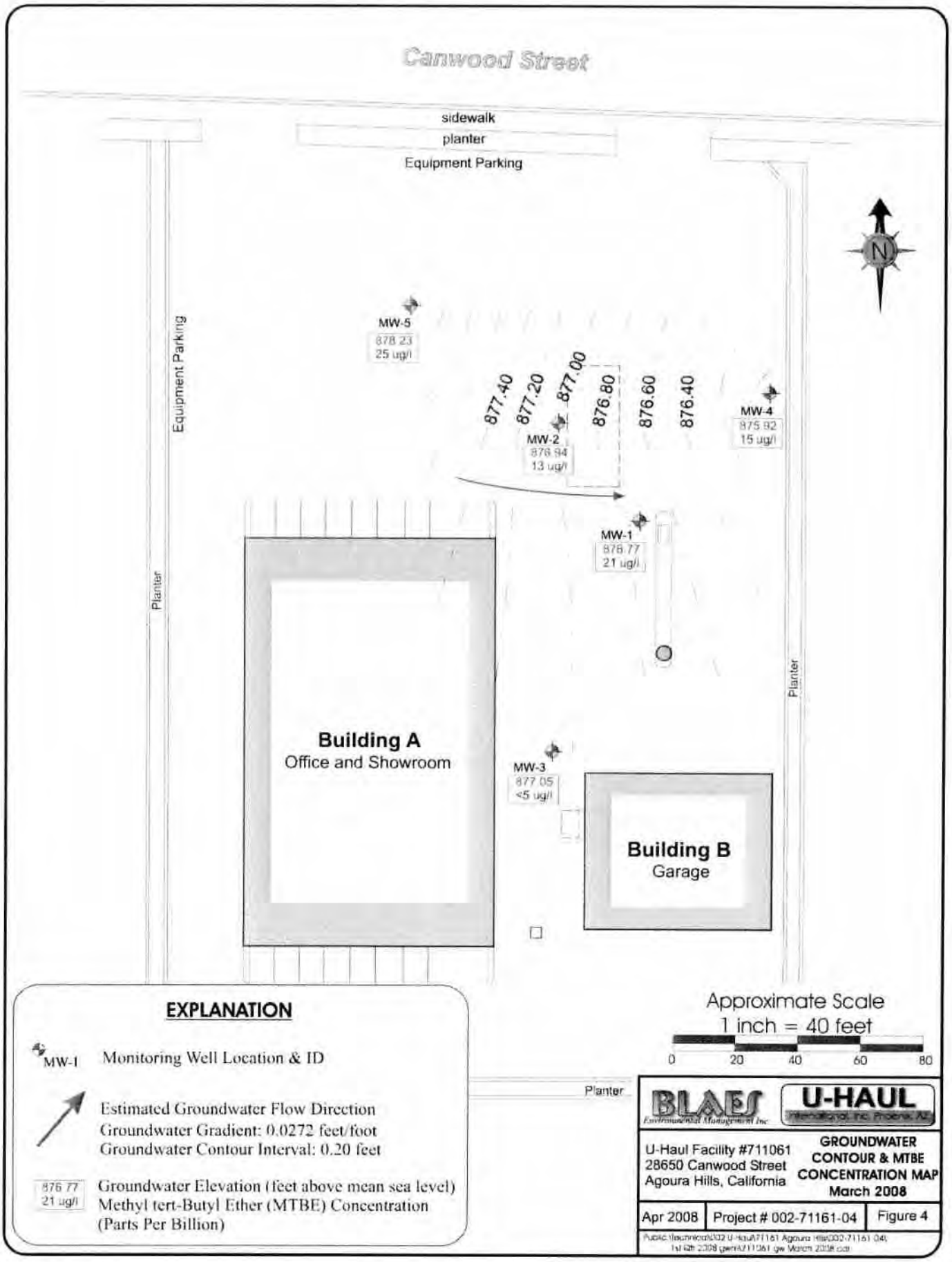
Canwood Street
sidewalk
planter
Equipment Parking
Equipment Parking
Planter
Planter
Planter
N
MW-5
878.23
25 ug/l
877.40
877.20
877.00
876.80
876.60
876.40
MW-2
876.94
13 ug/l
MW-4
875.92
15 ug/l
MW-1
876.77
21 ug/l
Building A
Office and Showroom
MW-3
877.05
<5 ug/l
Building B
Garage
Approximate Scale
1 inch = 40 feet
0
20
40
60
80
EXPLANATION
MW-1 Monitoring Well Location & ID
Estimated Groundwater Flow Direction
Groundwater Gradient: 0.0272 feet/foot
Groundwater Contour Interval: 0.20 feet
876.77
21 ug/l
Groundwater Elevation (feet above mean sea level)
Methyl tert-Butyl Ether (MTBE) Concentration
(Parts Per Billion)
BLAES Environmental Management Inc
U-HAUL International, Inc. Phoenix, AZ
U-Haul Facility #711061
28650 Canwood Street
Agoura Hills, California
GROUNDWATER CONTOUR & MTBE CONCENTRATION MAP
March 2008
Apr 2008
Project # 002-71161-04
Figure 4

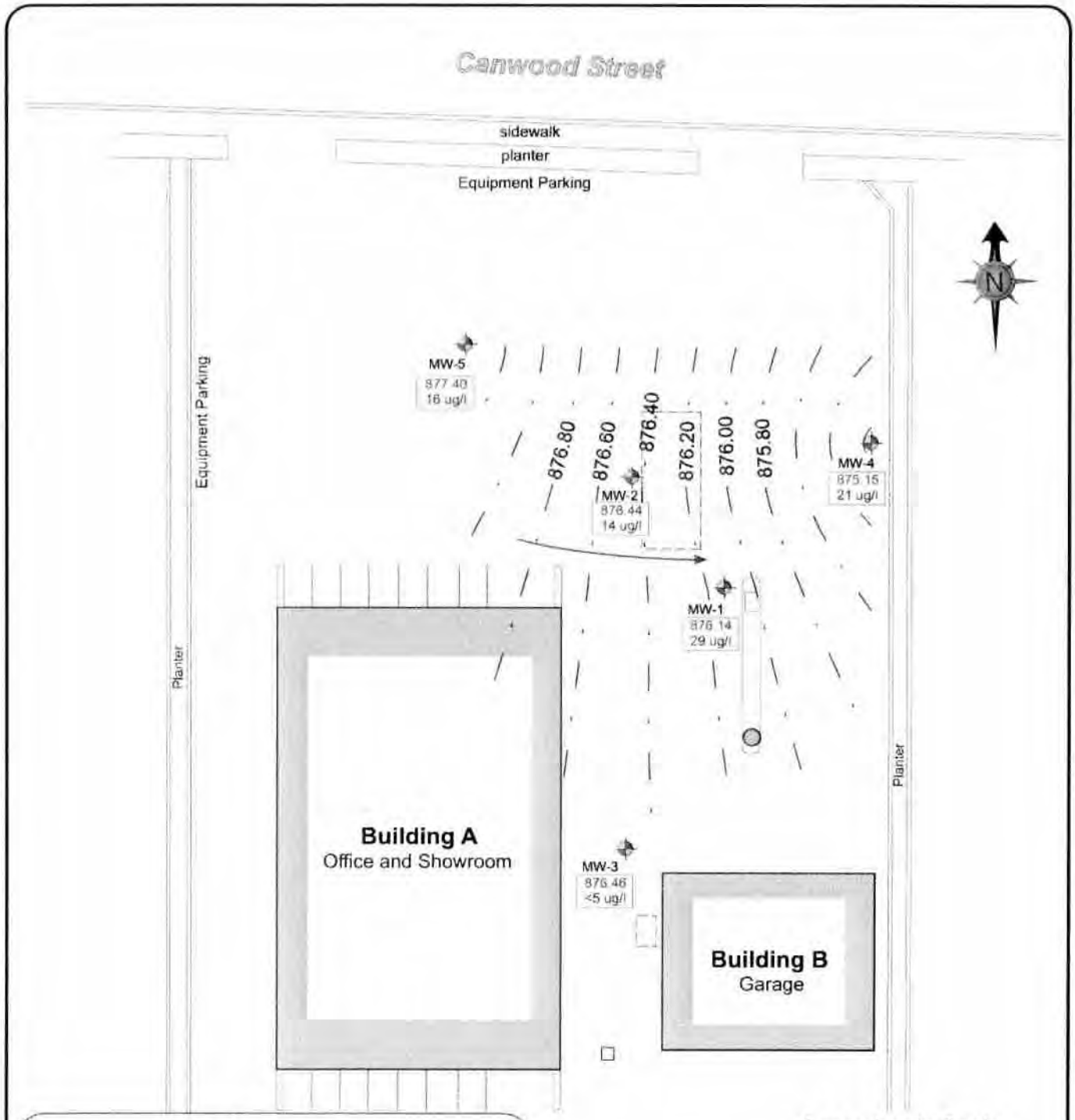

EXPLANATION

MW-1 Monitoring Well Location & ID

Estimated Groundwater Flow Direction
Groundwater Gradient: 0.0191 feet/foot
Groundwater Contour Interval: 0.20 feet

876.14
29 ug/l
Groundwater Elevation (feet above mean sea level)
Methyl tert-Butyl Ether (MTBE) Concentration
(Parts Per Billion)

Approximate Scale
1 inch = 40 feet
0 20 40 60 80

BLAES Environmental Management Inc

U-HAUL International, Inc. Phoenix, AZ

U-Haul Facility #711061
28650 Canwood Street
Agoura Hills, California

GROUNDWATER CONTOUR & MTBE CONCENTRATION MAP
June 2008

Jun 2008	Project # 002-71161-04	Figure 5

Public\Technical\002 U-Haul\71161 Agoura Hills\002-71161-04\
1st Qtr 2008 gwm\711061 gw June 2008.cdr

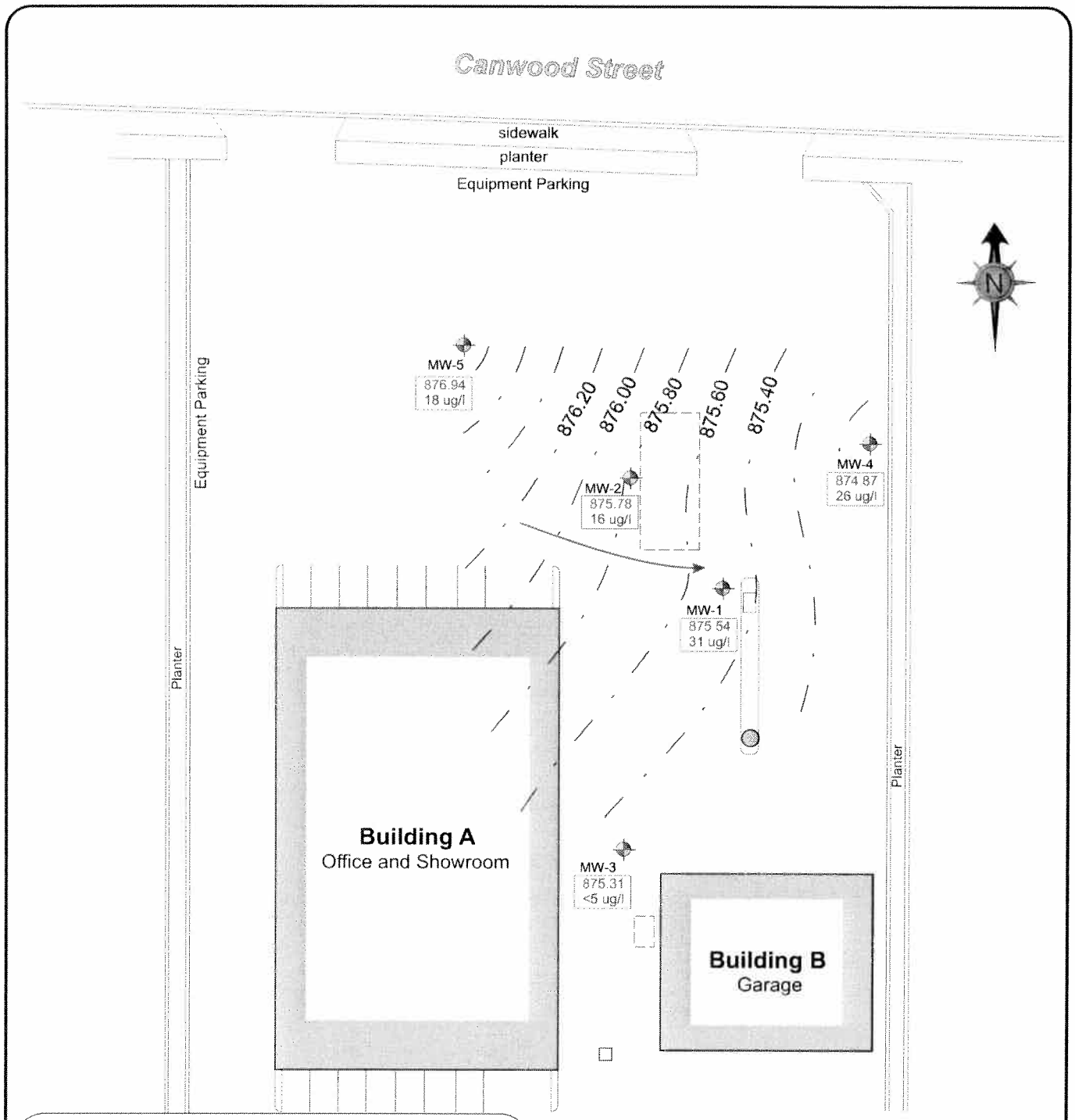

EXPLANATION

MW-1 Monitoring Well Location & ID

Estimated Groundwater Flow Direction
Groundwater Gradient: 0.0175 feet/foot
Groundwater Contour Interval: 0.20 feet

875.54 / 31 ug/l — Groundwater Elevation (feet above mean sea level)
Methyl tert-Butyl Ether (MTBE) Concentration
(Parts Per Billion)

Approximate Scale
1 inch = 40 feet
0 20 40 60 80

BLAES Environmental Management Inc

U-HAUL International, Inc. Phoenix, AZ

U-Haul Facility #711061
28650 Canwood Street
Agoura Hills, California

GROUNDWATER CONTOUR & MTBE CONCENTRATION MAP
September 2, 2008

Sep 2008	Project # 002-71161-04	Figure 6

Public:\Technical\002 U-Haul\71161 Agoura Hills\002-71161-04\
3rd Qtr 2008 gwm\711061 gw Sept 2008.cdr

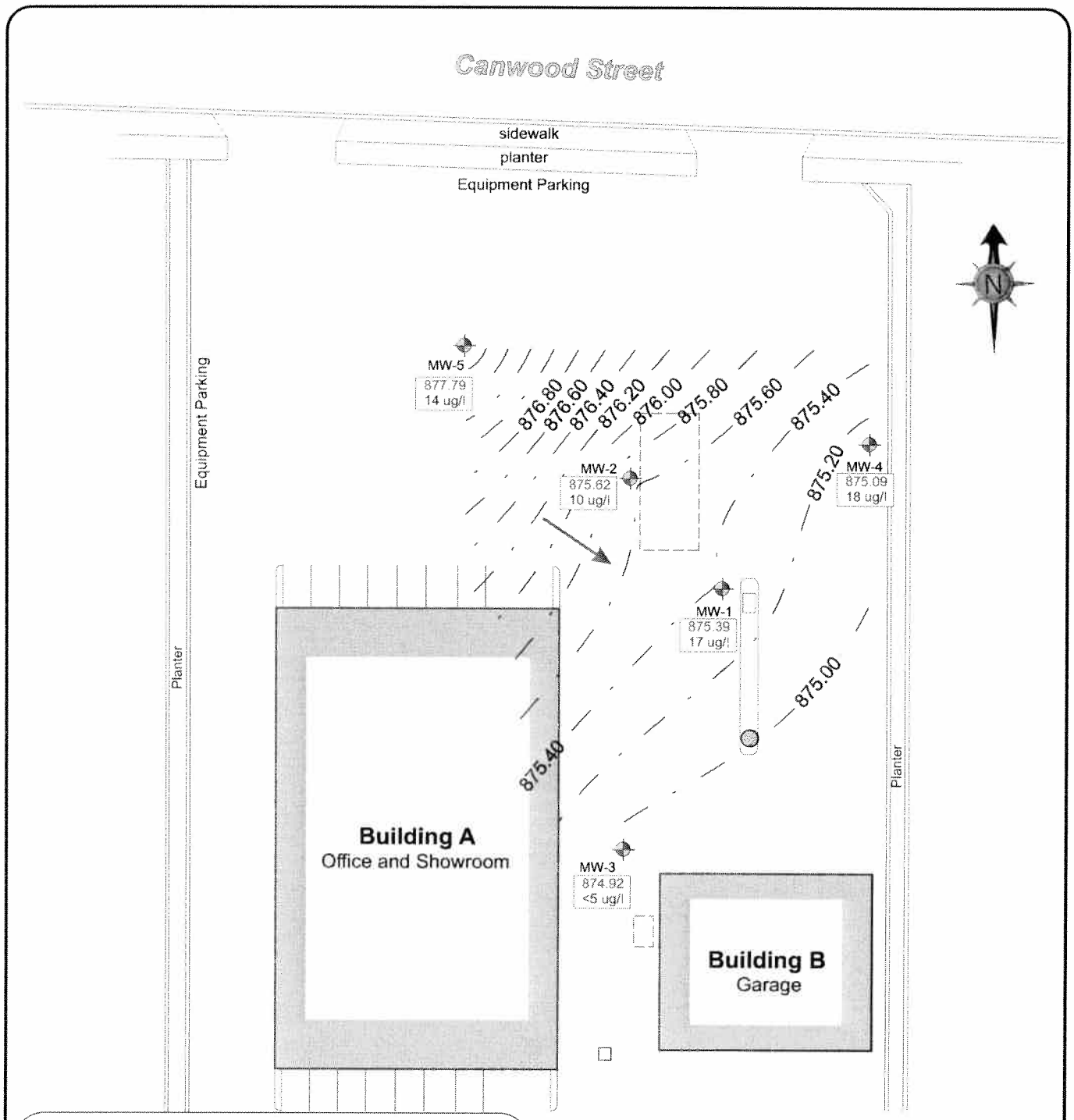

EXPLANATION

MW-1 Monitoring Well Location & ID

Estimated Groundwater Flow Direction
Groundwater Gradient: 0.0191 feet/foot
Groundwater Contour Interval: 0.20 feet

877.79 / 14 ug/l — Groundwater Elevation (feet above mean sea level)
Methyl tert-Butyl Ether (MTBE) Concentration
(Parts Per Billion)

Approximate Scale
1 inch = 40 feet
0 20 40 60 80

BLAES Environmental Management Inc

U-HAUL International, Inc. Phoenix, AZ

U-Haul Facility #711061
28650 Canwood Street
Agoura Hills, California

GROUNDWATER CONTOUR & MTBE CONCENTRATION MAP
December 17, 2008

Dec 2008	Project # 002-71161-04	Figure 7

Public:\Technical\002 U-Haul\71161 Agoura Hills\002-71161-04\
3rd Qtr 2008 gwm\711061 gw Sept 2008 cdr

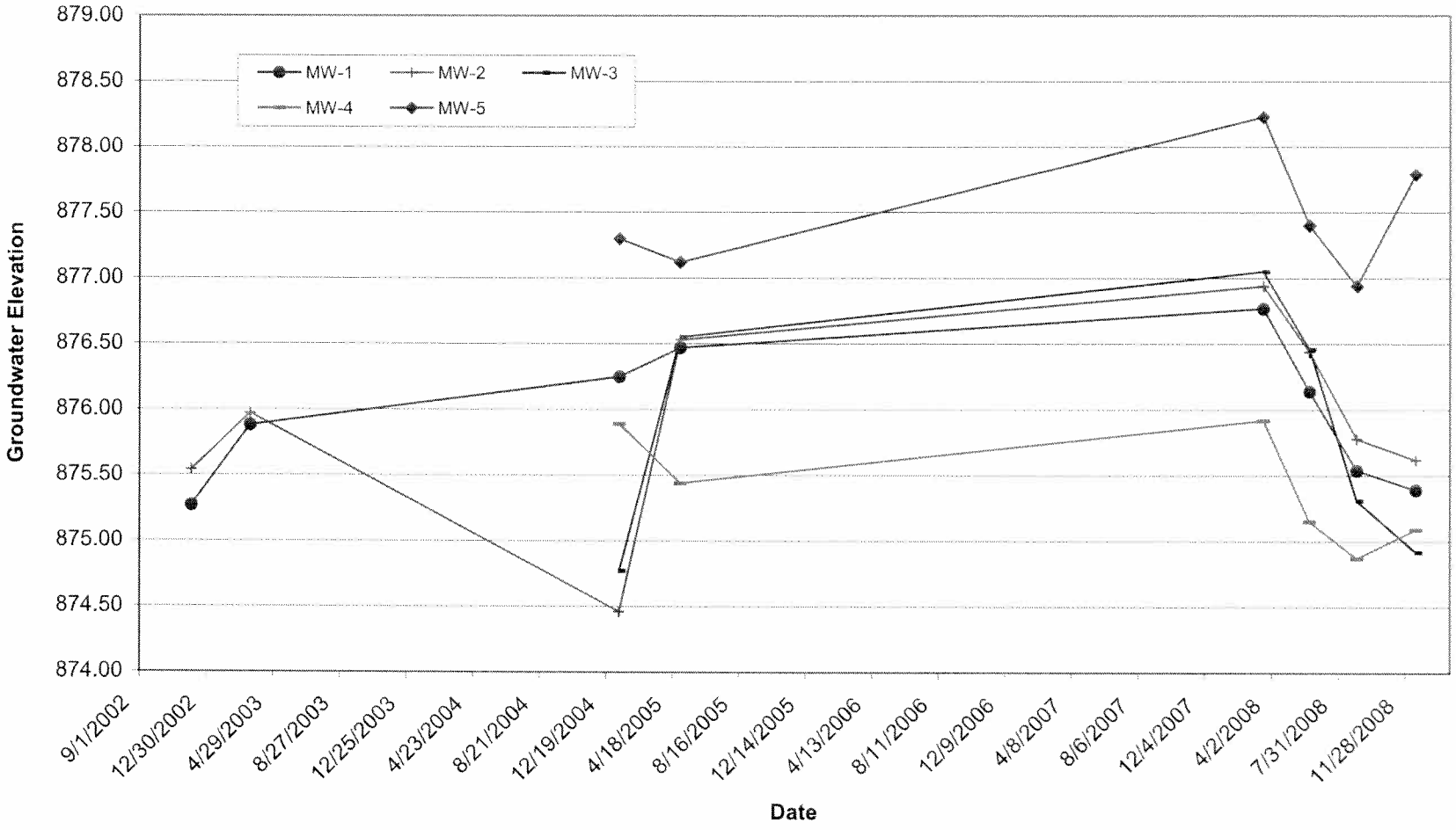

BLAES Environmental Management, Inc.

U-HAUL International, Inc. Phoenix, AZ

U-Haul Facility #711061
28650 Canwood Street
Agoura Hills, California

GROUNDWATER HYDROGRAPH

Dec 2008	Project # 002-71161-04	Figure 8

Public:\Technical\002 U-Haul\71161 Agoura Hills\002-71161-04\711061 3rd Qtr 2008 gwm\711061 hydrograph.cdr

TABLES

TABLE 1

UST REMOVAL SOIL LABORATORY ANALYTICAL RESULTS: OCTOBER 1998

U-Haul Facility #711061
28650 Canwood Street
Agoura Hills, California

Well ID	Sample Location	EPA 418.1 (mg/kg)	EPA 8015M (mg/kg)	EPA 8020 (mg/kg)					EPA 8010 (µg/kg)
		TRPH	TPHg	Benzene	Toluene	Ethylbenzene	Xylenes	MTBE	HVOCs
T1-1	2' into native soil below gasoline UST	---	<10	<0.005	<0.005	<0.005	<0.015	<0.1	---
T1-2	2' into native soil below gasoline UST	---	<10	<0.005	<0.005	<0.005	<0.015	<0.1	---
T2-1	2' into native soil below waste-oil UST	<10	---	<0.005	<0.005	<0.005	<0.015	<0.1	ND
D1	2' into native soil below fuel dispenser	---	**140**	**0.011**	**0.239**	**2.553**	**14.356**	**0.7**	---
L1	2' into native soil below product line	---	<10	<0.005	<0.005	<0.005	<0.015	<0.1	---

Note: **All results are reporduced from the January 18, 1999 Pinnacle Environmental's** *Underground Storage Tank Removal Report*

mg/kg	Milligrams per Kilogram (parts per million)
µg/kg	Micrograms per Kilogram (parts per billion)
TRPH	Total Recoverable Petroleum Hydrocarbons
TPHg	Total Petroleum Hydrocarbons (gasoline range)
MTBE	Methyl-tert-butyl Ether
HVOCs	Halogenated Volatile Organic Compounds
---	Not Analyzed
ND	Not Detected
<	Analyte was not detected above given method detection limit